



CAULEY CREEK WATERSHED STORMWATER MASTER PLAN

May 2023



**ZONE 3 WATERSHED
STORMWATER MASTER PLAN**

FOR

Johns Creek, GA



May 22 2023 2:30 PM

PREPARED BY

**W.K. DICKSON & CO., INC.
720 Corporate Center Drive,
Raleigh, NC 27607**

May 2023

Table of Contents

EXECUTIVE SUMMARY	ES-1
1. INTRODUCTION.....	1-1
2. PREVIOUS REPORTS REVIEWED	2-1
3. WATERSHED CHARACTERIZATION	3-1
3.1 Project Location	3-1
3.2 Environmental and Natural Resources.....	3-1
3.2.1 Hydrology.....	3-1
3.2.2 Surface Water Classification / Designated Uses.....	3-1
3.2.3 Soils	3-1
3.2.4 Land Use / Impervious Cover/Zoning.....	3-2
3.3 Watershed Impairment.....	3-3
3.3.1 Pollutant Sources.....	3-3
3.3.2 Impaired Streams	3-4
3.3.3 TMDLs.....	3-4
4. WATER QUALITY MONITORING and DATA.....	4-1
4.1 City Monitoring Program.....	4-1
4.1.1 City Monitoring Program.....	4-1
4.1.2 Schedule	4-1
4.1.3 Quality Assurance.....	4-2
4.2 Water Quality Monitoring Data	4-2
4.2.1 Cauley Creek.....	4-2
4.2.2 Chattahoochee River.....	4-3
5. POLLUANT LOAD REDUCTION	5-1
5.1 Load Reduction Goals.....	5-1
5.2 Management Strategies	5-1
5.2.1 Strategy #1 - Source Control Measures.....	5-1
5.2.1.1 Pet Waste	5-1
5.2.1.2 Waterfowl	5-2
5.2.1.3 Private Green Infrastructure.....	5-2
5.2.1.4 Sanitary Sewer Facilities	5-3
5.2.1.5 Erosion and Sediment Control.....	5-4
5.2.2 Strategy #2 - Riparian Buffer Preservation and Enhancements	5-4

5.2.3	Strategy #3 - Non-structural Best Management Practices	5-5
5.2.3.1	Existing Wetland Preservation	5-5
5.2.3.2	Culvert and Drainage Ditch Maintenance	5-5
5.2.4	Strategy #4 - Structural Best Management Practices	5-6
5.2.4.1	Bioretention.....	5-7
5.2.4.2	Wet Pond Water Quality Enhancements.....	5-7
5.2.4.3	Pipe Daylighting and Stream Restoration	5-7
5.2.4.4	Planters/Rain Gardens	5-8
6.	WATERSHED STUDY IMPLEMENTATION	6-1
6.1	Existing City BMPs.....	6-2
6.2	Subwatershed Prioritization	6-2
6.3	Desktop BMP Site Identification	6-4
6.4	Structural BMP Prioritization.....	6-11
6.5	Structural BMP Recommendations.....	6-14
6.6	Top 3 Recommended Projects.....	6-18
6.6.1	Cauley Creek Park Stream Restoration and RSC.....	6-18
6.6.2	Shakerag Park Pond Improvements, Bioretention and Stream Restoration	6-18
6.6.3	Sugar Mill Rain Gardens.....	6-19
6.7	Implementation	6-19
6.7.1	Schedule and Primary Tasks.....	6-19
6.7.2	Project Milestones.....	6-20
6.8	Funding and Technical Resources	6-22
7.	PUBLIC OUTREACH	7-1
7.1	Dog Waste Campaign	7-1
7.2	Monthly Newsletter and Social Media.....	7-1
7.3	Public Awareness to Reduce SSOs	7-1
7.4	School Education Activities.....	7-1
7.5	Green Infrastructure Tours.....	7-2

Appendices

Appendix A	Figures
Appendix B	Water Quality Tables
Appendix C	Project Fact Sheets and GIS Maps – 10 BMP Projects
Appendix D	Planning Level Cost Estimates
Appendix E	Desktop Analysis Results
Appendix F	Field Investigation Reports

List of Tables

TABLE ES-1	ZONE 3 WATER QUALITY PRIORITIZATION	ES-7
TABLE 1.1	EPA 9 ELEMENT WATERSHED PLAN REFERENCE	1-2
TABLE 2.1	REPORTS RELEVANT TO ZONE 3	2-1
TABLE 3.1	HYDROLOGIC SOIL GROUPS	3-2
TABLE 3.2	EXISTING LAND USE IN ZONE 3	3-3
TABLE 3.3	2022 IMPAIRED WATERS.....	3-4
TABLE 4.1	FECAL COLIFORM & BIOTA F MONITORING LOCATIONS	4-1
TABLE 5.1	FECAL COLIFORM LOAD REDUCTION GOAL	5-1
TABLE 5.2	BIOTA F (SEDIMENT) LOAD REDUCTION GOAL	5-1
TABLE 5.3	GREEN INFRASTRUCTURE FUNDING IMPACTS	5-3
TABLE 5.4	GAEPD BMP POLLUTANT REMOVAL PERCENTAGES.....	5-6
TABLE 6.1	SUBWATERSHED PRIORITIZATION RATING SYSTEM.....	6-2
TABLE 6.2	SUBWATERSHED RATINGS	6-3
TABLE 6.3	NEIGHBORHOOD ROW RETROFIT CRITERIA.....	6-5
TABLE 6.4	OUTFALL RETROFIT CRITERIA.....	6-6
TABLE 6.5	POND RETROFIT CRITERIA.....	6-7
TABLE 6.6	PIPE IMPROVEMENT CRITERIA.....	6-8
TABLE 6.7	BUYOUT PROPERTY CRITERIA	6-9
TABLE 6.8	SUBWATERSHED WEIGHTING CRITERIA.....	6-10
TABLE 6.9	RIPARIAN BUFFER CONDITION WEIGHTING CRITERIA	6-10
TABLE 6.10	IMPERVIOUS AREA WEIGHTING CRITERIA	6-10
TABLE 6.11	PROJECT PRIORITIZATION RATING SYSTEM	6-13
TABLE 6.12	WEIGHTING FACTOR FOR PROJECT PRIORITIZATION CRITERIA.....	6-14
TABLE 6.13	RECOMMENDED WATER QUALITY PROJECTS.....	6-15
TABLE 6.14	RECOMMENDED WATER QUALITY PROJECT FECAL REMOVAL CALCULATIONS	6-16
TABLE 6.15	RECOMMENDED WATER QUALITY PROJECT SEDIMENT REMOVAL CALCULATIONS	6-17
TABLE 6.16	PROJECT SCHEDULE FOR PRIMARY TASK	6-20
TABLE 6.17	MANAGEMENT MATRIX.....	6-22

List of Figures

FIGURE ES-1	PROPOSED WATER QUALITY IMPROVEMENT PROJECTS
FIGURE 1-1	WATERSHED PROJECT AREA MAP
FIGURE 3-1	HYDROLOGIC SOIL GROUP
FIGURE 3-2	EXISTING LAND USE
FIGURE 3-3	FUTURE LAND USE
FIGURE 3-4	SEPTIC AREAS
FIGURE 3-5	STORMWATER DRAINAGE SYSTEM
FIGURE 3-6	IMPAIRED STREAMS
FIGURE 5-1	USFWS NATIONAL WETLAND INVENTORY
FIGURE 6-1	EXISTING CITY GI/LID PROJECTS
FIGURE 6-2	SUBWATERSHED PRIORITY
FIGURE 6-3	FIELD INVESTIGATION LOCATIONS
FIGURE 6-4	PROPOSED WATER QUALITY IMPROVEMENT PROJECTS

List of Photos

PHOTO 1	PET WASTE STATION.....	5-2
PHOTO 2	CITY OF AUSTIN GROW ZONE SIGN	5-4
PHOTO 3	ENHANCED SWALE	5-6
PHOTO 4	LINEAR BIORETENTION	5-6
PHOTO 5	SHAKERAG PARK WET POND.....	5-7
PHOTO 6	COMPLETED STREAM RESTORATION	5-8

List of Graphs

GRAPH 1	CAULEY CREEK WATERSHED (CC-4) FECAL COLIFORM MONITORING DATA: Q1-Q2	4-4
GRAPH 2	CAULEY CREEK WATERSHED (CC-4) FECAL COLIFORM MONITORING DATA: Q3-Q4	4-4
GRAPH 3	CAULEY CREEK WATERSHED (CC-2) FECAL COLIFORM MONITORING DATA: Q1-Q2	4-5
GRAPH 4	CAULEY CREEK WATERSHED (CC-2) FECAL COLIFORM MONITORING DATA: Q3-Q4	4-5
GRAPH 5	CAULEY CREEK WATERSHED (CC-4) TSS MONITORING DATA: Q1-Q2.....	4-6
GRAPH 6	CAULEY CREEK WATERSHED (CC-4) TSS MONITORING DATA: Q3-Q4.....	4-6
GRAPH 7	CAULEY CREEK WATERSHED (CC-2) TSS MONITORING DATA: Q1-Q2.....	4-7
GRAPH 8	CAULEY CREEK WATERSHED (CC-2) TSS MONITORING DATA: Q3-Q4.....	4-7
GRAPH 9	CHATTAHOOCHEE RIVER RV_12_3841 FECAL COLIFORM MONITORING DATA: Q1-Q2.	4-8
GRAPH 10	CHATTAHOOCHEE RIVER RV_12_3841 FECAL COLIFORM MONITORING DATA: Q3-Q4.	4-8

EXECUTIVE SUMMARY

The City of Johns Creek, Georgia (City) is seeking to improve water quality throughout the four main watersheds that are within the city limits and has begun a master planning process to assess each watershed. A master plan for the Johns Creek Watershed, also known as Zone 2, was completed in January 2023. Zone 3, which contains portions of the Cauley Creek and Level Creek watersheds, was selected for the next master plan. The resulting Zone 3 Watershed Master Plan was prepared to provide the City with management strategies to improve water quality as well as a prioritized list of capital improvement projects that will help the City to achieve measurable reductions in the presence of fecal coliform and total suspended solids in Zone 3.

Zone 3 covers 10.1 square miles within City limits and generally collects stormwater runoff from the area east of Medlock Bridge Road, south of McGinnis Ferry Road and west of the Chattahoochee River, where all runoff is ultimately discharged. The land use is approximately 50% residential with commercial areas located in the Medlock Bridge Road, McGinnis Ferry Road and State Bridge Road corridors.

The United States Geographic Service (USGS), State of Georgia, Fulton County and the City of Johns Creek have routinely sampled the water quality of Cauley Creek and the Chattahoochee River. The sampling results have shown elevated levels of fecal coliform and Biota F (i.e. sediment) causing the Georgia Environmental Protection Division (GAEPD) to classify Cauley Creek and the Chattahoochee River as impaired. While bacterial source testing has not been completed to determine the specific source of fecal coliform, the concentrated residential land use of the watershed has led the City to conclude that canine sources are the likely the primary contributor to the elevated bacteria levels in the watershed, with some potential for human and waterfowl contributions. Sediment levels are likely elevated by stream erosion and construction runoff throughout Zone 3.

One of the primary goals of this Watershed Master Plan is to address stormwater quality throughout the Zone 3 watershed which will focus predominantly on developing solutions for reducing the fecal coliform and sediment levels. Addressing pollutant concerns in a watershed typically includes reducing the source of bacteria or sediment prior to entering the drainage system and when further source reduction is not possible, provide stormwater treatment to facilitate pollutant removal.

Source Reduction

City staff has been working diligently to reduce the sources of pollution in Zone 3. Critical activities for addressing bacteria sources include the following:

- *Pet Waste Cleanup:* The City should continue to educate residents on the importance of cleaning up pet waste. Pet waste disposal stations and educational signage should be located throughout the City to encourage proper disposal, particularly along greenways, walking trails and public parks. Allocating \$80,000 to this program would support the installation of 100 pet waste stations, signage, educational activities and waste disposal. Once waste stations are installed the yearly allocation could be reduced to the amount needed for disposal and maintenance.

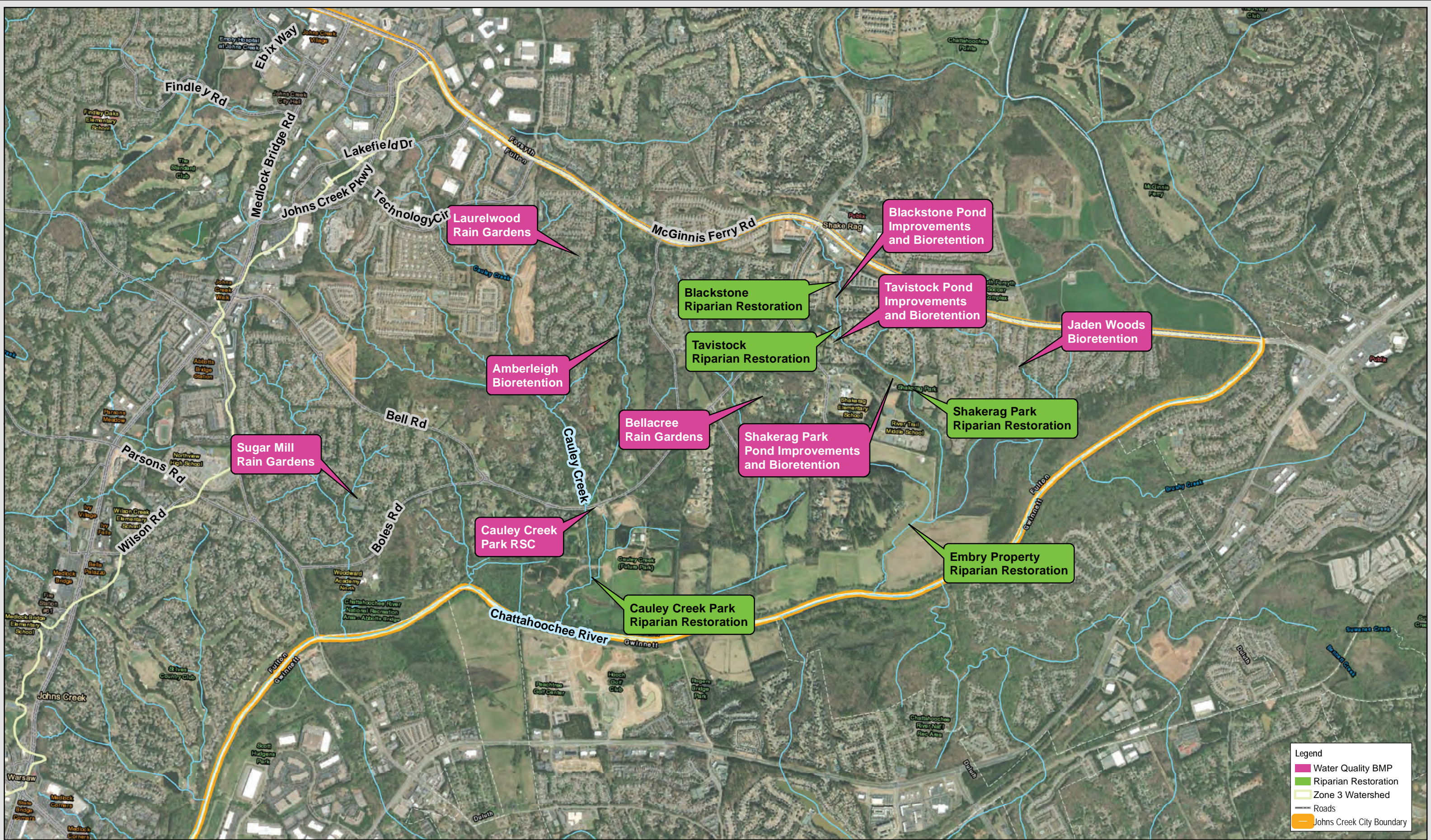
- *Sanitary Sewer:* Leaking sanitary sewers and sanitary overflows can contribute to high bacteria concentrations. The City should consider a targeted dry weather sampling program to identify sources of bacteria not associated with stormwater runoff. This sampling program could be conducted in conjunction with the dry weather screening required by the City's Large Municipal Separate Storm Sewer System (MS4) permit.
- *Waterfowl:* Waterfowl are routinely found near ponds throughout the City. Modification of design standards associated with wet detention ponds can help reduce the potential for waterfowl sources of bacterial.
- *GI Program:* The City should develop an incentive program to encourage home and business owners to install green infrastructure on their property. Examples include rain gardens, permeable driveways or sidewalks, rain barrels and downspout disconnection. The City should consider reductions in stormwater utility fees or cost-sharing to incentivize these types of projects, as well as provide educational materials on the benefits, proper installation and maintenance of green infrastructure. Allocating a yearly amount for installation of green infrastructure on private property would help intercept stormwater runoff at the source and reduce pollutants reaching the waterways. Allocating \$500,000 per year (maximum of \$100,000 per project) to fund green infrastructure on private property would likely provide treatment for over 2 acres of impervious area per year based on available literature values. Requiring cost sharing by residents or businesses could be used to stretch the allocated funds further. If community interest in the program is sufficient, the City should consider increasing the yearly allocation to support further green infrastructure development across the watershed.
- *Erosion Control:* The City should continue to enforce the existing erosion and sediment control regulations on major and minor development in Zone 3, and monitor the rate of development to ensure that sufficient personnel is available to regularly inspect the compliance of each construction site.

Capital Projects

A total of ten (10) capital projects have been identified to address the water quality of runoff in Zone 3. Where feasible, projects are proposed to meet multiple goals for stormwater management including quantity control, stream stabilization and asset management in addition to water quality treatment. Potential project sites were identified by a watershed-wide desktop screening process, followed by field investigation and further prioritization of the top candidate locations.

The ten water quality projects typically include some type of best management practice (BMP) which have been shown to reduce pollutant concentrations from stormwater runoff. Reduction of pollutant concentrations in BMPs occurs through settling, filtration, ultraviolet (UV) exposure, and microbial

predation. The most effective BMPs for pollutant removal typically include multiple mechanisms. Locating BMPs optimized for pollutant removal throughout the watershed in conjunction with source reduction will have a significant net impact on fecal coliform and sediment levels at the discharge points of Cauley Creek and the other Chattahoochee River tributaries within Zone 3. The locations of the recommended projects are shown in Figure ES-1 and are distributed throughout the watershed to the extent possible.



Legend

- Water Quality BMP
- Riparian Restoration
- Zone 3 Watershed
- Roads
- Johns Creek City Boundary

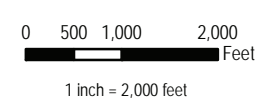


Figure ES-1. Proposed Water Quality Projects
 CITY OF JOHNS CREEK
 ZONE 3 MASTER PLAN

Prioritization

To properly allocate City resources, proposed capital projects were prioritized on a 100-point scale based on the following categories:

- **Property Ownership:** Location of the proposed project and whether it is situated on publicly or privately-owned land. (Maximum score – 18)
- **Drainage Area:** The approximate amount of drainage acreage treated by the proposed project. (Maximum score –8)
- **Pollutant Removal Efficiency:** Based upon the fecal coliform and sediment removal efficiency of the BMP. (Maximum score – 30)
- **Constructability:** Evaluation of potential utility conflicts, stream impact or other construction impediment. (Maximum score – 15)
- **Tree Cover:** Based on the current estimated tree cover of the site. (Maximum score – 10)
- **Ease of Access:** Level of difficulty to bring maintenance equipment to the site and whether or not paved access roads or paths are fully or partially available. (Maximum score – 4)
- **Permittability:** Based on the location and type of project, an evaluation of whether local/State or Federal permits may be required. A less desirable score involves Federal permits. (Maximum score – 3)
- **CIP Integration:** The integration of a proposed water quality project with existing stormwater pipes ranked highly on the City’s CIP prioritization scale. (Maximum score – 12)

Tables ES-1 provides the prioritization scores and project rankings for the projects, as well as approximate conceptual planning level costs. The costs include estimates for capital costs such as construction, project management, grading, survey, design and permitting, geotechnical and structural evaluation, real estate acquisition, materials testing, utility relocation, and construction inspection, as well as three years of post-construction operation and maintenance. Multiple project types were recommended for Zone 3, as shown in Table ES-1. Riparian enhancement can include buffer restoration, stream stabilization and stream restoration. Regenerative stormwater conveyances and bioretention are structural water quality BMPs which utilize settling and infiltration to remove pollutants from stormwater runoff. Right-of-way enhancement can include planters or rain gardens designed to receive flow from the street and retain pollutants.

The recommended projects provide an important step in the proactive management of stormwater runoff within Zone 3 for the City of Johns Creek. Stormwater management is a continually evolving process. The Capital Improvement Plan priority list should be reviewed annually to re-prioritize projects based on public safety and funding opportunities. Grants available from organizations such State

Revolving Fund (SRF), Environmental Protection Agency (EPA), and Federal Emergency Management Agency (FEMA) may allow projects to move up the priority list. As priorities shift and development or re-development occurs, projects may be added to or removed from the Capital Improvement Plan.

TABLE ES-1. ZONE 3 WATER QUALITY PRIORITIZATION

Project ID	Project Name	Project Type	Prioritization Score	Total Cost
Site No. 1/11/32	Cauley Creek Park Stream Restoration and RSC	Riparian Enhancement/Regenerative Stormwater Conveyance	79	\$8,636,000
Site No. 2/3	Shakerag Park Pond Improvements, Bioretention and Stream Restoration	Wet Pond Retrofit/Bioretention/ Riparian Enhancement	71	\$3,379,000
Site No. 19	Sugar Mill Rain Gardens	Right-Of-Way Enhancement	65	\$3,681,000
Site No. 18	Laurelwood Rain Gardens	Right-Of-Way Enhancement	63	\$750,000
Site No. 26	Blackstone Pond Improvements, Bioretention and Stream Restoration	Dry Pond Retrofit/Bioretention/ Riparian Enhancement	61	\$2,033,000
Site No. 6	Bellacree Rain Gardens	Right-Of-Way Enhancement	59	\$144,000
Site No. 24	Jaden Woods Bioretention	Bioretention	57	\$143,000
Site No. 4	Amberleigh Bioretention	Bioretention	55	\$155,000
Site No. 5	Embry Property Stream Restoration	Riparian Enhancement	55	\$7,001,000
Site No. 15	Tavistock Pond Improvements, Bioretention and Stream Restoration	Dry Pond Retrofit/Bioretention/ Riparian Enhancement	55	\$1,059,000
Pet Waste Program			\$80,000 initial investment, may decrease to just cover O&M	
Green Infrastructure Program			\$500,000 per year, may increase based on community interest	
Ditch Retrofit Program			\$500,000 per year, may increase based on road improvement schedule	

1. INTRODUCTION

The City of Johns Creek (City) has recently established a stormwater utility program to sustainably manage water quantity and quality within the city limits. The City has directed WK Dickson (WKD) to develop a stormwater master plan for the Zone 3 Watershed, with the following goals:

- Utilize the project identification and prioritization process developed during the 2022 Johns Creek Master Plan to guide capital and operations expenditures;
- Identify and prioritize watersheds and targeted project areas for water quality, flooding and streambank erosion projects;
- Develop a Capital Improvement Program to be implemented over the next 10 years;
- Incorporate EPA Nine Elements strategies; and
- Establish eligibility to receive federal infrastructure funding and State 319(h) grant funding.

The Zone 3 Watershed encompasses ten (10) square miles (over 6,400 acres), from the Chattahoochee River on the eastern boundary of the City and extending west to Medlock Bridge Road, as shown in Figure 1-1 (Appendix A).

The Zone 3 Watershed is approximately 85 percent developed based on existing land use data provided by the City. Approximately 50 percent of the land use within the watershed is residential, with both single family and high-density developments. Residential land use may be a contributing factor to the fecal coliform impairment within the watershed. Commercial properties, roads/utilities and recreation facilities make up the remaining 35 percent of developed land in the watershed.

The Zone 3 Watershed Master Plan documented herein provides a summary watershed characterization, including a summary of existing water quality data. Primary pollutant sources and recommended management strategies to address contamination within the Zone 3 Watershed are also presented. Addressing water quality concerns in a watershed typically includes:

- Reducing the source of contaminants prior to entering the drainage system, and
- Providing stormwater treatment to facilitate contaminant removal where source control is not adequate or feasible.

This document, the Zone 3 Watershed Master Plan, focuses on developing solutions for reducing contaminant levels throughout the watershed. This includes source control measures and structural stormwater control measures. The Master Plan also addresses the nine elements necessary for EPA 319 grant funding, as summarized below. A cross-reference of sections of the report addressing each element in depth is provided in Table 1.1.

TABLE 1.1. EPA 9 ELEMENT WATERSHED PLAN REFERENCE

Plan Element	Plan Description	Report Section	Section Title
A	Identification of Pollutant & Impairment Causes & Sources	3.2 3.3	Environment and Natural Resources Watershed Impairment
B	Pollutant Load Reduction Estimates Expected from Best Management Practices (BMP)	5.1 5.2 6.5	Load Reduction Goals Management Strategies Structural BMP Recommendations
C	Nonpoint Source (NPS) Best Management Practices (BMP) & Critical Target Areas for BMP Installation	5.2 6.2	Management Strategies Subwatershed Prioritization
D	Financial and Technical Assistance to Implement BMP, Associated Costs & Sources of Funds	6.7	Funding Sources
E	Education & Outreach to Encourage Public Participation in Plan Implementation	7.0	Public Outreach
F	BMP Implementation Schedule	6.7.1	Implementation Schedule
G	Interim Milestones to Determine Progress of BMP Implementation	6.7.2	Project Milestones
H	Set of Criteria to Monitor and Assess BMP	6.7.2	Project Milestones
I	Component to Determine Plan Implementation Effectiveness	4.1	City Monitoring Program

Element (A) – Identification of Pollutant & Impairment Causes & Sources

- Cauley Creek has a total maximum daily load (TMDL) for fecal coliform which calls for a 77% reduction in loading, as well as a TMDL for Biota F (sediment) which lists the 2018 sediment level but does not require a reduction. While detailed source testing has not been conducted, the residential nature of the watershed indicates that the likely primary source of bacteria is pet waste. Sediment loads are likely from stream bank erosion and construction activities.

Element (B) - Pollutant Load Reduction Estimates Expected from Best Management Practices (BMP)

- The recommended structural BMPs are estimated to reduce the fecal coliform load from their respective drainage areas by an average of 46%, based on GAEPD BMP guidance.
- The recommended structural BMPs are estimated to reduce the sediment load from their respective drainage areas by an average of 54%, based on GAEPD BMP guidance.
- Implementing a green infrastructure program could achieve reductions of 80% per green infrastructure measure installed in the neighborhoods or commercial areas that participate.

Element (C) - Nonpoint Source (NPS) Best Management Practices (BMP) & Critical Target Areas for BMP Installation

- Twenty-six subwatersheds were delineated within Zone 3 and ranked based on landuse, floodplain presence, public land availability and presence of impaired streams.
- Over 11,000 potential sites within the watershed were evaluated for BMP suitability using geographic information system (GIS) desktop analysis that took into account numerous environmental factors, as detailed in Section 6. Potential sites included parcels, neighborhoods, existing stormwater pipes, outfalls, and BMPs. The top 25 were further evaluated during site visits to determine constructability and the type of BMP which best suited the sites.

Element (D) - Financial and Technical Assistance to Implement BMP, Associated Costs & Sources of Funds

- Planning level cost estimates were developed for each of the ten recommended structural BMPs. The total anticipated capital cost is \$26,981,000.
- The City anticipates utilizing the watershed plan and supporting documentation to pursue EPA 319 Nonpoint Source Grants, Georgia Environmental Finance Authority (GEFA) Clean Water State Revolving Fund (CWSRF), and Georgia Department of Community Affairs Community Development Block Grants (CDBG) to assist in funding the BMPs.

Element (E) - Education & Outreach to Encourage Public Participation in Plan Implementation

- Since pet waste is the likely primary source of fecal coliform pollution within Zone 3, public education will be focused on encouraging citizens to bag and dispose of their pet waste. A pledge campaign, pet waste station and signage installation, and potential enforcement of the existing pet waste ordinance are all recommended to reduce pet waste washing into the stream and drainage system.
- As structural BMPs are designed and built, multiple opportunities for public involvement and outreach are recommended. Public forums may be held to solicit citizen feedback during the design process. BMPs which are installed in a visible manner on public property may have educational signage posted, and the City may also conduct green infrastructure tours to highlight water quality BMPs throughout Zone 3.
- The City should continue to educate contractors and developers regarding erosion and sediment control regulations, and promptly enforce any violations that occur. The City can also engage with adjacent property owners or citizens to report any construction runoff that they observe.

Element (F) - BMP Implementation Schedule

- The structural BMPs are planned for implementation over a 10-year period, depending on funding availability.
- BMPs developed through the recommended green infrastructure grant program will be implemented as qualifying projects are presented to and approved by the City.

Element (G) - Interim Milestones to Determine Progress of BMP Implementation

- Progress on the structural and programmatic recommendations will be tracked via key performance indicators (KPIs) specific to each type of practice.

Element (H) - Set of Criteria to Monitor and Assess BMP

- Additional KPIs will be tracked upon implementation of the BMPs to determine the benefits of each program and potentially reallocate funding towards the most effective measures.

Element (I) - Component to Determine Plan Implementation Effectiveness

- The City maintains a water quality monitoring station on Cauley Creek at Technology Circle. The City should compare results from this station as BMPs are implemented to the historic pollutant levels to measure the effectiveness of the program.
- Establishing additional upstream monitors may be necessary if pollutant reduction is below goals, to isolate and target areas with concentrated pollutant output.

2. PREVIOUS REPORTS REVIEWED

Many reports were reviewed for information relevant to the 2023 Zone 3 Watershed Master Plan, including studies and reports conducted by the City and surrounding municipalities or other entities. The results of that review are summarized in Table 2.1.

TABLE 2.1. REPORTS RELEVANT TO ZONE 3

Report	Relevance to Zone 3
Johns Creek Stormwater Utility Program (2021)	The utility program establishes the stormwater extent of service policy, utility user fee calculation, credits, and enforcement basis for all citizens. Existing infrastructure within the extent of service or proposed infrastructure which would be within the extent of service will be prioritized for the CIP. Revenue requirements for the utility program should be revisited based on the updated CIP and timeframe for implementation.
Johns Creek Stormwater Management Plan (2020)	The stormwater management plan establishes design quality and quantity criteria, inspection and maintenance procedures, and responsibility for stormwater management facilities. The design criteria will be used to assess existing facilities and size recommended facilities in the watersheds.
Johns Creek Phase 2 Large Municipal Separate Storm Sewer System (MS4) Annual Reports (2019, 2020, 2021, 2022)	The following information will be reviewed for targeting water quality improvement within Cauley Creek and Level Creek watersheds: <ul style="list-style-type: none"> •Water Quality Trend Analysis •BMP Inventory •BMP Inspections •Outfall Inventory and Dry Weather Screening Program •GI-LID Program •GI-LID Inventory
Johns Creek Stormwater Asset Management Strategy	The City’s current asset ranking system, maintenance capacity, and preferred rehabilitation strategies will be utilized in recommending CIP and programmatic measures to improve water quality.
Johns Creek Impaired Water Monitoring and Implementation Plan (2022)	The CIP will prioritize projects which support the BMPs outlined within the Impaired Water Plan.

Report	Relevance to Zone 3
Johns Creek Impaired Waters Annual Report (2015 – 2022)	The annual reports contain yearly sampling data from two sample sites that will be used to identify fecal coliform trends in the Zone 3 watersheds.
Metropolitan North Georgia Source Water Assessment and Protection Plan	Cauley Creek and Level Creek are tributary to the Chattahoochee River, which is a source for multiple water utilities in the North Georgia region. Based on the Metro District’s evaluation criteria, all sources along the Chattahoochee River are scored as Medium-High for susceptibility to pollution.
Metropolitan North Georgia Water Resource Management Plan (2020)	River Basin Profile information for the Upper Chattahoochee River will be referenced for the Watershed Characterization for the Zone 3 Master Plan. In addition, any projects identified or implemented help satisfy the Watershed Improvement Project section of the Plan (as described on page 5-135).
Georgia Environmental Protection Division (GAEPD) Nine Element of Watershed Planning Checklist	The master plan will include supporting information for the nine elements of watershed planning to facilitate 319 grant applications for projects identified in the CIP.

3. WATERSHED CHARACTERIZATION

3.1 Project Location

This Watershed Master Plan pertains to the section of the Cauley Creek and Level Creek Watersheds located within Johns Creek City Limits. This area is referred to by the City as “Zone 3”, and is shown in Figure 1-1 (Appendix A). Zone 3 is part of the Upper Chattahoochee River Basin, and as noted in the Upper Chattahoochee River Basin Profile (Metro District, 2017), is located entirely within the Piedmont province, which consists of rolling hills and occasional isolated mountains. The Upper Chattahoochee Basin includes portions of the Gainesville Ridge, Central Highlands and the Winder Slope physiographic districts.

3.2 Environmental and Natural Resources

3.2.1 Hydrology

Zone 3 is primarily within the area designated by the United States Geological Survey (USGS) as Hydrologic Unit Code (HUC) #031300010905, with a small portion in HUC #0031300010902. All streams within Zone 3 are tributary to the Chattahoochee River. Zone 3 is approximately 10 square miles and drains the eastern portion of the City of Johns Creek.

3.2.2 Surface Water Classification / Designated Uses

The designated use as classified by GAEPD for Cauley Creek and Level Creek is fishing. Managing water quality is important to maintain this use.

3.2.3 Soils

The majority of the soils in the watershed are sand/clay mixtures of the following categories: Altavista, Cecil, Congaree, and Rion. Soil type is important when selecting water quality improvement BMPs and programs, especially those that involve green infrastructure projects which rely on infiltration.

The soil types were classified based on the Natural Resource Conservation Service (NRCS) Soil Surveys as follows:

- Altavista soils generally have a slight to moderate erosion hazard. They are generally deep with moderate moisture holding capacity and are moderately well drained.
- Cecil soils generally have a high erosion hazard. They are typically deep with moderate moisture holding capacity. The natural drainage is good to excessive.
- Congaree soils have a slight erosion hazard. They are generally deep with moderate moisture holding capacity and are well drained.
- Rion soils have a moderate to high erosion hazard, are typically deep with a moderate moisture holding capacity and are well drained.

- Along the corridor of the streams within Zone 3, the soils tend to be Rion or Wehadkee. The water table in these areas is high and the soils contain more sand and pose slight to moderate erosion hazards.

NRCS uses a standard soil classification method. Soils are grouped into four hydrologic soil groups A through D. These groups are commonly used to estimate infiltration rates and soil moisture capacities. The majority of soils in Zone 3 are type B as shown in Table 3.1 and Figure 3-1 (Appendix A).

- B – Soils that have moderate infiltration rates when thoroughly wetted and a moderate rate of water transmission.

TABLE 3.1. HYDROLOGIC SOIL GROUPS

Hydrologic Soil Group	Acreage	Percentage
A	74	1%
B	3646	56%
C	881	14%
B/D	1188	18%
Water Bodies	166	3%
Urban Land Unclassified	504	8%

3.2.4 Land Use / Impervious Cover/Zoning

There are nearly 6,500 acres of varied land use in Zone 3 as noted in Table 3.2 and Figure 3-2 (Appendix A). The land use designations below were taken from the City’s land use GIS data. Major categories of land use in the watershed include residential (47 percent), recreation (19 percent), and roads (10 percent).

Figure 3-3 (Appendix A) indicates the future land use within the watershed based on the City’s future land use GIS data. The future land use date is not specified. As noted in the map, there are minimal changes between existing and future land use. Most of the watershed is built-upon or in parks and conservation.

Land use categories help guide the type of BMPs that may be implemented to help protect water quality. For example, if most of the land use is residential, BMPs may be targeted to homeowners focusing on lawn maintenance and pet waste management to address nutrients and/or fecal coliform pollutants.

TABLE 3.2. EXISTING LAND USE IN ZONE 3

Land Use Category	Acreage	Percentage	Percent Impervious
Agricultural	198	3.0%	1.2%
Commercial – Multi-Family	101	1.6%	28.4%
Commercial – Office	265	4.1%	37.0%
Commercial – Retail/Shopping Centers	116	1.8%	61.2%
Recreation – Private	678	10.4%	5.4%
Recreation – Public	566	8.7%	1.0%
Residential – 1 unit or less	664	10.2%	17.9%
Residential – 2 units or less	721	11.1%	25.6%
Residential – 3 units or less	1625	25.0%	17.0%
Residential – 5 units or more	2	Negligible	24.8%
Schools, Religious, Municipal	242	3.7%	24.4%
Undeveloped	642	9.9%	7.1%
Utilities	18	0.3%	20.6%
Roads	656	10.1%	47.0%
TOTAL	6494	100%	

The percent impervious was calculated by dividing the total impervious area on each land use type from the City’s GIS impervious data by the total land use area.

3.3 Watershed Impairment

3.3.1 Pollutant Sources

Within Zone 3, Cauley Creek is listed as impaired for both sediment and fecal coliform, so the Zone 3 Master Plan will endeavor to address both types of pollution. The Chattahoochee River bounding Zone 3 is also listed as impaired for fecal coliform. Primary avenues for the introduction of fecal coliform into the waterways include: (1) urban runoff, (2) agricultural practices, and (3) wildlife presence. Agricultural areas comprise less than 5% of Zone 3 so it is not likely to be a substantial source of fecal coliform. Sediment is likely to be introduced through excessive peak flows and streambank erosion.

Urban sources of fecal coliform are primarily human and pet generated. Residential areas (both single-family and high-density developments) bring a greater risk for pet waste to be found near open drainage channels.

Additional human sources may be present if there are frequent sanitary sewer overflows (SSOs) or leaky septic tanks or sanitary sewer systems present. Fulton County provided sewer line location data for Johns Creek. While the majority of the watershed is served via gravity sewer, the Bellacree, Edgewater Estates, Kings & Priests, River Club, Spring Meadow Farms and

Shakerag Manor neighborhoods do not have gravity sewer facilities, which likely indicates the presence of septic systems, as shown in Figure 3-4 (Appendix A).

The presence of waterfowl, deer, and small mammals in residential or more wooded areas of the watershed may also be a contributing factor to fecal coliform contamination. Waterfowl in and around stormwater ponds are a potentially significant source of fecal coliform as their waste is typically left in very close proximity to open water bodies. Figure 3-5 (Appendix A) indicates the extent of the closed stormwater system throughout the watershed.

3.3.2 Impaired Streams

Cauley Creek is listed as impaired due to sediment (Bio F, which refers to sediment adversely affecting aquatic biota, i.e. organisms) and fecal coliform contamination on the State’s Integrated 305(b)/303(d) List. The portion of the Chattahoochee River that all of Zone 3 ultimately drains to is also impaired for E Coli, fecal coliform and PCBs. Figure 3-6 (Appendix A) indicates the currently listed impaired waters within Zone 3. Table 3.3 also summarizes the evaluated streams with their corresponding status in the 2022 Integrated 305(b)/303(d) Report. The Cauley Creek impairments are due to urban runoff and non-point sources, while the Chattahoochee River impairments are due to urban runoff according to the GAEPD 305(b)/303(d) report.

TABLE 3.3. 2022 IMPAIRED WATERS

Stream Segment	Designated Use	Cause	Miles	2020 Listing Status
Cauley Creek (Headwaters to Chattahoochee River)	Fishing	Fecal Coliform, Bio F (Fish Habitat)	2	Not Supporting
Chattahoochee River (Dicks Creek to Johns Creek)	Drinking Water, Recreation, Fishing	E Coli, Fecal Coliform, Fish Tissue (PCBs)	12	Not Supporting

3.3.3 TMDLs

The State of Georgia assesses its water bodies for compliance with water quality criteria established for their designated uses as required by the Federal Clean Water Act (CWA). Water bodies not supporting their designated use are placed on the 303(d) list and are required to have a Total Maximum Daily Load (TMDL) developed for the water quality standard violated.

The TMDL process establishes the allowable pollutant loadings for a water body based on the relationship between pollutant sources and instream water quality conditions. This allows water quality-based controls, such as BMPs, to be developed to reduce pollution and restore and maintain water quality.

Fecal coliform TMDLs were first developed for Cauley Creek in 2013, which specifies that a 77% reduction in fecal coliform would be required in the Cauley Creek Basin to meet state water quality standards. TMDL Implementation Plans were developed in 2014 to provide guidance to help remove this stream from the impaired classification.

In 2017, a TMDL for *Twenty-Nine Stream Segments in the Chattahoochee River Basin for Sediment* was completed by GAEPD and approved by United States Environmental Protection Agency (USEPA). Cauley Creek was included in this TMDL. In 2018, Cauley Creek was listed as impaired for biological community (fish) because of this TMDL. However, according to the TMDL, Cauley Creek sediment load is under the total allowable sediment load and a 0% load reduction is required.

The segment of the Chattahoochee River bounding Zone 3 was only recently listed as impaired, and TMDLs are pending.

See the GAEPD website for TMDL information. <https://epd.georgia.gov/watershed-protection-branch/total-maximum-daily-loadings/final-total-maximum-daily-loadings-tmdls>

4. WATER QUALITY MONITORING and DATA

4.1 City Monitoring Program

The City maintains an active monitoring program, which complies with National Pollutant Discharge Elimination System (NPDES) Municipal Separate Storm Sewer System (MS4) permit, TMDL, and Metro District requirements. An annual evaluation of water quality trends is prepared and submitted to GAEPD for the pollutants of concern, i.e. the pollutant that causes impairment (fecal coliform and Bio F). Further details on the sampling locations, quality assurance, and schedule can be found in the Impaired Waters Plan (Johns Creek, circa 2022).

4.1.1 City Monitoring Program

One monitoring location has been established by the City for long-term water quality monitoring along Cauley Creek, as shown in in Table 4.1 and as shown in Figure 3-6(Appendix A). The monitoring station is located near the headwaters of Cauley Creek and is maintained by the City. One additional location on Cauley Creek was monitored through 2019 by Fulton County but has been discontinued. Georgia EPD also maintains a monitoring station on the Chattahoochee River at the northern edge of Zone 3, which has been included to show water quality upstream of the Cauley Creek/Chattahoochee River confluence. Fecal coliform samples and Bio F samples are collected at each location. Weather conditions are noted for each sample and turbidity and TSS are also evaluated at the Biological Impairment – Fish (Bio F) station. The United States Geological Survey (USGS) maintains a monitoring station on the Chattahoochee River at Medlock Bridge Road, but only flow and E-Coli data is collected, so this station was not included in the analysis.

TABLE 4.1. FECAL COLIFORM & BIOTA F MONITORING LOCATIONS

SAMPLING LOCATION	COORDINATES
Cauley Creek at Technology Circle (CC4)	N 34° 03' 19" W 84° 09' 38"
Cauley Creek at Boles Road – Discontinued 2019 (CC2)	N 34° 02' 16" W 84° 08' 52"
Chattahoochee River at McGinnis Ferry Road (RV 12 3841)	N 34° 03' 02" W 84° 05' 52"

4.1.2 Schedule

Samples are collected according to GAEPD requirements for fecal coliform bacteria, with four samples over a 30-day period during four designated quarters. Samples are collected regardless of weather once a week on the same day for four consecutive weeks each quarter. A quarterly geometric mean is then calculated using this data and compared to water quality standards. Further details can be found in the City’s Impaired Waters Plan. Bio F samples are collected twice a year.

4.1.3 *Quality Assurance*

Chain of Custody forms are completed for each sample collected, quality assurance collection methods are used and a state certified independent lab processes each sample. A Quality Assurance Plan has been developed that describes field quality assurance, lab analyst certification and lab accreditation, and documentation of data.

4.2 Water Quality Monitoring Data

Present regulatory requirements specify that the geometric mean of fecal coliform samples collected during quarter 1 (Q1) for May, June, and July and quarter 2 (Q2) for August, September, and October must be below 200 colonies/100mL. The geometric mean must be below 1000 colonies/100mL for quarter 3 (Q3) during November, December, and January and for quarter 4 (Q4) during February, March, and April. It should be noted that Q4 is the beginning of a calendar year, so that in the graphs presented, Q4 is shown prior to Q3. Biota F levels must be below 50 mg/L at all times of the year.

The City provided tabulated data for the monitoring stations on Cauley Creek and the Chattahoochee River. The data was reviewed for the following selected monitoring sites:

- Cauley Creek at Technology Circle (CC4)
- Cauley Creek at Boles Road (CC2)
- Chattahoochee River at McGinnis Ferry Road (RV 12 3841)

4.2.1 *Cauley Creek*

The fecal coliform data for the upstream Cauley Creek monitoring site at Technology Circle is shown in Graphs 1 and 2. During the summer months of Q1 and Q2, the data has begun to exceed the 200 colonies/100mL standard, including a large spike in Q2 2022. While this spike does not appear to be tied to any specific storm event, rainfall volumes over the past three years have been above average, which may be a contributing factor to monitoring results more consistently exceeding the standard.

The downstream Cauley Creek station, which was located near Boles Road until 2019, is shown in Graphs 3 and 4. The data indicates consistent exceedance of the 200 colonies/100mL standard during the Q1 and Q2 months.

Cauley Creek fecal coliform data at both sites are typically more than 80 percent below the target water quality standard during Q3 and Q4.

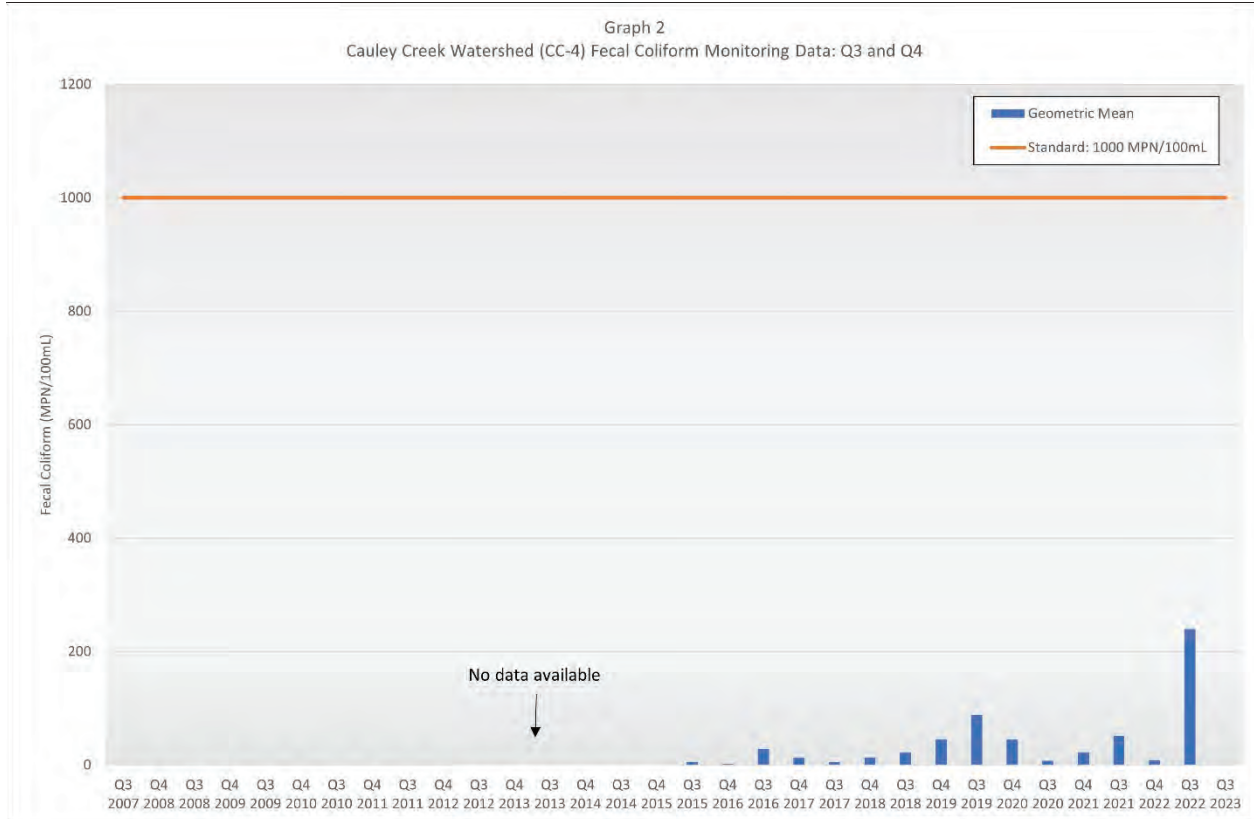
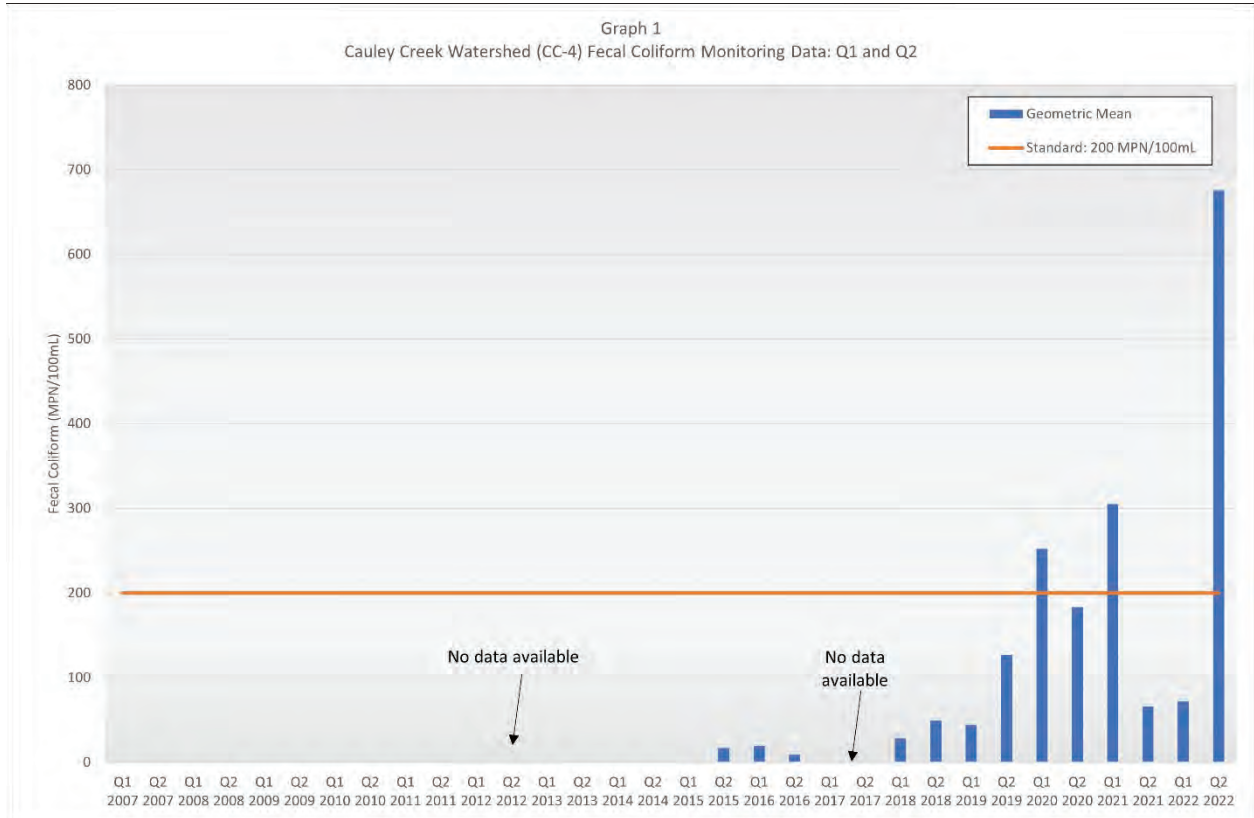
In the period where the two monitor sites were both active, the upstream readings at CC4 averaged 13% of the downstream readings at CC2, which closely matches the ratio of the respective drainage areas. This suggests that the fecal coliform loading is occurring in a roughly proportionate fashion throughout the Cauley Creek watershed, rather than being concentrated at a specific point.

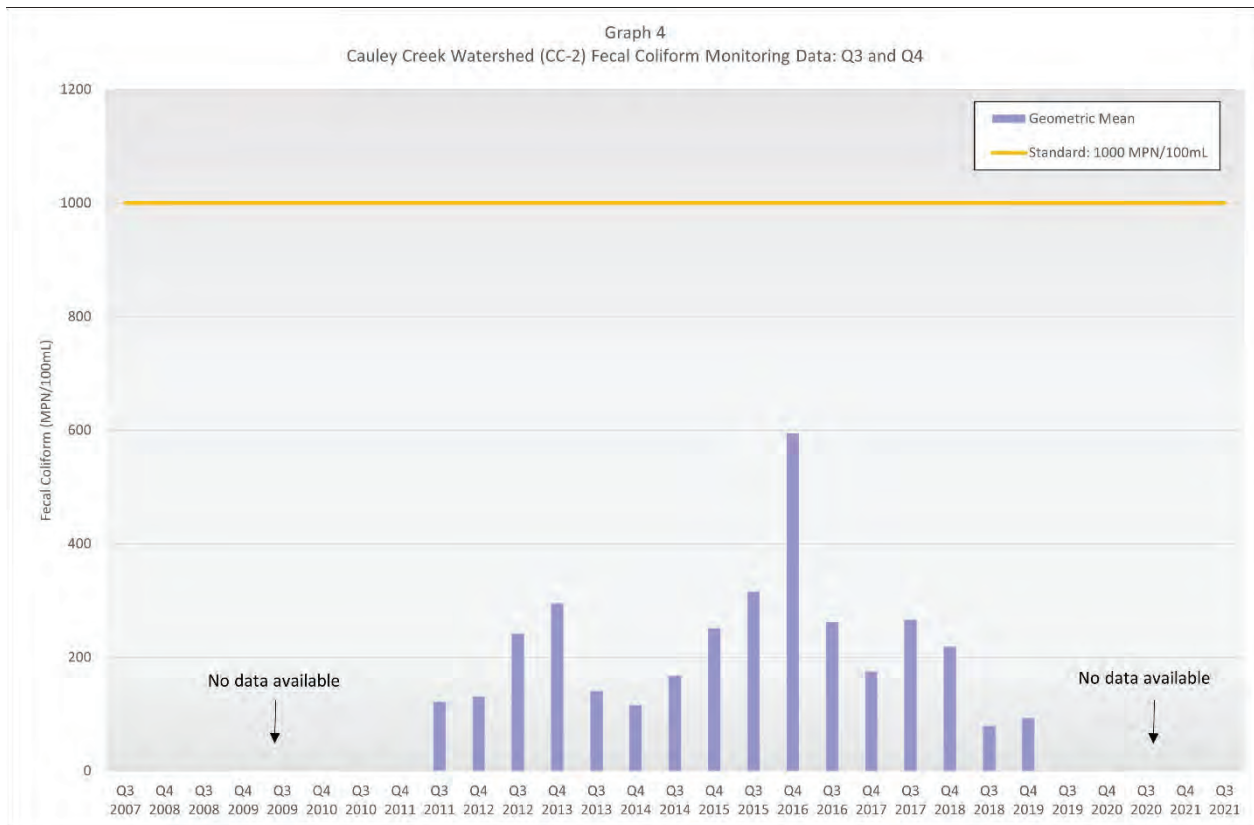
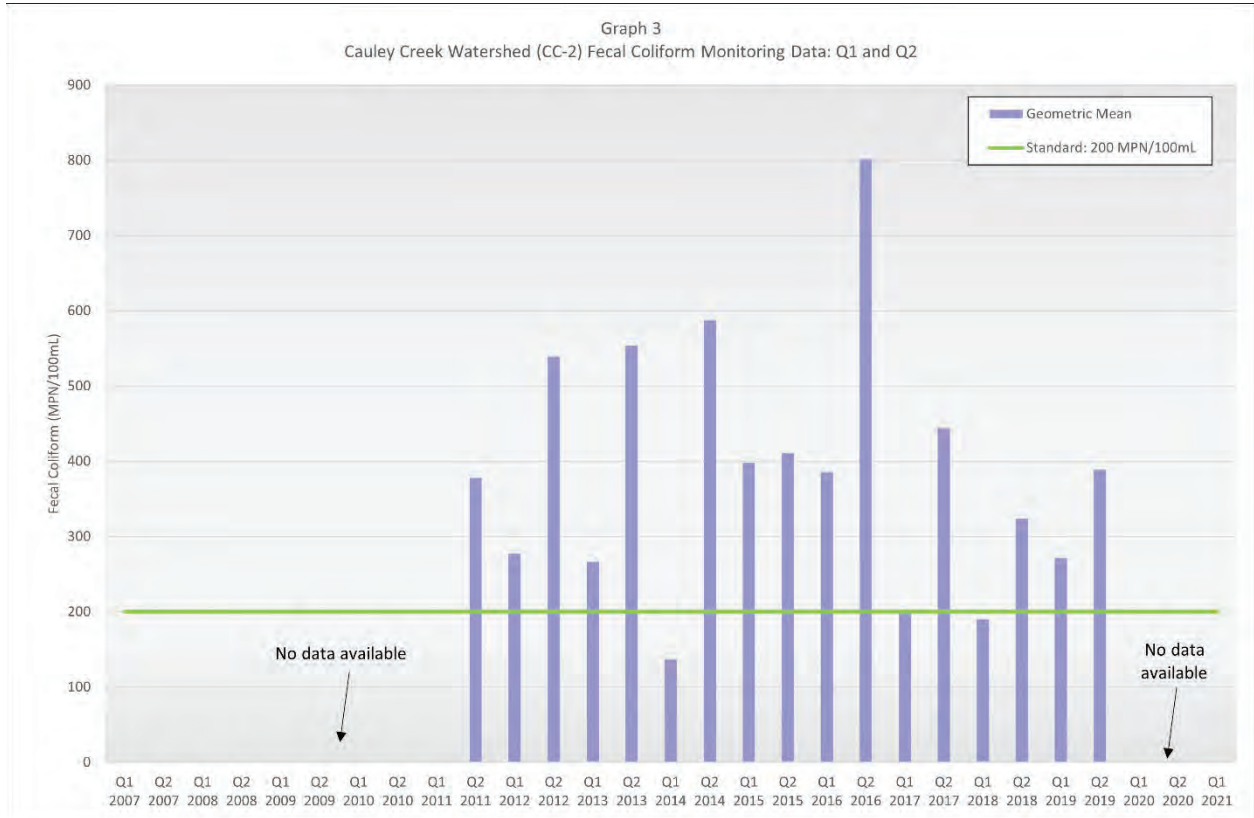
Total suspended solids at both CC2 and CC4 has not exceeded 20 mg/L in the ten years of available monitoring data, well below the allowable standard of 50 mg/L, as shown in Graphs 5 through 8.

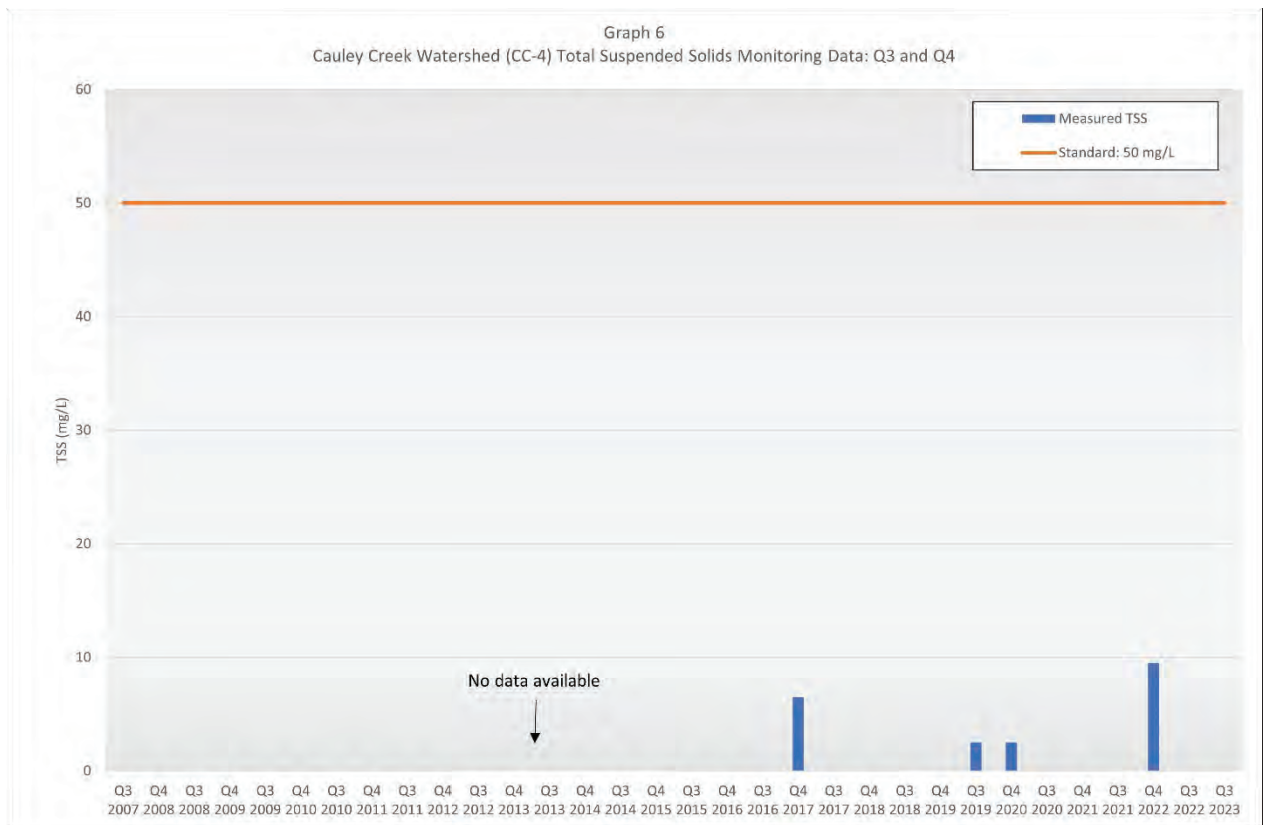
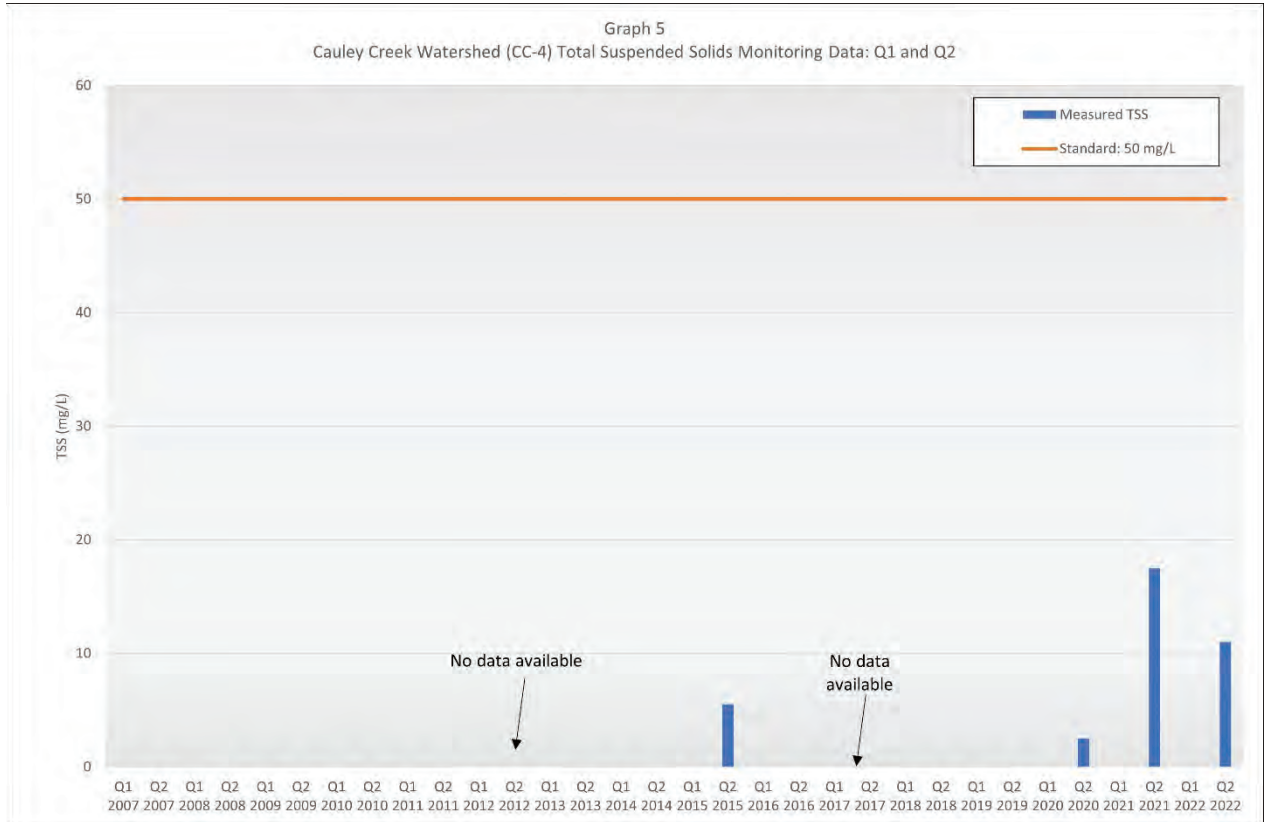
4.2.2 *Chattahoochee River*

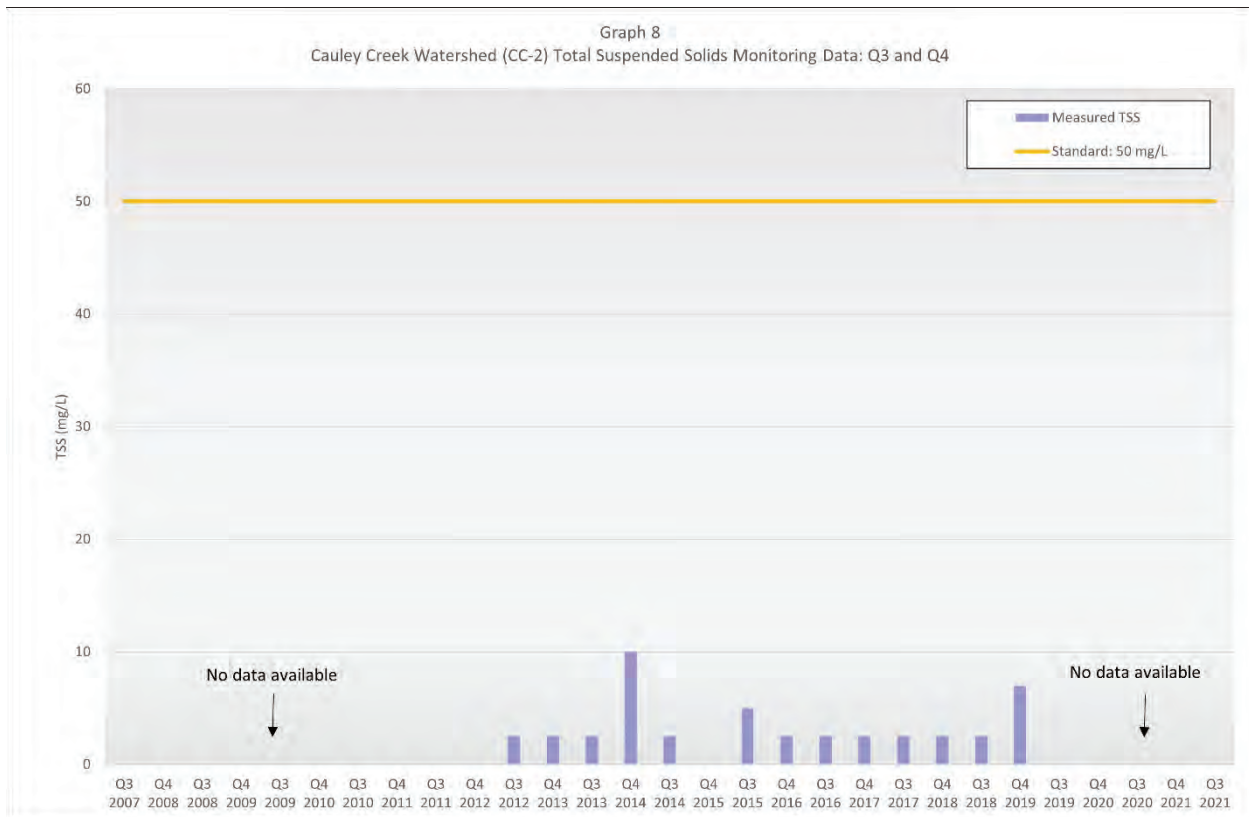
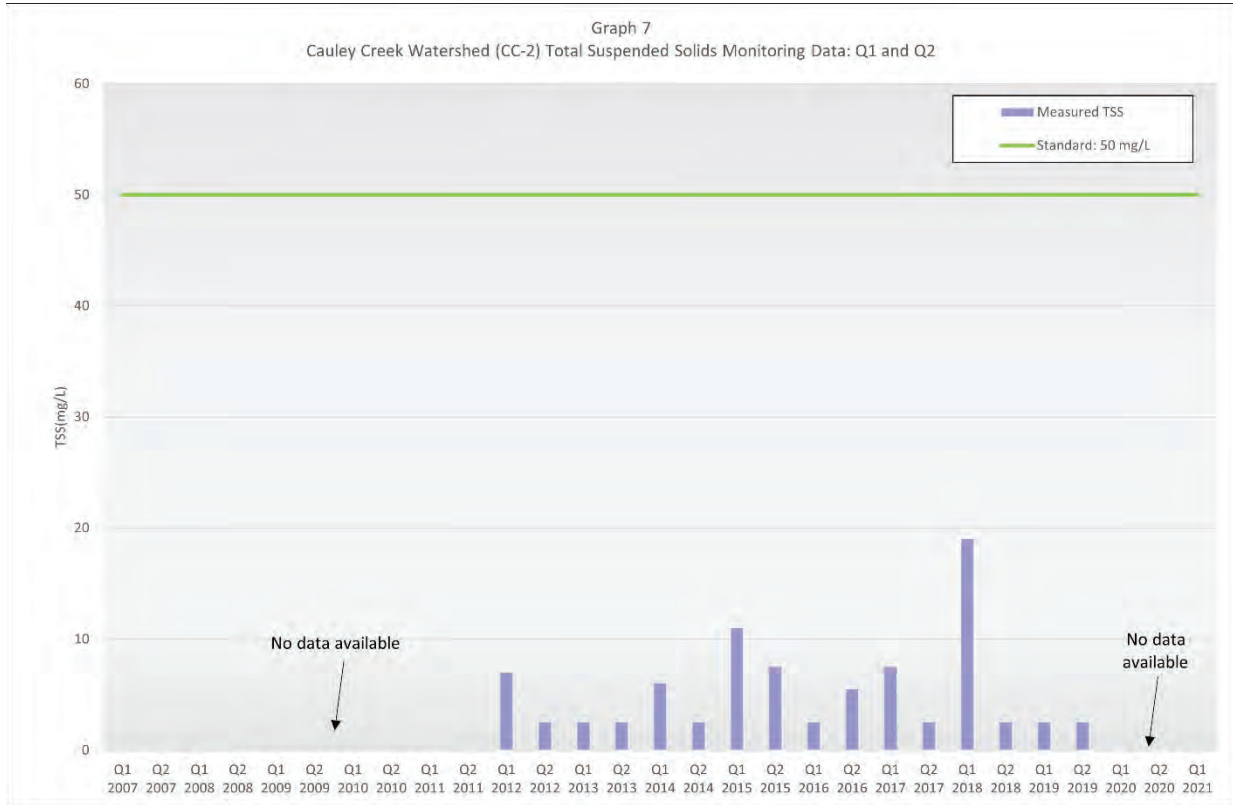
The fecal coliform data for the Chattahoochee River monitoring site at McGinnis Ferry Road is shown in Graphs 9 and 10. In the recent summer months of Q1 and Q2, the data has begun to exceed the 200 colonies/100mL standard, but typically remains under 20 percent of the target water quality standard during Q3 and Q4.

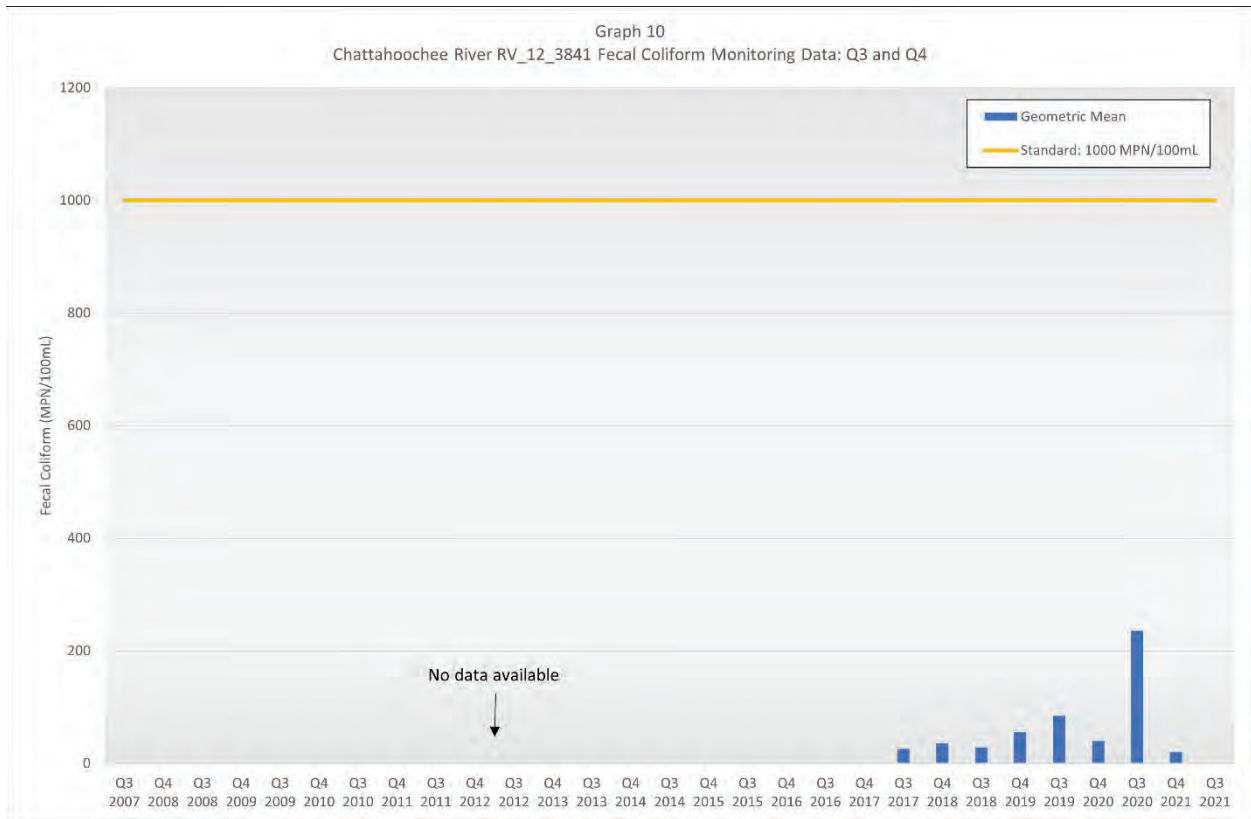
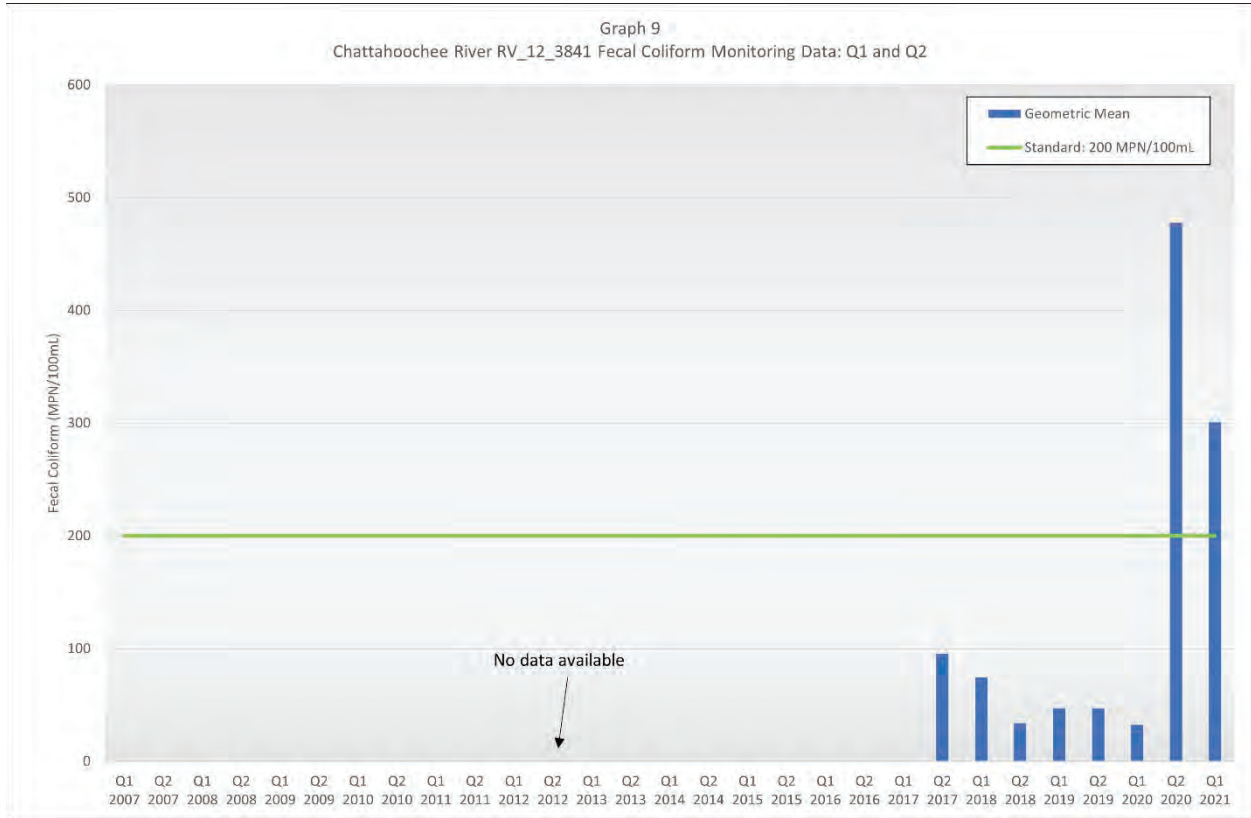
Total suspended solids data was not provided for the Chattahoochee River. Additional monitoring data is included in Appendix B.











5. POLLUANT LOAD REDUCTION

5.1 Load Reduction Goals

The primary goal of the Zone 3 Master Plan is to identify management strategies to reduce fecal coliform contamination within the Cauley Creek watershed, as well as keeping sediment loads from increasing. As noted in Section 3.3.3, the 2013 and 2017 TMDLs established for tributaries in the Chattahoochee River Basin determined the current load and reduction required to meet the TMDL. The portion of the Chattahoochee River bounding Zone 3 does not currently have an established TMDL, since it has only recently been listed as impaired. The available loadings are presented in Tables 5.1 and 5.2.

TABLE 5.1. FECAL COLIFORM TMDL LOAD REDUCTION GOAL

STREAM	2013 Load (Counts/30 days)	TMDL Load (Counts/30 days)	Percent Reduction
Cauley Creek	419 trillion	95.3 trillion	77%

TABLE 5.2. BIOTA F (SEDIMENT) TMDL LOAD REDUCTION GOAL

STREAM	2017 Load (Tons/year)	TMDL Load (Tons/year)	Maximum Daily Load (Tons/Day)	Percent Reduction
Cauley Creek	551.4	551.4	71.5	0%

As noted in Section 3.3.2, Cauley Creek and the Chattahoochee River are currently listed. The goal remains to reduce fecal coliform throughout Zone 3 to meet the fecal coliform reduction required in the 2013 TMDL and maintain the levels required by the 2017 Biota TMDL.

5.2 Management Strategies

A variety of management strategies are necessary for mitigating fecal coliform contamination in Zone 3, including (1) source control measures, (2) riparian buffer preservation and enhancements, (3) non-structural BMPs, and (4) structural BMPs such as bioretention. A summary of each management strategy and recommendations are detailed below. Specific recommended structural BMP projects are presented in Section 6 of this Study.

5.2.1 Strategy #1 - Source Control Measures

City staff has been working to reduce the sources of fecal coliform contamination within Zone 3. The primary sources in the watershed are believed to be animal and human-generated waste. Critical activities for addressing fecal coliform sources include the following:

5.2.1.1 *Pet Waste*

The City adopted an amendment to the zoning ordinance to establish regulations governing pet waste disposal in 2021. While specific fecal coliform source tracking has not been conducted by the City, dogs are generally a significant source of fecal coliform in primarily residential watersheds such as Zone 3. The City has implemented a city-wide pet waste clean-up education

campaign and may consider more concentrated educational efforts that target the residential areas in the Johns Creek watershed.

The City may also consider partnering with homeowner associations (HOAs) and residential complexes for the installation and maintenance of pet waste stations (example pictured in Photo 1) within common areas. Multiple pet waste stations with water quality signage should be located throughout the City, especially at public parks or other public property with significant pedestrian activity to encourage proper disposal. Based on a review of information from pet waste product suppliers, allocating \$80,000 to this program would support the installation of 100 pet waste stations, signage, educational activities and waste disposal. Funding could potentially decrease in subsequent years to simply cover operation and maintenance of the stations.



*Photo 1
Pet Waste Station*

5.2.1.2 Waterfowl

While stormwater ponds do not usually provide sufficient food sources for waterfowl, they tend to congregate at urban ponds because people feed them. Canadian Geese prefer to inhabit ponds where the grass is mowed right to the waterline providing easy ingress and egress. The lack of vegetation also reduces natural predation.

The City should consider including warnings against feeding waterfowl as part of their public stormwater and water quality education program. In addition, modification of design standards associated with wet detention ponds such as requiring a three to five-foot native vegetation buffer zone around the pond can also help reduce potential fecal coliform contamination from waterfowl. In areas where the vegetated buffer has been mown or removed, the City should consider education and partnership with HOAs and residential complexes to restore the buffer.

5.2.1.3 Private Green Infrastructure

Controlling, treating and infiltrating residential and commercial runoff at the source can be an effective way to improve water quality when widely applied throughout a watershed. The City should consider leveraging their existing stormwater fee and/or grant funding to incentivize home and business owners in the Johns Creek watershed to add green infrastructure practices to their residences. Potential green infrastructure could include rain gardens, permeable driveways or sidewalks, rain barrels and downspout disconnection. If correctly installed and maintained, these practices typically result in pollutant reduction rates of 80% or more, which would support the 77% reduction goal of the TMDL.

Effectively implementing a private green infrastructure program would likely require education of and cooperation from the numerous Homeowner Associations (HOAs) throughout the watershed. Reductions in stormwater fees and/or cost-sharing of green infrastructure installation could be used to incentivize homeowners and HOAs to install these practices.

According to research by the Water Environment Federation (WEF), residential green infrastructure programs have construction costs (in 2023 dollars) of approximately \$245,000 per acre of impervious area treated. Communities that have implemented green infrastructure programs have taken a variety of approaches to cost sharing with the residents or businesses who choose to have green infrastructure practices installed. Table 5.3 shows the impact which \$500,000 of yearly funding by the City could have based on various cost sharing models. Zone 3 has approximately 1,240 acres of impervious area, so funding a green infrastructure program in this fashion could be expected to treat between 3 and 7 percent of total impervious area over a 20-year period in addition to the areas treated through the Capital program. Residential GI measures (rain gardens, rain barrels, downspout disconnects, etc.) are less expensive than non-residential features that would be expected to include BMP's that treat larger contiguous impervious areas such as parking and rooftops. Depending on funding availability and community interest, the yearly funding allocation could be increased to provide larger impacts on the watershed.

TABLE 5.3. GREEN INFRASTRUCTURE FUNDING IMPACTS

YEARLY GRANT FUNDING	COST SHARING MODEL	TOTAL FUNDS	IMPERVIOUS TREATED
\$500,000	100% City Funded	\$500,000	2.0 acres
\$500,000	20% Owner Match	\$600,000	2.4 acres
\$500,000	50% Owner Match	\$750,000	3.1 acres
\$500,000	Dollar for Dollar Match	\$1,000,000	4.1 acres

5.2.1.4 Sanitary Sewer Facilities

Most of the City is served by sanitary sewer facilities operated by Fulton County. As noted in Section 3.3.1 and in Figure 3-4 (Appendix A), there are six residential subdivisions that appear to solely rely upon septic systems for waste disposal. These subdivisions are predominately in the northern portions of Zone 3, including three in the Cauley Creek watershed.

Fulton County notifies the City when sanitary sewer overflows (SSOs) occur, and that information can be used by the City to further document sources of fecal coliform impairment. Additionally, there may be areas with potential sanitary sewer leaks or overflows in less-developed areas of the Johns Creek Watershed that contribute to fecal coliform contamination during rain events.

The following outlines a strategy to address SSOs within the Johns Creek Watershed:

- Work with septic system owners to screen for leaks and provide education on proper maintenance beginning with the subdivisions noted in Figure 3-4.
- Partner with Fulton County to implement a dry weather sampling program to identify sources of fecal coliform not associated with stormwater runoff in targeted areas.
- Begin screening for potential leaks or SSOs in less-developed areas of the watershed.

- Set up a GIS database with historic SSO events that is updated quarterly or annually.
- Update the Impaired Waters Plan to note that the downstream stream section has human sources contributing to fecal coliform impairment when an SSO occurs.
- Coordinate with Fulton County to prioritize manhole/collection system maintenance and repair on systems with repeat SSOs.
- Send City staff to inspect the SSO site after notification from Fulton County. The City should document location of the overflow, proximity to stream, and standing water/sewage in the GIS SSO database.

5.2.1.5 *Erosion and Sediment Control*

As part of the City's National Pollutant Discharge Elimination System (NPDES) permit, Johns Creek enforces a construction site stormwater runoff program to reduce sediment and erosion entering the waterways throughout the City due to construction activities. In 2021, the City employed three inspectors to perform nearly 1,000 site visits, which resulted in over 100 notices of violation.

The City should continue to enforce the erosion and sediment control regulations on major and minor development in Zone 3, and monitor the rate of development to ensure that sufficient personnel is available to regularly inspect the compliance of each construction site.

5.2.2 *Strategy #2 - Riparian Buffer Preservation and Enhancements*

Riparian buffers are important ecological zones around aquatic systems. Riparian zones provide (1) valuable habitat for terrestrial and aquatic plant and animal species, (2) filter pollutants from stormwater runoff, (3) provide stream bank stabilization, and (4) improve water quality and temperature in streams.

It is recommended that the City develop and implement a Riparian Area Management Plan (RAMP) for the riparian buffer zone currently owned by the City. The Riparian Area Management Plan should include the following elements for both stream and wet pond buffers:

- Invasive plant removal,
- Native species plantings,
- No-mow zones, and
- Educational signage in public access areas.

An example of educational signage from the City of Austin, Texas is pictured in Photo 2.

Cross departmental coordination for public utility rights-of-way and for City parks will also ensure proper care of riparian buffer zones for nutrient and bacterial removal and erosion prevention.

The City should also undertake a detailed stream assessment of the streams within Zone 3 to evaluate and prioritize riparian restoration strategies to reduce sediment loads.



Photo 2.
City of Austin Grow
Zone Sign

5.2.3 *Strategy #3 - Non-structural Best Management Practices*

Implementation of non-structural BMPs should be an integral part of reducing pollutant and fecal coliform contamination in the City's waterways. Specific recommendations are noted below.

5.2.3.1 Existing Wetland Preservation

According to the US Fish and Wildlife Survey's (USFWS) National Wetland Inventory (NWI), approximately 10 acres of Freshwater Forested/Shrub Wetlands and Emergent Wetland are identified in Zone 3. It is important to preserve these wetlands as they provide water quality treatment for any stormwater runoff flowing through the wetlands as well as habitat for native plants and animals. Figure 5-1 (Appendix A) shows wetlands as documented by USFWS NWI from ArcGIS online dated April 2023.

5.2.3.2 Culvert and Drainage Ditch Maintenance

Fecal coliform can proliferate in conditions that are warm, shaded, and contain sufficient organic matter. Such conditions may be present within stormwater structures in the existing closed pipe system as well as open channels that are clogged with sediment and debris.

It is recommended that the City consider implementing an education program for maintenance of privately owned stormwater infrastructure as well as enhance the current maintenance plan for publicly owned infrastructure to clear debris and organic matter.

In addition to maintenance and education, the City should also seek opportunities to retrofit existing swales or ditches within public right-of-way to function as enhanced swales or linear bioretention areas (examples shown in Photos 3 and 4 below). According to Table 4.1.3-1 BMP Selection Guide of the Georgia Stormwater Management Manual, retrofits such as these can provide an average of 75% removal efficiency if correctly installed and maintained, exceeding the 61% reduction required by the TMDL.

According to research by the Water Environment Federation (WEF), green infrastructure incorporated with roadway improvements have construction costs (in 2023 dollars) of approximately \$165,000 per acre of impervious area treated. Investing \$500,000 of yearly funding would provide treatment for approximately 3 acres of impervious area. Based on GIS data provided by Johns Creek, approximately 200 acres of impervious are located within public rights-of-way within City limits, so funding ditch retrofits at this level could be expected to treat over 30 percent of right-of-way impervious area over a 20-year period in addition to the areas treated through the Capital program. Depending on funding availability and suitable sites, the yearly funding allocation could be increased to provide larger impacts on the watershed.



Photo 3
Enhanced Swale



Photo 4
Linear Bioretention

5.2.4 Strategy #4 - Structural Best Management Practices

Fecal coliform and sediment will continue to enter the drainage features throughout the watershed even with implementation of source reduction controls. Structural best management practices have been shown to reduce pollutant concentrations. The most effective BMPs for pollutant removal typically include multiple treatment mechanisms such as settling, filtration, UV exposure, and microbial predation. Locating BMPs optimized for fecal coliform and sediment removal throughout Zone 3 in conjunction with source reduction will have a significant net impact on pollutant levels. Stream restoration and stabilization can also be an effective approach to reduce sediment loads in the streams.

Table 5.4 provides the GAEPD recommended pollutant removal ranges as documented in Table 4.1.3-1 BMP Selection Guide of the Georgia Stormwater Management Manual. Pollutant removal is impacted by site and watershed characteristics as well as maintenance of the BMP. Removal estimates are included for the recommended structural BMPs in Section 6. Note that RSCs and stream enhancement (which are discussed in Section 6) are not defined in GAEPD's guidance, so they were estimated based on the mechanisms of removal.

TABLE 5.4. GAEPD BMP POLLUTANT REMOVAL PERCENTAGES

BMP	Fecal coliform	Sediment
Wet Pond	70%	80%
Dry Pond	-	60%
Wetland	70% - 85%	80% - 85%
Bioretention Area	90%	85%
Infiltration Trenches	100%	100%
Sand Filters	40%	80%
Bioslopes	60%	80%
Stormwater Planters/Tree Boxes	80%	80%
Stream Restoration*	10%	85%

*Not included in GAEPD manual, Estimated values from 2013 Center for Watershed Protection/ Chesapeake Bay Program research.

The following BMPs are recommended to remediate fecal coliform contamination and reduce sediment loads in Zone 3.

5.2.4.1 Bioretention

Bioretention areas are shallow areas designed to capture and infiltrate the water quality runoff volume in smaller areas. Bioretention cells have many different pollutant removal mechanisms, including infiltration, plant uptake, microbial action, filtration, and evapotranspiration to name a few. Therefore, they have a high potential for treating contaminated runoff. Bioretention cells are also versatile as they may be installed in a variety of different soil types. Specific bioretention BMP projects are presented in Section 6.

5.2.4.2 Wet Pond Water Quality Enhancements

Wet ponds in urban areas primarily provide flood control and sediment removal. Implementing specific water quality enhancement mechanisms and controls to existing wet ponds or requiring those on new ponds, can improve pollutant removal throughout the watershed. Many wet ponds, especially in residential areas, are mowed right to the waterline as shown in Photo 5. Establishing a littoral shelf with native species plantings as well as a defined no-mow buffer zone with native plants and shrubs provides filtration and plant uptake opportunities as well as shallow water areas for UV disinfection.

In addition, installing a well-maintained forebay to remove heavy sediment loads would serve to extend the life of the wet pond, enhance pollutant removal mechanisms within the wet pond, and prevent significant degradation of aquatic habitat. Removing direct discharges, if possible, and directing runoff to a vegetated buffer zone surrounding the pond will also aid in pollutant removal through filtration and plant uptake. Finally, adding water quality control structures to wet ponds to retain the first flush for water quality treatment greatly enhances pollutant removal capability. Specific wet pond water quality enhancement BMP projects are presented in Section 6.



*Photo 5
Shakerag Park Wet Pond*

5.2.4.3 Pipe Daylighting and Stream Restoration

Closed piped systems convey urban stormwater runoff directly to streams, often with velocities that facilitate erosion. In addition, pollutants are directly transmitted to the environment degrading water quality and negatively impacting aquatic life. Removing closed pipe systems where feasible and creating enhanced natural channels and streams will expose pollutants

transported by the runoff to UV disinfection, infiltration, and plant uptake. Additionally, disconnecting the piped outfalls, which traditionally discharge directly into the receiving waterbody, and allowing the water to instead flow through a vegetated buffer or other treatment device, will decrease the sediment and pollutant load delivered to the receiving stream.

In an urban environment, full stream restoration is often limited due to space requirements and expense. However, providing stream enhancements like those listed below will improve water quality and pollutant removal in an urban environment:

- In-stream structures to improve the aquatic habitat,
- Removing invasive species and replanting with native vegetation,
- Benching to reconnect to the natural floodplain, and
- Providing proper outlet control to reduce erosive velocities.

Where possible, the City should consider daylighting existing pipe into open channel streams with the recommended stream enhancements to improve water quality and remediate bacterial contamination. Specific projects recommended for implementation within Zone 3 are outlined in Section 6. Photo 6 shows a stream restoration project that included enhancements noted above.



*Photo 6
Completed Stream Restoration*

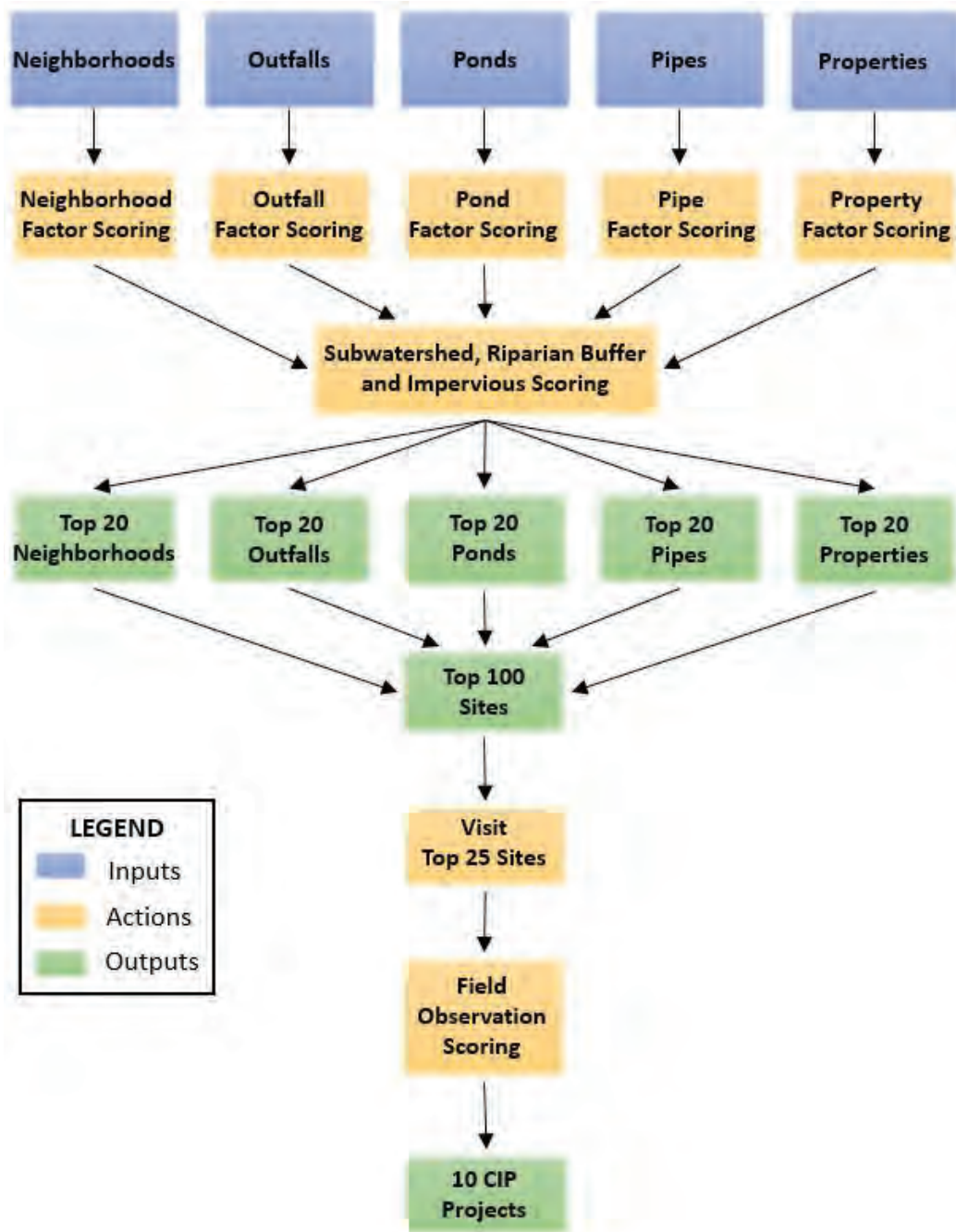
5.2.4.4 Planters/Rain Gardens

Bioretention cell planters are most commonly associated with green street designs and provide the most water quality and landscape value to a site. When installed retroactively, they often involve curb cuts to direct stormwater from the curb and gutter into a linear, recessed landscaped strip along a roadside or parking lot. Compared to the standard bioretention design, the bioretention cell planter has concrete walls, maximizing its treatment volume and minimizing its footprint. The landscaped area is planted with native ornamental grasses, flowering herbs and shrubs, and a tree or two. Stormwater fills the cell, infiltrates through a highly permeable soil media, and pollutants are filtered out. The water slowly seeps into the underdrain and back into the stormwater pipe system. The bioretention planter is an excellent choice for a green street installation given the degree of water quality benefit and landscape value they add to the streetscape. Signage can be added to educate pedestrians on the purpose and encourage interaction—try to identify a plant species, look for butterflies, smell the flowers, etc. Creative designs incorporate bioretention cells into roadway medians, traffic calming

bump-outs, pedestrian refuge islands, boulevard and building downspout planters, traffic circle centers, and more. Public art installation and educational signage can elevate the project's reception even further.

6. WATERSHED STUDY IMPLEMENTATION

In order to prevent further degradation of the water quality and fishing habitat, and to improve the existing contamination in Zone 3, several source control measures, non-structural BMPs, and several types of structural BMPs have been identified. This Section presents the prioritization methodology used to identify high priority subwatersheds for structural BMP projects as well as the prioritization process for identifying the top priority structural BMPs. The flow chart below represents the overall prioritization process detailed in Section 6.



6.1 Existing City BMPs

The City has over 100 publicly and privately-owned green infrastructure/water quality BMPs located throughout Zone 3. The green infrastructure practices and water quality BMPs shown in Figure 6-1 (Appendix A) include the following:

- Wet Detention Pond
- Bioretention
- Micropool Extended Detention Pond
- Infiltration Trench
- Dry Detention Pond
- Underground Detention

6.2 Subwatershed Prioritization

In order to identify target areas within Zone 3 to address pollutant loading, 26 subwatersheds were delineated based on smaller tributaries or major road crossings. These subwatersheds were evaluated and prioritized into three groups (High, Medium, or Low) based on the percent residential land use within the subwatershed, percent of public land within the subwatershed, impairment status of the stream and the presence of FEMA 100-year floodplains. The prioritization rating system is shown in Table 6.1.

TABLE 6.1. SUBWATERSHED PRIORITIZATION RATING SYSTEM

CATEGORY	RATING	DESCRIPTION
LAND USE	3	% of subwatershed > 60% Residential/Mixed
	2	% of subwatershed 20 – 60 % Residential/Mixed
	1	% of subwatershed < 20% Residential/Mixed
PUBLIC LAND	3	% of subwatershed > 20% publicly owned
	2	% of subwatershed 10 - 20% publicly owned
	1	% of subwatershed 0 - 10% publicly owned
	0	No publicly owned land present
100-YEAR FLOODPLAIN	3	% of subwatershed > 20% within floodplain
	2	% of subwatershed 10 - 20% within floodplain
	1	% of subwatershed 0 - 10% within floodplain
	0	No floodplain present
IMPAIRMENT STATUS	6	Impaired stream fully within Johns Creek jurisdiction
	1	Impaired stream outside Johns Creek jurisdiction
	0	Not impaired

Based on the rating system developed in Table 6.1, each subwatershed was assigned a score. The subwatersheds were then prioritized into High, Medium, and Low groups based on the total score:

1. High: Total Score 11 - 15
2. Medium: Total Score 6 - 10
3. Low: Total Score 0 – 5

Table 6.2 and Figure 6-2 (Appendix A) indicate the areas within Zone 3 that should be targeted for pollutant reduction.

TABLE 6.2. SUBWATERSHED RATINGS

SUBWATERSHED	LAND USE RATING	PUBLIC LAND RATING	FLOODPLAIN RATING	IMPAIRMENT RATING	TOTAL SCORE	PRIORITY
CAULEY CREEK AT CHATTAHOOCHEE RIVER (CA1)	1	3	3	6	13	HIGH
CAULEY CREEK AT BOLES ROAD (CA3)	2	0	3	6	11	HIGH
CAULEY CREEK TRIBUTARY 2 (CA4)	3	0	1	6	10	MEDIUM
CAULEY CREEK TRIBUTARY 1 (CA2)	2	0	1	6	9	MEDIUM
CAULEY CREEK AT CAULEY CREEK TRIBUTARY 2 (CA5)	2	0	1	6	9	MEDIUM
CAULEY CREEK TRIBUTARY 5 (CA10)	2	0	0	6	8	MEDIUM
CAULEY CREEK AT CAULEY CREEK TRIBUTARY 6 (CA8)	1	0	0	6	7	MEDIUM
CHATTAHOOCHEE TRIBUTARY 90 (CH13)	2	3	1	1	7	MEDIUM
CAULEY CREEK TRIBUTARY 3 (CA6)	1	0	0	6	7	MEDIUM
CAULEY CREEK TRIBUTARY 4 (CA7)	1	0	0	6	7	MEDIUM
CAULEY CREEK TRIBUTARY 6 (CA9)	1	0	0	6	7	MEDIUM
CHATTAHOOCHEE TRIBUTARY AT S RIVER FARM DRIVE (CH1)	1	1	3	1	6	MEDIUM
CHATTAHOOCHEE TRIBUTARY AT GLADESIDE PATH (LV1)1	1	3	1	1	6	MEDIUM
CHATTAHOOCHEE TRIBUTARY 93 (CH16)	1	3	1	1	6	MEDIUM

SUBWATERSHED	LAND USE RATING	PUBLIC LAND RATING	FLOODPLAIN RATING	IMPAIRMENT RATING	TOTAL SCORE	PRIORITY
CHATTAHOOCHEE TRIBUTARY AT VISTA BLUFF DRIVE (CH4)	1	0	3	1	5	LOW
CHATTAHOOCHEE TRIBUTARY 83 (CH6)	1	0	3	1	5	LOW
CHATTAHOOCHEE TRIBUTARY 84 (CH7)	2	0	2	1	5	LOW
CHATTAHOOCHEE TRIBUTARY 85 (CH8)	2	1	1	1	5	LOW
CHATTAHOOCHEE TRIBUTARY 86 (CH9)	2	1	1	1	5	LOW
CHATTAHOOCHEE TRIBUTARY 88 (CH11)	2	1	1	1	5	LOW
CHATTAHOOCHEE TRIBUTARY AT DINANT DRIVE (CH2)	1	1	1	1	4	LOW
CHATTAHOOCHEE TRIBUTARY 82 (CH3)	1	1	1	1	4	LOW
CHATTAHOOCHEE TRIBUTARY AT PARIAN RUN (CH5)	1	0	2	1	4	LOW
CHATTAHOOCHEE TRIBUTARY 87 (CH10)	1	1	1	1	4	LOW
CHATTAHOOCHEE TRIBUTARY 89 (CH12)	1	1	1	1	4	LOW
CHATTAHOOCHEE TRIBUTARY 92 (CH15)	1	1	1	1	4	LOW

6.3 Desktop BMP Site Identification

In order to identify potential locations for structural BMP improvements, desktop analysis was performed in GIS using a wide range of GIS data provided by the City. Five potential project types were chosen for desktop analysis: neighborhood right-of-way (ROW) water quality retrofits, outfall retrofits, existing pond retrofits, piped infrastructure improvements, and buyout properties for floodplain reconnection or stream restoration. The factors for each of these types of projects are shown in Tables 6.3 – 6.7.

TABLE 6.3. NEIGHBORHOOD ROW RETROFIT CRITERIA

Factor	Score	Description	Explanation
Average Lot Size	0	< 0.25 ac	Larger lots means less property owner coordination and fewer driveway impacts
	5	0.25 - 0.33 ac	
	10	0.34 - 0.50 ac	
	15	0.51 - 0.75 ac	
	20	> 0.75 ac	
Average Road Slope	5	>4.5%	Flatter roads are more conducive to retrofits
	10	3.5% - 4.5%	
	15	2.0% - 3.5%	
	20	<2%	
Average Road Width	5	<20 ft	Roads less than 20' are too narrow, wider than 31' usually have street parking
	10	>31 ft	
	15	20 - 24.9 ft	
	20	25 - 30.9 ft	
Average ROW Width	5	<7 ft	Greater ROW width means more space for retrofits
	10	7 - 11.9 ft	
	15	12 - 17.9 ft	
	20	>18 ft	
Average Road Length	5	<1000 ft	Longer road length means more space for retrofits
	10	1000 - 5280 ft	
	15	5281 - 12000 ft	
	20	>12000 ft	
Total Score = Lot Size + Road Slope + Road Width + ROW Width + Road Length			
Maximum Score = 100			

TABLE 6.4. OUTFALL RETROFIT CRITERIA

Factor	Score	Description	Explanation
Pipe Size*	4	<= 24"	Larger pipe size likely associated with larger drainage area
	8	36" - 47"	
	12	>= 48"	
Utility Conflicts (Water & Sewer only)	4	Yes	Fewer utility conflicts should aid with constructability
	12	No	
Percent of Retrofit Footprint Outside Stream Buffer	0	Outfall in Buffer	Preference would be to construct the retrofit outside the stream buffer
	4	0% - 33%	
	8	33% - 66%	
	12	67% - 100%	
Average Slope of Retrofit Footprint	4	>15%	Flatter area to build retrofit is preferable
	8	10-15%	
	12	<10%	
Adjacent Outfalls	4	0	Can multiple outfalls be treated with one retrofit?
	8	1	
	12	>=2	
Tree Cover	4	Yes	Less trees should aid with constructability
	12	No	
Property Owner	4	Private	Publicly maintained outfalls are preferable
	20	State	
	24	EOS Eligible	
	28	City	
Total Score = Pipe Size + Utility Conflicts + Percent Outside Buffer + Average Slope + Adjacent Outfalls + Tree Cover + Property Owner			
Maximum Score = 100			
*Note – Outfalls on single pipe segments were excluded			

TABLE 6.5. POND RETROFIT CRITERIA

Factor	Score	Description	Explanation
Property Owner	0	Private – Non-residential	Publicly maintained ponds are preferable
	5	Private – Residential/Institutional	
	20	County	
	25	City	
Drainage Area	6	<10 ac	Larger potential drainage area is more efficient
	12	10 - 25 ac	
	18	25 - 50 ac	
	25	>50 ac	
Retrofit Potential	12	Wet Detention	Dry Ponds are easier to retrofit
	25	Dry Detention	
Age	5	<10 years	Retrofitting older ponds may provide more benefit
	15	10 - 25 years	
	25	>25 years/Unknown	
Total Score = Property Owner + Drainage Area + Retrofit Potential + Age			
Maximum Score = 100			

TABLE 6.6. PIPE IMPROVEMENT CRITERIA

Factor	Score	Description	Explanation
Undersized	0	No	Is pipe smaller than upstream pipes?
	7	Yes	
Overtopping Event	0	100 year/Data Unavailable	Did prior modeling show pipe overtopping in event less than 100 years?
	2	50 year	
	3	25 year	
	4	10 year	
	5	5 year	
	7	2 year	
Pipe Size (Diameter x Barrels)	0	Unknown	Smaller pipes are more desirable for water quality projects, large pipes likely already in CIP
	1	>60"	
	2	49" - 60"	
	3	37" - 48"	
	4	25" - 36"	
	5	0" - 24"	
CMP	0	No	CMP pipes need to be replaced
	10	Yes	
Owner	0	Private	Publicly maintained pipes are preferable
	5	County/State	
	10	EOS Eligible	
	15	City	
Condition	0	Excellent/Unavailable	Condition Score from Johns Creek Data
	1	Great	
	2	Good	
	3	Fair	
	4	Poor	
	5	Immediate Concern	
Total Score = (Undersized + Overtopping) x Pipe Size + (CMP + Owner + Condition)			
Maximum Score = 100			

TABLE 6.7. BUYOUT PROPERTY CRITERIA

Factor	Score	Description	Explanation
Percent in Floodplain	4	0-20%	Buyout would potentially be more beneficial for areas mostly in floodplain
	8	20% - 40%	
	12	40% - 60%	
	16	60% - 80%	
	20	80% - 100%	
Cost per Acre	4	> \$5,000,000	Cost of buyout
	8	\$1,000,000 - \$5,000,000	
	12	\$500,000 - \$1,000,000	
	16	\$100,000 - \$500,000	
	20	\$0 - \$100,000	
Parcel Area	4	<1 acre	Larger parcels give more opportunity for beneficial impact
	8	1 – 5 acres	
	12	5 – 15 acres	
	16	15 – 20 acres	
	20	Over 20 acres	
Ownership	4	Private	Public or adjacent land allows for lower impact on potential development
	12	Adjacent to Public Property	
	20	Public	
Stream Length	0	0 feet	More stream on property allows for more opportunity for restoration
	4	< 100 feet	
	8	100 – 500 feet	
	12	500 – 1000 feet	
	16	1000 – 2000 feet	
	20	>2000 feet	
Total Score = Floodplain percent + Cost + Area + Ownership + Stream length			
Maximum Score = 100			

Three weighting factors were also considered to help rank potential projects against each other: subwatershed that the project is located in, condition of adjacent riparian buffers, and proximity to large impervious areas. The scoring for each of these factors are shown in Tables 6.8 – 6.10.

TABLE 6.8. SUBWATERSHED WEIGHTING CRITERIA

Factor	Score	Description	Explanation
Land Use	1	< 20% Residential	Residential areas are likely the primary fecal contributor due to pet waste
	2	20% - 60% Residential	
	3	>60% Residential	
Presence of Public Land	0	Not Present	More public land offers more opportunities for retrofits
	1	0% - 10%	
	2	10% - 20%	
	3	>20%	
Presence of FEMA Floodplain	0	Not Present	More floodplain indicates watershed may be more prone to flooding
	1	0% - 10%	
	2	10% - 20%	
	3	>20%	
Impairment Status	0	Not Impaired	Impaired streams are the focus of the master plan
	1	Impaired stream outside City jurisdiction	
	6	Impaired stream within City jurisdiction	
Total Score = Land Use + Public Land + Floodplain + Impaired			
Maximum Score = 15			

TABLE 6.9. RIPARIAN BUFFER CONDITION WEIGHTING CRITERIA

Factor	Score	Description	Explanation
Land Cover	0	Tree Cover \geq 50%, no Impervious	Impervious area in the riparian buffer may indicate poor stream quality
	4	Tree Cover \leq 50%, no Impervious	
	9	Impervious > 0%	

TABLE 6.10. IMPERVIOUS AREA WEIGHTING CRITERIA

Factor	Score	Description	Explanation
Contiguous Impervious Area	0	<0.5 ac	Larger contiguous impervious areas may offer more efficient opportunity for water quality retrofit
	1	0.5 ac - 15 ac	
	3	15 ac - 30 ac	
	5	30 ac - 45 ac	
	7	45 ac - 60 ac	
	9	>60 ac	

The top scoring projects from each project type had their project scores multiplied by the combination of the weighting factors to generate a final score, as shown in the formula below.

$$\text{Final Score} = \text{Normalized Score} \times (\text{Subwatershed} + \text{Riparian Buffer} + \text{Impervious Area})$$

Maximum Score = 3300

The results of the desktop analysis are contained in Appendix E as well as the deliverable GIS database.

The twenty-five (25) sites with the highest final scores were selected for field investigation, as shown in Figure 6-3 on the following page. Sixteen (16) sites were actually visited in person. The remaining sites were on private property or in gated communities with restricted access. GIS data, aerial photographs and Google Street View were utilized where available to assess the feasibility of projects at the private sites. Photos and notes from the field investigation are included in Appendix F. Note that while 25 sites were assessed for project feasibility, conceptual plans were only developed for the top ten sites based on the information gathered in the field, as detailed in Section 6.4.

6.4 Structural BMP Prioritization

The top twenty-five (25) retrofit sites identified through GIS desktop analysis were further prioritized upon completion of the field investigation. The initial conceptual analysis of each project was evaluated through a prioritization process. A summary of the prioritization criteria used in the initial evaluation is noted below and documented in Table 6.11.

- **Property Ownership:** Location of the proposed project and whether it is situated on publicly or privately-owned land.
- **Drainage Area:** The approximate amount of drainage acreage treated by the proposed project.
- **Pollutant Removal Efficiency:** Based upon the fecal coliform and sediment removal efficiency of the BMP.
- **Constructability:** Evaluation of potential utility conflicts, stream impact or other construction impediment.
- **Tree Cover:** Based on the current estimated tree cover of the site.
- **Ease of Access:** Level of difficulty to bring maintenance equipment to the site and whether or not paved access roads or paths are fully or partially available.
- **Permittability:** Based on the location and type of project, an evaluation of whether local/State or Federal permits may be required. A less desirable score involves Federal permits.
- **CIP Integration:** The integration of a proposed water quality project with existing stormwater pipes ranked highly on the City's CIP prioritization scale.

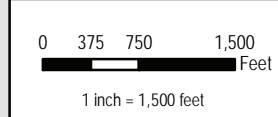
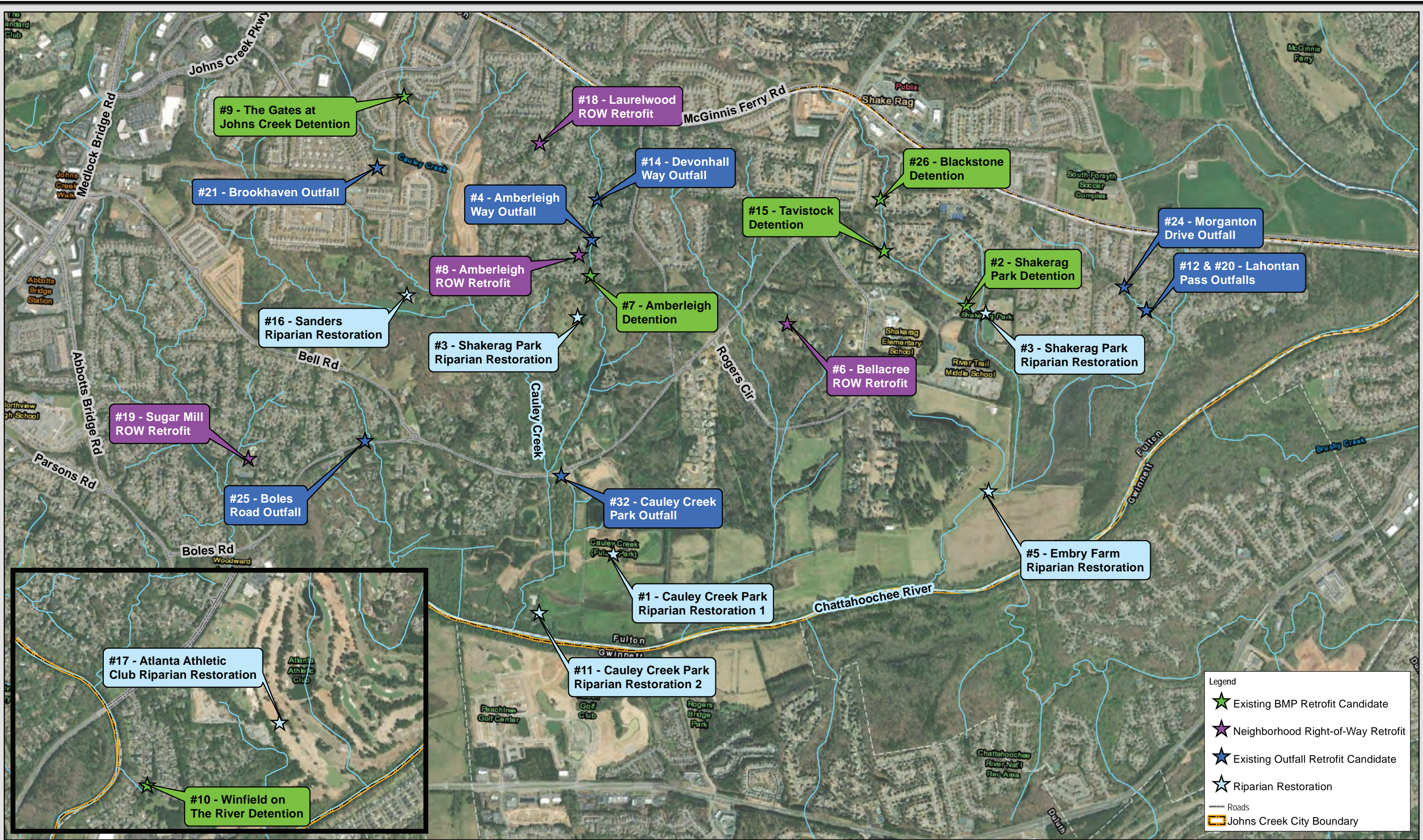


Figure 6-3. Field Investigation Locations
 CITY OF JOHNS CREEK
 ZONE 3 MASTER PLAN

TABLE 6.11. PROJECT PRIORITIZATION RATING SYSTEM

CATEGORY	RATING	DESCRIPTION
LAND OWNERSHIP	3	Public
	2	1 Commercial Landowner or 1 Private Owner with prior interest in cooperation
	1	1 Private Landowner/HOA/Golf Course
	0	2+ Private Landowners
DRAINAGE AREA	4	> 50 Acres
	3	25 - 50 Acres
	2	10 - 25 Acres
	1	< 10 Acres
POLLUTANT REMOVAL EFFICIENCY	10	Infiltration Trenches
	9	Bioretention
	8	Stormwater Planters/Tree Boxes
	7	Wetland
	7	Stream Enhancement
	6	Pond Enhancement
	4	Bioslope/Regenerative Stormwater Conveyance
	3	Sand Filter
	1	Daylighting Pipe
0	Pipe Replacement	
CONSTRUCTABILITY	3	Minimal utility conflicts
	2	Stream impact or other construction impediment
	1	Potential re-alignment of utilities
TREE COVER	5	Open
	4	<25% Covered
	3	25% - 50% covered or new growth only
	2	50% - 75% covered
	1	>75% covered
EASE OF ACCESS	4	Simple; Direct access with existing roads; paved paths
	2	Moderate; Partially accessibly via paved roadways
	1	Difficult; Construction/maintenance access must be developed
PERMITTABILITY	3	Anticipated only local permits
	2	State buffer variance required
	1	Federal permits potentially required
CIP INTEGRATION	4	CIP Prioritization Score 80-100
	3	CIP Prioritization Score 60-80
	2	CIP Prioritization Score 40-60
	1	CIP Prioritization Score 20-40
	0	CIP Prioritization Score 0-20 or not scored

The project prioritization criteria were then weighted based on the factors important to the City. Weighting factors are shown in Table 6.12. The maximum score a project may receive is 100 points.

TABLE 6.12. WEIGHTING FACTOR FOR PROJECT PRIORITIZATION CRITERIA

Criteria	Weighting Factor
LAND OWNERSHIP	6
DRAINAGE AREA	2
FECAL COLIFORM REMOVAL EFFICIENCY	3
CONSTRUCTABILTY	5
TREE COVER	2
EASE OF ACCESS	1
PERMITTABILITY	1
CIP INTEGRATION	3

6.5 Structural BMP Recommendations

The top ten water quality improvement projects were identified and then evaluated based on the project prioritization criteria. The ten recommended projects to address fecal and sediment contamination within Zone 3 are summarized in Tables 6.13 through 6.15 and shown in Figure 6-4 (Appendix A). These projects include bioretention areas, regenerative stormwater conveyances, wet pond improvements, rain gardens, stream enhancement, pipe daylighting to disconnect outfalls from critical stream areas and allow water to naturally infiltrate into the riparian buffer.

Project Fact Sheets and GIS Maps for each of the 10 proposed water quality improvement projects are provided in Appendix C. Planning level cost estimates are provided in Appendix D. Real estate costs are calculated as follows:

- Project completely located on public property with no impacts to private property – 0% of construction
- Project completely located on public property with temporary construction impacts to private property – 1% of construction
- Project located partially on public property and partially on private property assuming easements would be acquired on private property – 5% of construction
- Project located on private property with easement acquisition – 10% of construction
- Project located on private property requiring property acquisition – Percentage of total tax value based on percentage of property utilized for project

TABLE 6.13. RECOMMENDED WATER QUALITY PROJECTS

Project ID	Project Name	Subwatershed Priority	Hydrologic Location	Prioritization Score	Total Cost
Site No. 1/11/32	Cauley Creek Park Stream Restoration and RSC	High	Cauley Creek at Chattahoochee River (CA1)	79	\$8,636,000
Site No. 2/3	Shakerag Park Pond Improvements, Bioretention and Stream Restoration	Medium	Chattahoochee Tributary 93 (CH16)	71	\$3,379,000
Site No. 19	Sugar Mill Rain Gardens	Low	Chattahoochee Tributary 89 (CH12)	65	\$3,681,000
Site No. 18	Laurelwood Rain Gardens	Medium	Cauley Creek Tributary 5 (CA10)	63	\$750,000
Site No. 26	Blackstone Pond Improvements, Bioretention and Stream Restoration	Medium	Chattahoochee Tributary 93 (CH16)	61	\$2,033,000
Site No. 6	Bellacree Rain Gardens	Low	Chattahoochee Tributary 92 (CH15)	59	\$144,000
Site No. 24	Jaden Woods Bioretention	Medium	Chattahoochee Tributary at Vista Bluff Drive (LV1)	57	\$143,000
Site No. 4	Amberleigh Bioretention	Medium	Cauley Creek Tributary 1 (CA2)	55	\$155,000
Site No. 5	Embry Property Stream Restoration	Medium	Chattahoochee Tributary 93 (CH16)	55	\$7,001,000
Site No. 15	Tavistock Pond Improvements, Bioretention and Stream Restoration	Medium	Chattahoochee Tributary 93 (CH16)	55	\$1,059,000

TABLE 6.14. RECOMMENDED WATER QUALITY PROJECT FECAL REMOVAL CALCULATIONS

Project ID	Project Name	Drainage Area (ac)	Percent Impervious	Percent of Required WQV Available ¹	Full Removal Efficiency ²	Adjusted Removal Efficiency ³
Site No. 1/11/32	Cauley Creek Park Stream Restoration and RSC	1,552.9	21%	30%	10%/60%	3%
Site No. 2/3	Shakerag Park Pond Improvements, Bioretention and Stream Restoration	305.1	24%	95%	70%/90%/10%	58%
Site No. 19	Sugar Mill Rain Gardens	57.2	39%	147%	80%	80%
Site No. 18	Laurelwood Rain Gardens	37.4	31%	58%	80%	47%
Site No. 26	Blackstone Pond Improvements, Bioretention and Stream Restoration	65.4	29%	86%	70%/90%/10%	32%
Site No. 6	Bellacree Rain Gardens	2.2	28%	183%	80%	80%
Site No. 24	Jaden Woods Bioretention	0.6	34%	163%	90%	90%
Site No. 4	Amberleigh Bioretention	1.6	36%	59%	90%	53%
Site No. 5	Embry Property Stream Restoration	718.5	16%	27%	10%	3%
Site No. 15	Tavistock Pond Improvements, Bioretention and Stream Restoration	117.7	28%	28%	70%/90%/10%	14%

1. Required WQV calculated from Driscoll equation. Proposed WQV calculated from the proposed BMP footprint with one foot of depth.
2. Removal efficiency of the BMP type from the GAEPD handbook.
3. Full removal efficiency factored by the percent of required WQV available, up to 100%.

TABLE 6.15. RECOMMENDED WATER QUALITY PROJECT SEDIMENT REMOVAL CALCULATIONS

Project ID	Project Name	Drainage Area (ac)	Percent Impervious	Percent of Required WQV Available ¹	Full Removal Efficiency ²	Adjusted Removal Efficiency ³
Site No. 1/11/32	Cauley Creek Park Stream Restoration and RSC	1,552.9	21%	30%	85%/80%	25%
Site No. 2/3	Shakerag Park Pond Improvements, Bioretention and Stream Restoration	305.1	24%	95%	80%/85%/85%	74%
Site No. 19	Sugar Mill Rain Gardens	57.2	39%	147%	80%	80%
Site No. 18	Laurelwood Rain Gardens	37.4	31%	58%	80%	37%
Site No. 26	Blackstone Pond Improvements, Bioretention and Stream Restoration	65.4	29%	86%	80%/85%/85%	66%
Site No. 6	Bellacree Rain Gardens	2.2	28%	183%	80%	80%
Site No. 24	Jaden Woods Bioretention	0.6	34%	163%	85%	85%
Site No. 4	Amberleigh Bioretention	1.6	36%	59%	85%	50%
Site No. 5	Embry Property Stream Restoration	718.5	16%	27%	85%	23%
Site No. 15	Tavistock Pond Improvements, Bioretention and Stream Restoration	117.7	28%	28%	80%/85%/85%	24%

1. Required WQV calculated from Driscoll equation. Proposed WQV calculated from the proposed BMP footprint with one foot of depth.
2. Removal efficiency of the BMP type from the GAEPD handbook.
3. Full removal efficiency factored by the percent of required WQV available, up to 100%.

6.6 Top 3 Recommended Projects

Based upon the prioritization scores for the 10 proposed water quality improvement projects, the following projects scored in the top 3:

- Sites No. 1, 11 & 32 Cauley Creek Park Stream Restoration and RSC (Score of 79)
- Sites No. 2 & 3 Shakerag Park Pond Improvements, Bioretention and Stream Restoration (Score of 71)
- Site No. 19 Sugar Mill Rain Gardens (Score of 65)

6.6.1 Cauley Creek Park Stream Restoration and RSC

The City owns Cauley Creek Park south of Bell Road and east of Cauley Creek. The property includes the portion of Cauley Creek extending over 3,300 linear feet between Bell Road and the Chattahoochee River, as well as property bounding the Chattahoochee River for 2,800 linear feet. This portion of Cauley Creek is heavily incised and laden with sediment, and represents a prime opportunity for stream enhancement and restoration. The portion of the property adjacent to the Chattahoochee is not used by the public, but is cleared up to the riparian buffer limits. Replanting this area to enhance the buffer would provide a water quality uplift along the Chattahoochee. The outfall along Bell Road currently drains a 2-acre area along the road that is untreated, and would benefit from the installation of a regenerative stormwater conveyance between the outfall and Cauley Creek. The park is currently undergoing improvements and renovations, but these are focused on park amenities and piped storm drainage. Given the public-facing nature of the property, the stream enhancements and RSC could be an excellent opportunity for the City to educate park visitors on water quality and stormwater management. The extent of stream restoration and/or enhancement will be determined during the preliminary design phase when detailed stream assessments can be completed. Additional conceptual details and cost are included in Appendices C and D.

6.6.2 Shakerag Park Pond Improvements, Bioretention and Stream Restoration

The other large City park within Zone 3 is Shakerag Park, located along Embry Farm Road. The Park has an existing wet detention pond which is recommended to be enhanced by adding floating treatment wetlands and a littoral shelf. Downstream of this pond, approximately 1,300 linear feet of Chattahoochee River Tributary 93 are on City property and are recommended for stream enhancement and restoration to reduce erosion and sediment loading into the Chattahoochee River. The City also owns Fire Station #62 which is located at the intersection of Rogers Circle and Embry Farm Road adjacent to Shakerag Park. The fire station property includes a wet detention pond which treats runoff from approximately 11 acres, including the fire station and the northern side of Shakerag Elementary School. While the pond appears to be providing water quality benefits, daylighting the inlet pipes from the fire station and elementary school to install bioretention upstream of the pond would help to develop a treatment train to provide further water quality improvements. These projects are on public property, easily accessible, and would provide educational benefits to park visitors and elementary school students. The City has also recently received an EPA 319 grant to partially fund the

recommended wet pond improvements. Additional details may be found in the Project Fact Sheet and Map located in Appendix C and the planning level costs area located in Appendix D.

6.6.3 Sugar Mill Rain Gardens

The Sugar Mill subdivision is a large neighborhood between Abbotts Bridge Road and Bell Road which is drained by Chattahoochee River Tributary 89. The neighborhood has a large number of wide streets with gentle slopes, large lots with minimal driveway crossings, and right-of-way space between the curb and property line which make it an ideal candidate for green infrastructure retrofits in the form of rain gardens or bioretention cell planters. Installing these retrofits at suitable areas throughout the neighborhood could provide water quality treatment for up to 58 acres of streets and front yards. While this project would require coordination with the neighborhood association and affected homeowners, this project could serve as a valuable pilot program for the City and encourage other neighborhoods to adopt similar measures. The extent of the pilot program can be expanded or reduced based on available budget and external funding. Additional details for the improvements are provided in the Project Fact Sheet located in Appendix C and the planning level costs found in Appendix D.

6.7 Implementation

Implementation of the Zone 3 Master Plan will assist the City in achieving their long-term goal of reducing fecal contamination and sediment-laden runoff within the watershed. Implementation of the Master Plan includes the following:

- Assigning responsible parties to oversee each of the four management strategies,
- Selection and monitoring of progress measurement criteria,
- Developing short, medium, and long-term milestones for primary tasks,
- Assessing pollutant reductions through water quality monitoring, and
- Monitoring the implementation and success of each management strategy.

Management strategies were discussed in Section 5.2 and recommendations for specific structural BMPs were presented in Section 6.4 and 6.5 of this Study. Additional implementation mechanisms are presented below.

6.7.1 Schedule and Primary Tasks

Recommendations for primary implementation tasks and frequency of those tasks for the Zone 3 Master Plan are included in Table 6.16. The primary tasks provide an outline for implementation. A key component is assigning a responsible party for each of the management strategies the City will implement. In addition, developing a GIS database to document and maintain implementation of specific management strategies will assist the City in overall management of the Study.

TABLE 6.16. PROJECT SCHEDULE FOR PRIMARY TASKS

Primary Task	Frequency
Approve and Adopt the Zone 3 Master Plan	Once
Assign Responsible Parties for each Management Strategy	Once; Update as needed
City Water Quality Monitoring WQ Data Review Updates to Study	Ongoing Quarterly Annually
Develop GIS Database for Management Strategies Update to GIS Database	Once Semi-Annual
Pet Waste Education Campaign	Ongoing
Maintain Management Matrix	Semi-Annual
Update Master Plan	Every 5 years
Applications for Funding WQ Projects	As projects are approved by the City

6.7.2 Project Milestones

A management matrix such as the one shown in Table 6.17 should be developed for each management strategy with short, medium, and long-term goals. The management matrix should be updated semi-annually. In addition to developing milestone, progress measurement criteria may be established for each management strategy. Some examples include:

Strategy #1: Source Control

Pet Waste – The number of pet waste stations installed in public parks and high-density residential developments and/or the current pet waste campaign for Johns Creek.

Waterfowl – The number of wet ponds with properly maintained buffers.

Private Green Infrastructure – The number of green infrastructure practices installed by businesses or homeowners in Zone 3.

Sanitary Sewer Facilities – Number of homeowners participating in a septic screening program and implementation of a program with Fulton County to evaluate the impact of sanitary sewers on fecal coliform impairment in streams.

Erosion and Sediment Control – Number of construction projects permitted and number of enforcement actions taken.

Strategy #2: Riparian Buffer Preservation

Riparian Area Management Plan – Development of this document and intra-City agreements on no mow zones in public utility rights-of-way. Additionally, the number of riparian buffer zones established with native plants around public ponds.

Strategy #3: Non-Structural Stormwater Controls

Wetland Preservation – Acres of wetlands preserved through acquisition or easements.

Culvert Maintenance – Maintenance log identifying the number of culvert clean-outs resulting in sediment removal.

Strategy #4: Structural Best Management Practices

BMPs – The number of water quality projects incorporated in the City CIP.

TABLE 6.17. MANAGEMENT MATRIX

Management Strategy	Responsible Party	Estimated Cost	Possible Funding Sources	Milestones		
				Short	Medium	Long
Strategy #1: Source Control						
Pet Waste						
Waterfowl						
Private Green Infrastructure						
Sanitary Sewer						
Erosion and Sediment Control						
Strategy #2: Riparian Buffer Preservation/Enhancement						
RAMP Development						
Strategy #3: Non-Structural Best Management Practices						
Wetland Preservation						
Culvert Maintenance						
Strategy #4: Structural Best Management Practices						
Specific Projects						
Additional Tasks:						
WQ Monitoring Plan						
GIS Database						

6.8 Funding and Technical Resources

There are many resources available for technical and financial assistance as the City moves forward with implementation.

Several technical resources include:

- Handbook for Developing Watershed Plans to Restore and Protect Our Waters. EPA 841-B-05-005. October 2008: http://www.epa.gov/nps/watershed_handbook/
- Georgia Stormwater Management Manual: [Georgia Stormwater Management Manual - ARC \(atlantaregional.org\)](http://www.atlantaregional.org/arc/gsmm/)
- Research and information for stormwater BMPs and ordinances at the Center for Watershed Protection (CWP) website: <https://www.cwp.org/>
- University of Georgia Extension Program: [Stormwater Management - UGA Marine Extension and Georgia Sea Grant](http://www.ces.uga.edu/extension/stormwater/)

There are also numerous financial resources available to the City for implementing the Zone 3 Watershed Master Plan. Applicable funding sources are, but not limited to those summarized herein.

1. EPA 319 Nonpoint Source Grants (NPS) Program

GAEPD receives grant allocation funding from the EPA under Section 319(h) of the Clean Water Act to support Georgia's nonpoint source management plan to improve impaired waters. GAEPD administers a grant process available to local governments and other organizations for implementation of best management practices that meet the EPA's nine element requirements in approved watershed plans. Matching funds are required. Additional information is located here: [Georgia 319\(h\) Nonpoint Source Grant | Environmental Protection Division](#)

2. Georgia Environmental Finance Authority (GEFA) Water Clean Water State Revolving Fund (CWSRF)

The GEFA administers the EPA's CWSRF. It provides low-cost financing for a variety of water quality infrastructure projects such as sewer facilities and stormwater improvements. The CWSRF also includes limited funding for principal forgiveness for projects that address adverse environmental or health impacts. Additional information may be found here: [Clean Water State Revolving Fund | Georgia Environmental Finance Authority](#)

3. Georgia Department of Community Affairs Community Development Block Grants (CDBG)

The Georgia Department of Community Affairs CDBG program provides grants for a variety of projects, including improving community infrastructure such as water, sewer, and stormwater. Grants for infrastructure projects much have a local match. Additional information may be found here: [Community Development Block Grants \(CDBG\) | Georgia Department of Community Affairs](#)

7. PUBLIC OUTREACH

The City has strong public outreach and education programs that utilize a variety of approaches to distribute information and teach the community about stormwater and water quality of streams. The City posts regular updates to their website and social media pages related to events for stormwater management and pollution prevention. Stormwater staff attend community events to educate citizens about the importance of managing runoff from their own properties. Additionally, the City has strong partnerships with local non-profit organizations who volunteer and assist with pollution reduction activities such as Adopt-A-Road, Adopt-A-Stream, recycling events and hazardous waste drop-off.

Additional public outreach and education activities for the Zone 3 Watershed Master Plan may include:

7.1 Dog Waste Campaign

The City may implement a dog waste campaign focused on educating residents on the importance of picking up dog waste and the impact of dog waste on fecal coliform levels in downstream waterbodies. The outreach campaign could include collecting pledges from residents throughout the City to pick up after their dogs and educating youth through school and camp events. Additional outreach events could include a dog photo contest, installing signage within parks and on City property, partnership activities with local pet stores, veterinarian offices, and dog-friendly businesses and social media outreach through the City of Johns Creek website and social media pages.

7.2 Monthly Newsletter and Social Media

The City will include a brief summary of the Zone 3 Watershed Master Plan with a link to the electronic version of the document within the City's social media outlets including the City's Facebook and Twitter pages. An electronic version of the document will be available to residents on the City's stormwater utility webpage.

7.3 Public Awareness to Reduce SSOs

The City may choose to work with Fulton County to incentivize residents to tie into the existing sewer system and remove septic systems to prevent septic system failures and discharge of fecal coliform into downstream waterways. The City should work with Fulton County on educating the public on the importance of septic system removal where feasible. Currently, Fulton County code requires residents who are within 200 feet of a sewer line and whose septic system has failed, to tie into the existing sewer line. If the septic system has not failed, then the resident is grandfathered in and does not have to tie into the sewer line. The City should continue to discuss with Fulton County the advantages and importance of educating residents to remove septic systems and tie into existing sewer systems.

7.4 School Education Activities

The City should partner with local schools within Zone 3 to educate students on the importance of reducing stormwater runoff from impervious surfaces such as buildings and parking areas to reduce fecal coliform and sediment from entering downstream waterways. Demonstrations and lesson plans about the importance of green infrastructure and maintaining existing green spaces on improving water quality, particularly removing pollutants within stormwater runoff, could encourage class projects and help

students think of ways to reduce stormwater runoff at home. Existing and new structural BMPs at schools in Zone 3 should be used as education opportunities for students to see effective stormwater management implementations.

7.5 Green Infrastructure Tours

The City should continue to promote and grow volunteer stewardship programs that involve the community directly in good watershed protection. In addition to Adopt-A-Road, Adopt-A-Stream, and annual litter cleanups, the City may consider providing guided walks in public areas of the Zone 3 watershed that demonstrate stormwater green infrastructure and translate these large-scale concepts to strategies that can be used at home, such as rain gardens and permeable pavers, to reduce pollutants within stormwater runoff in residential areas.

APPENDIX A

Figures

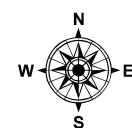
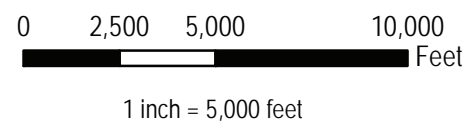
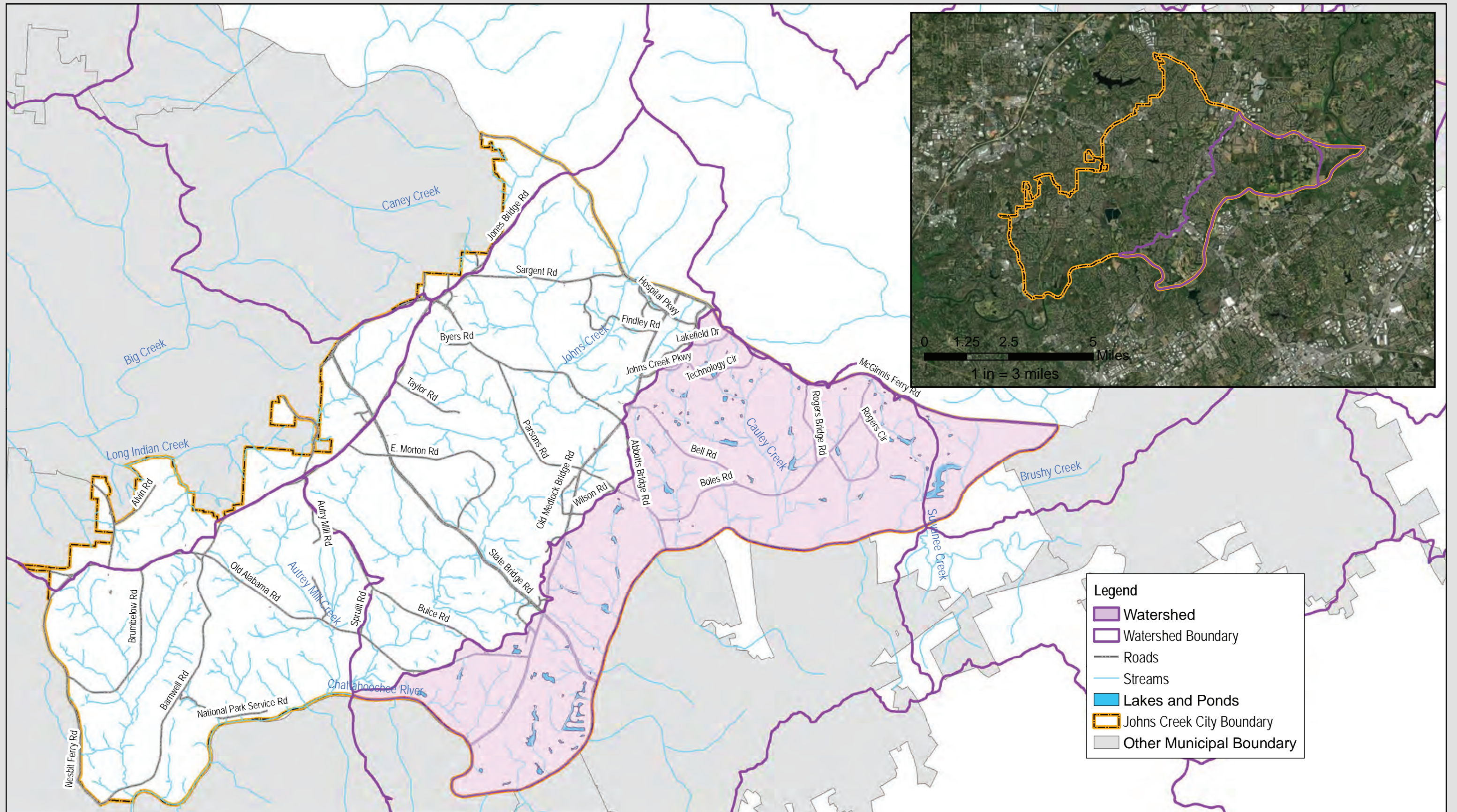
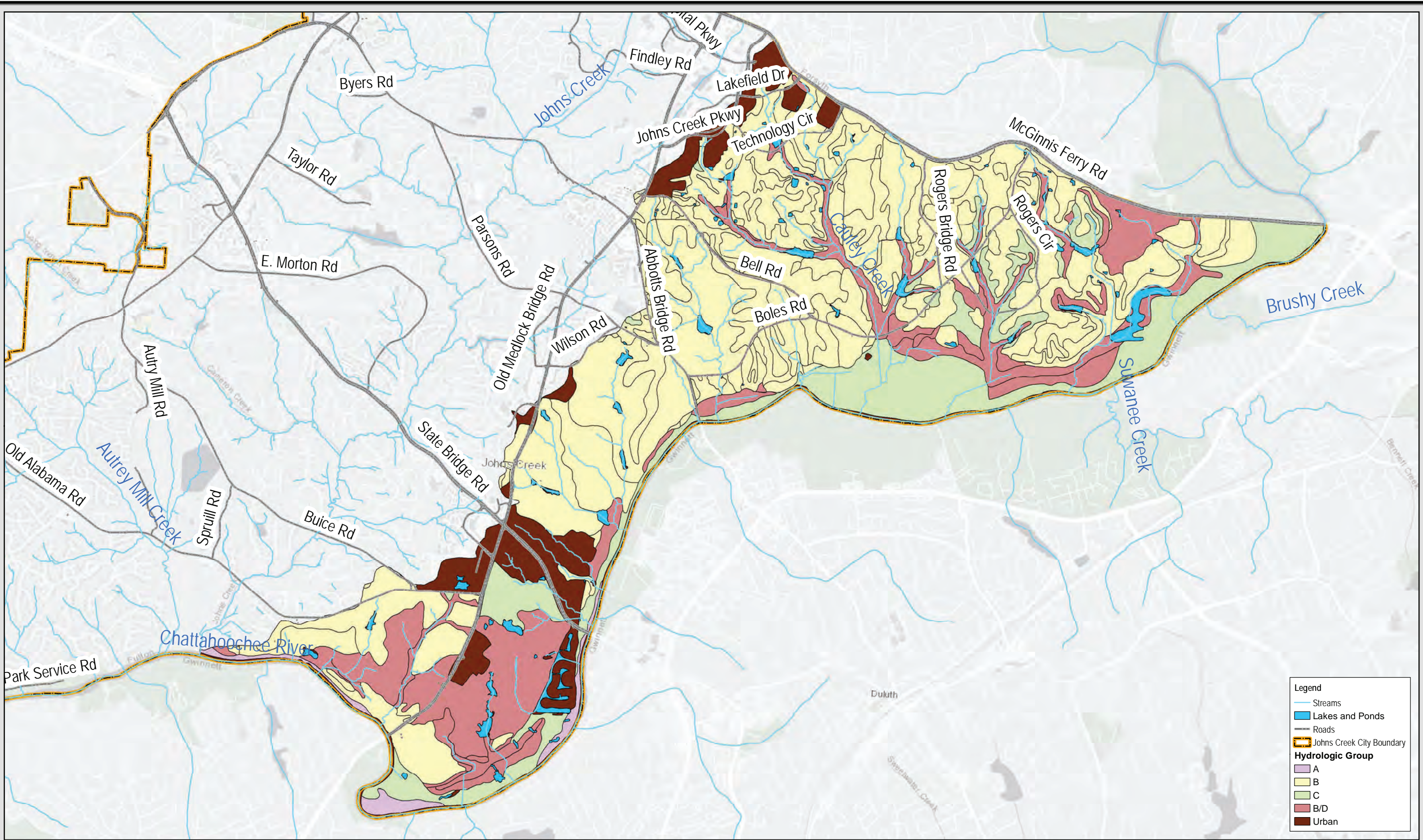


Figure 1-1. Watershed Project Area Map
CITY OF JOHNS CREEK
ZONE 3 MASTER PLAN



Legend

- Streams
- Lakes and Ponds
- Roads
- Johns Creek City Boundary

Hydrologic Group

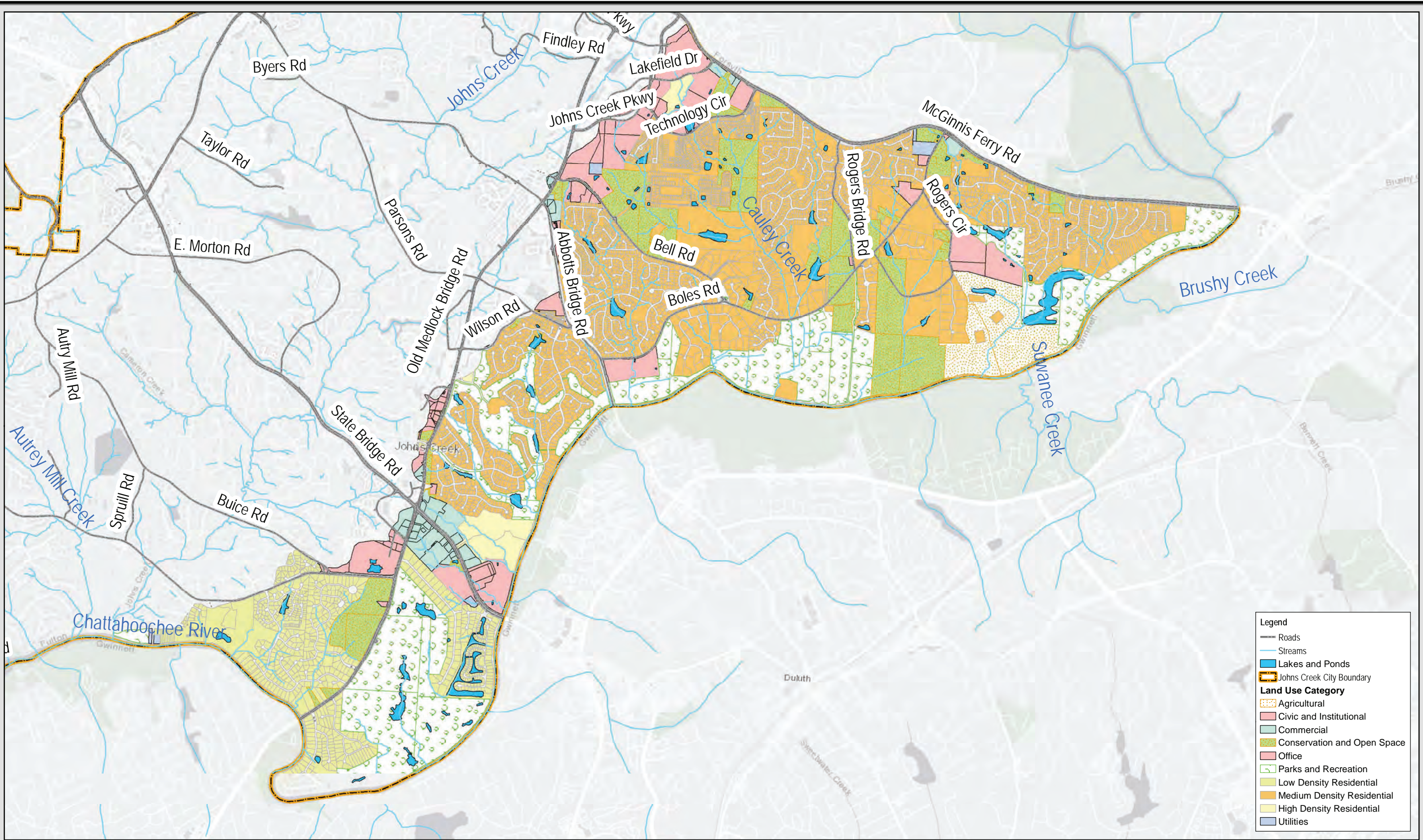
- A
- B
- C
- B/D
- Urban

0 625 1,250 2,500
 Feet
 1 inch = 3,000 feet



Figure 3-1. Hydrologic Soil Groups
 CITY OF JOHNS CREEK
 ZONE 3 MASTER PLAN





Legend

- Roads
- Streams
- Lakes and Ponds
- Johns Creek City Boundary
- Land Use Category**
- Agricultural
- Civic and Institutional
- Commercial
- Conservation and Open Space
- Office
- Parks and Recreation
- Low Density Residential
- Medium Density Residential
- High Density Residential
- Utilities

0 750 1,500 3,000
 Feet
 1 inch = 3,000 feet

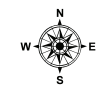
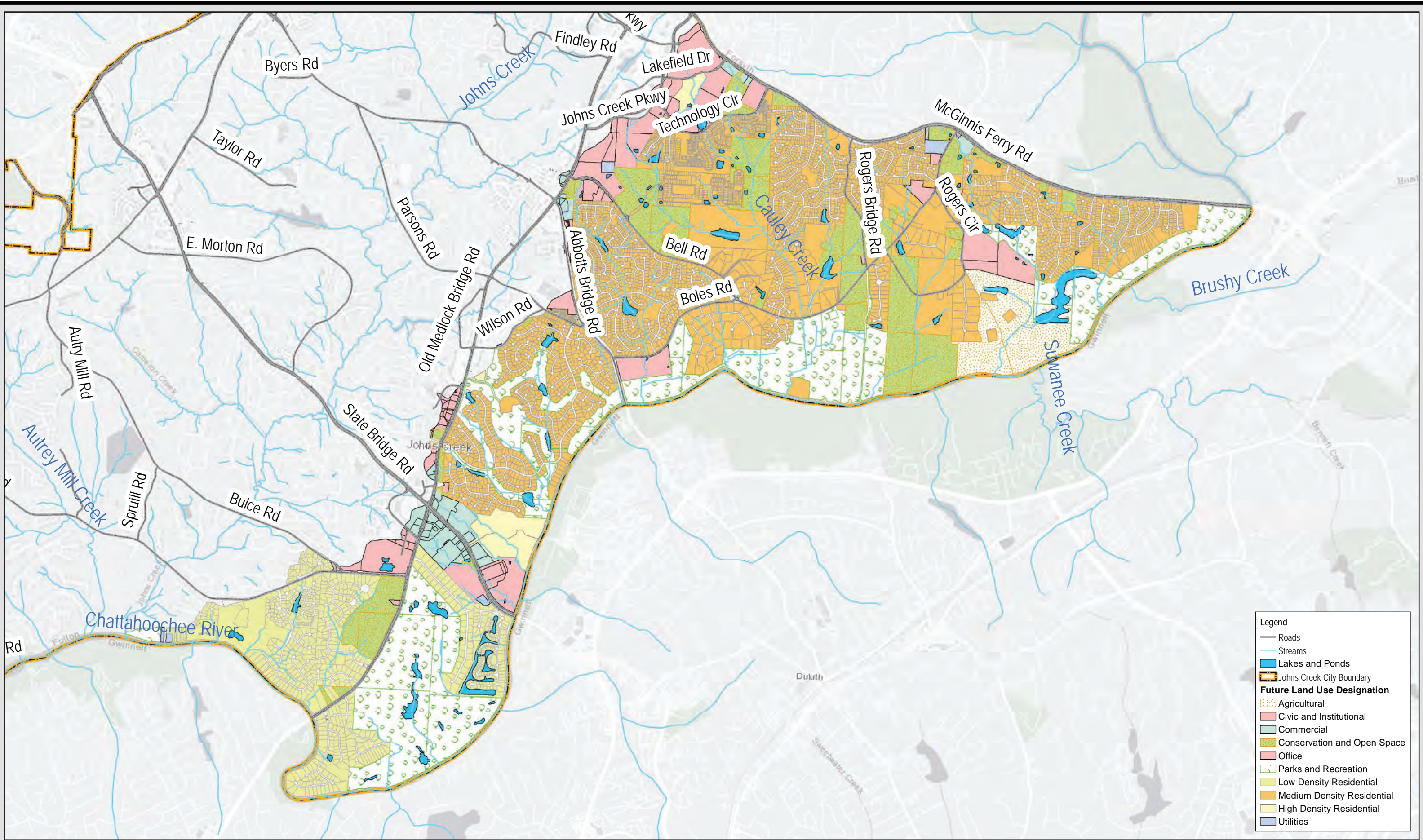


Figure 3-2. Existing Land Use
 CITY OF JOHNS CREEK
 ZONE 3 MASTER PLAN





Legend

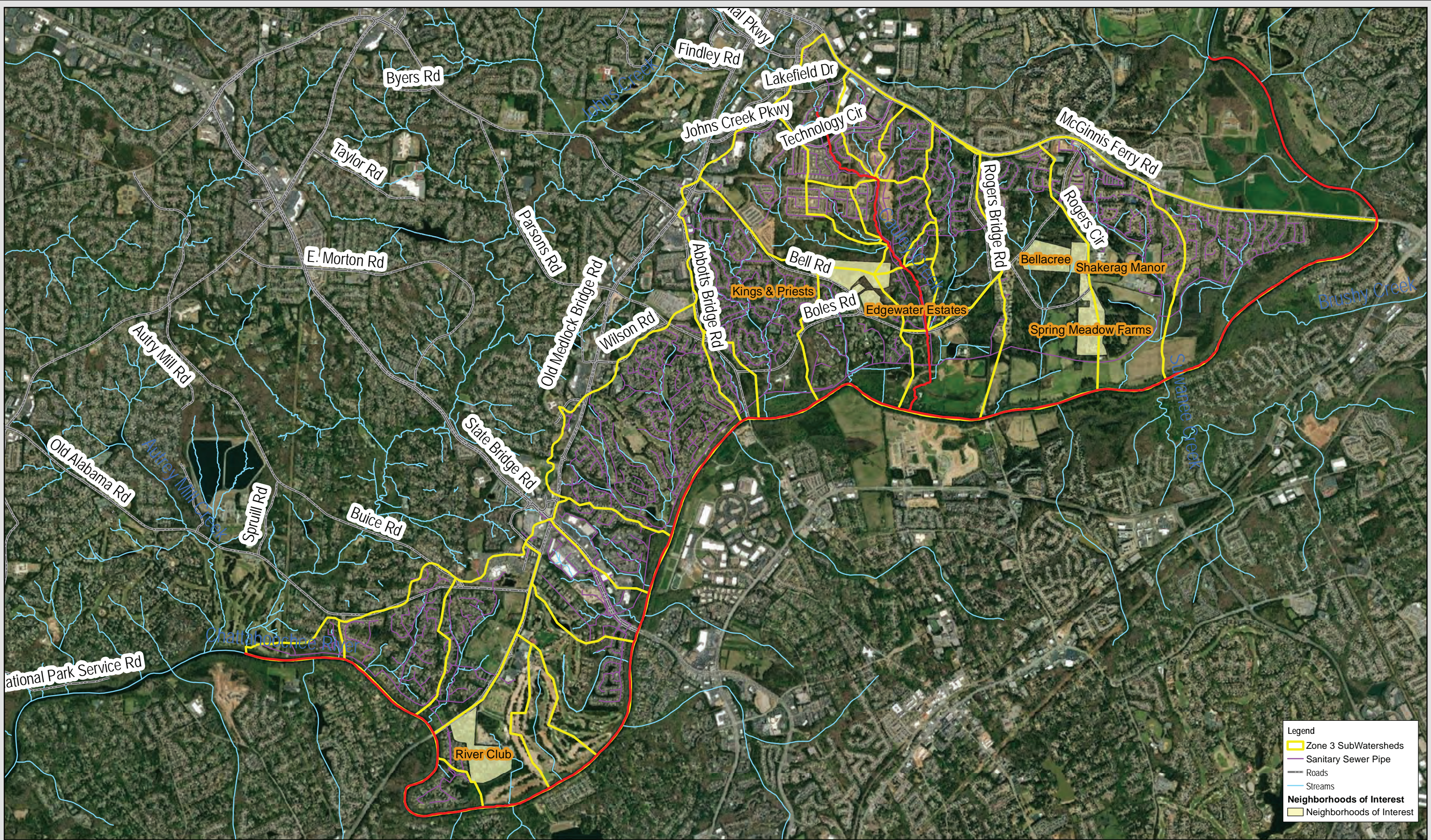
- Roads
- Streams
- Lakes and Ponds
- Johns Creek City Boundary
- Future Land Use Designation**
- Agricultural
- Civic and Institutional
- Commercial
- Conservation and Open Space
- Office
- Parks and Recreation
- Low Density Residential
- Medium Density Residential
- High Density Residential
- Utilities

0 750 1,500 3,000
Feet
1 inch = 3,000 feet



Figure 3-3. Future Land Use
CITY OF JOHNS CREEK
ZONE 3 MASTER PLAN





Legend

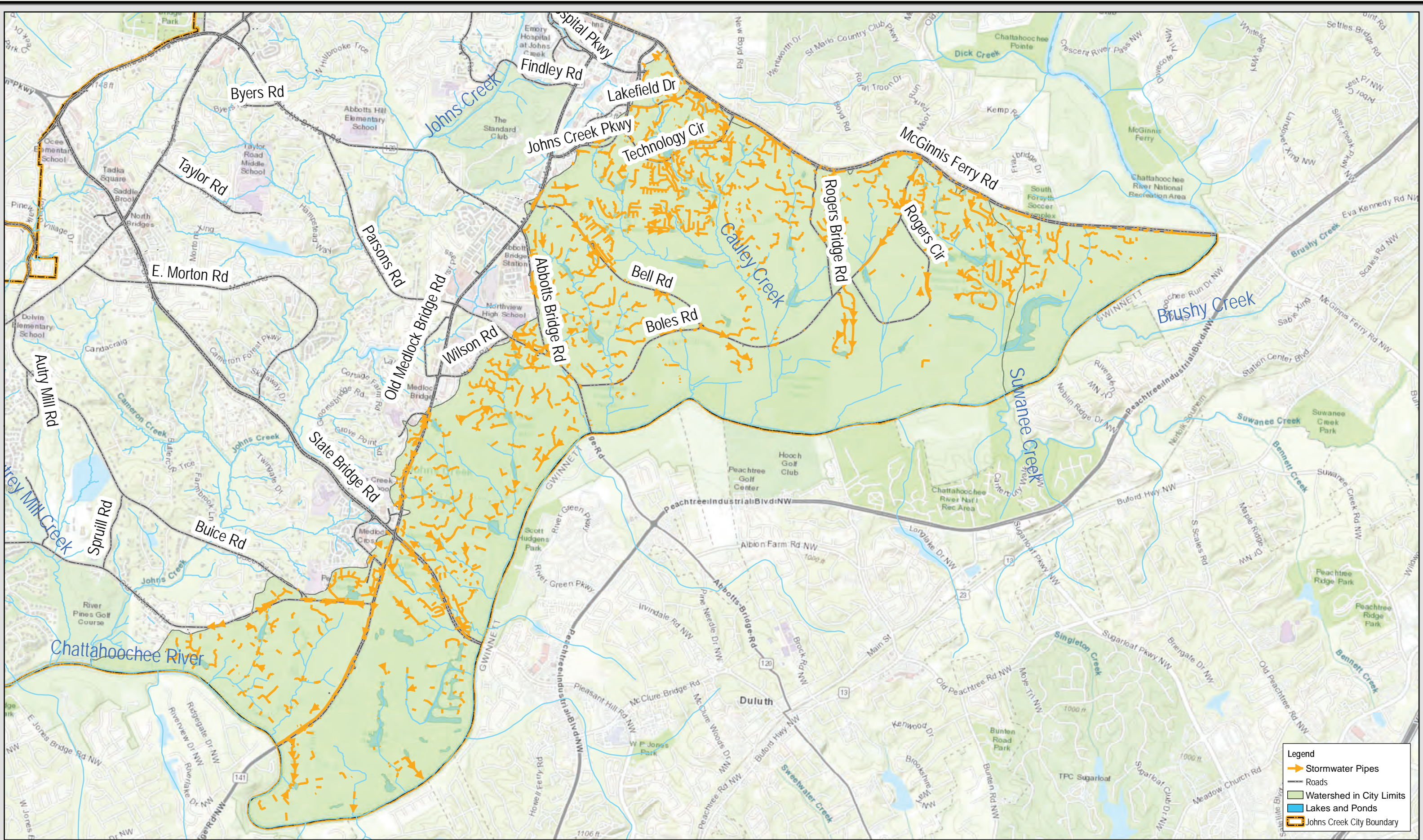
- Zone 3 Subwatersheds
- Sanitary Sewer Pipe
- Roads
- Streams
- Neighborhoods of Interest**
- Neighborhoods of Interest

0 750 1,500 3,000
 Feet
 1 inch = 3,000 feet








Figure 3-4. Septic Areas of Interest
 CITY OF JOHNS CREEK
 ZONE 3 MASTER PLAN





Legend

-  Stormwater Pipes
-  Roads
-  Watershed in City Limits
-  Lakes and Ponds
-  Johns Creek City Boundary

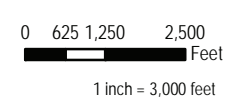
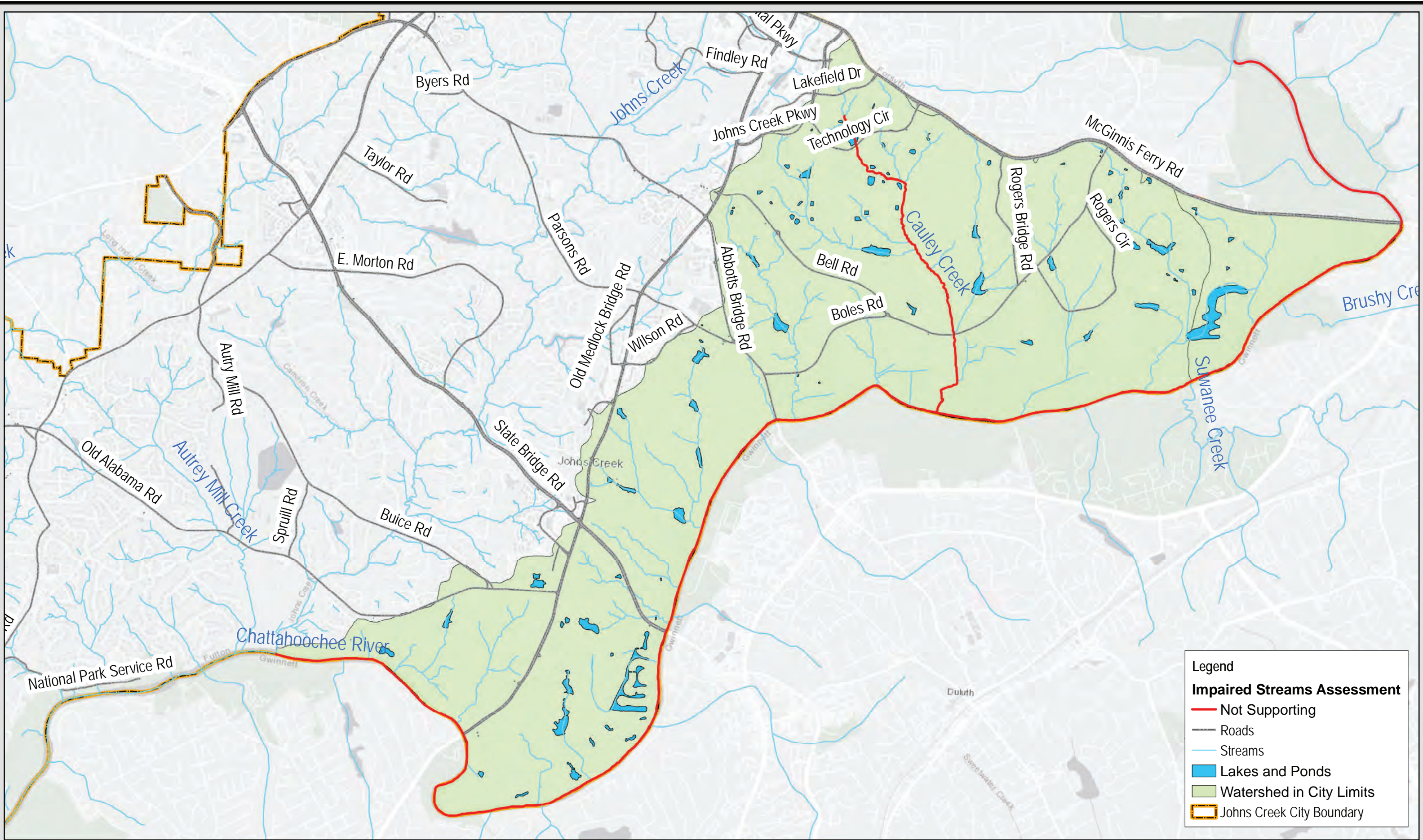


Figure 3-5. Stormwater Drainage System
CITY OF JOHNS CREEK
ZONE 3 MASTER PLAN





Legend

Impaired Streams Assessment

- Not Supporting
- Roads
- Streams
- Lakes and Ponds
- Watershed in City Limits
- Johns Creek City Boundary

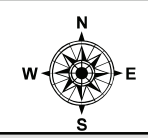
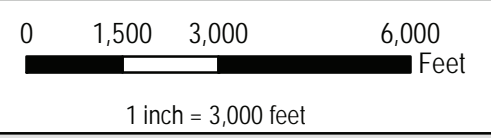


Figure 3-6. Impaired Streams
CITY OF JOHNS CREEK
ZONE 3 MASTER PLAN

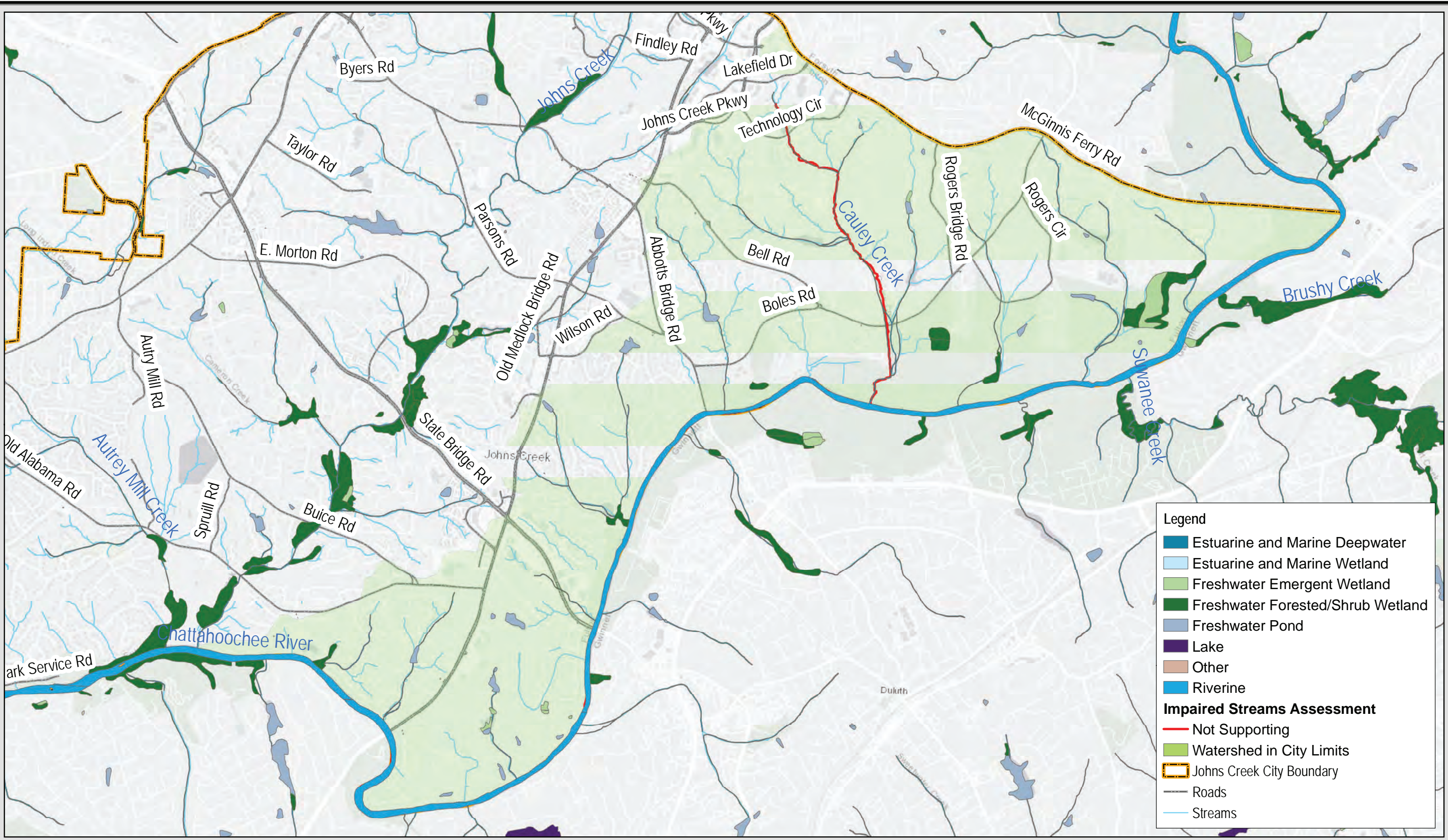
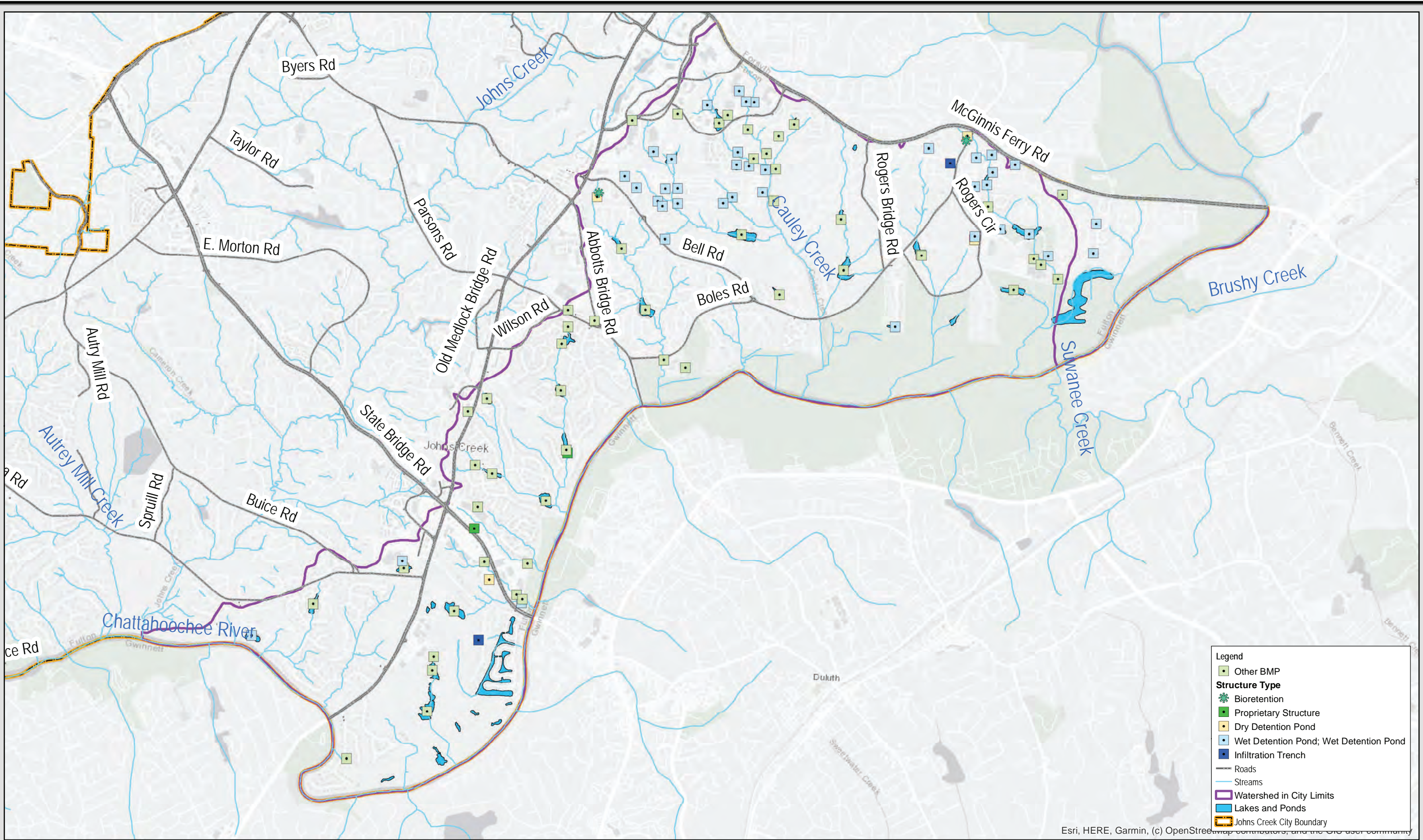


Figure 5-2. USFWS National Wetland Inventory
 CITY OF JOHNS CREEK
 ZONE 3 MASTER PLAN



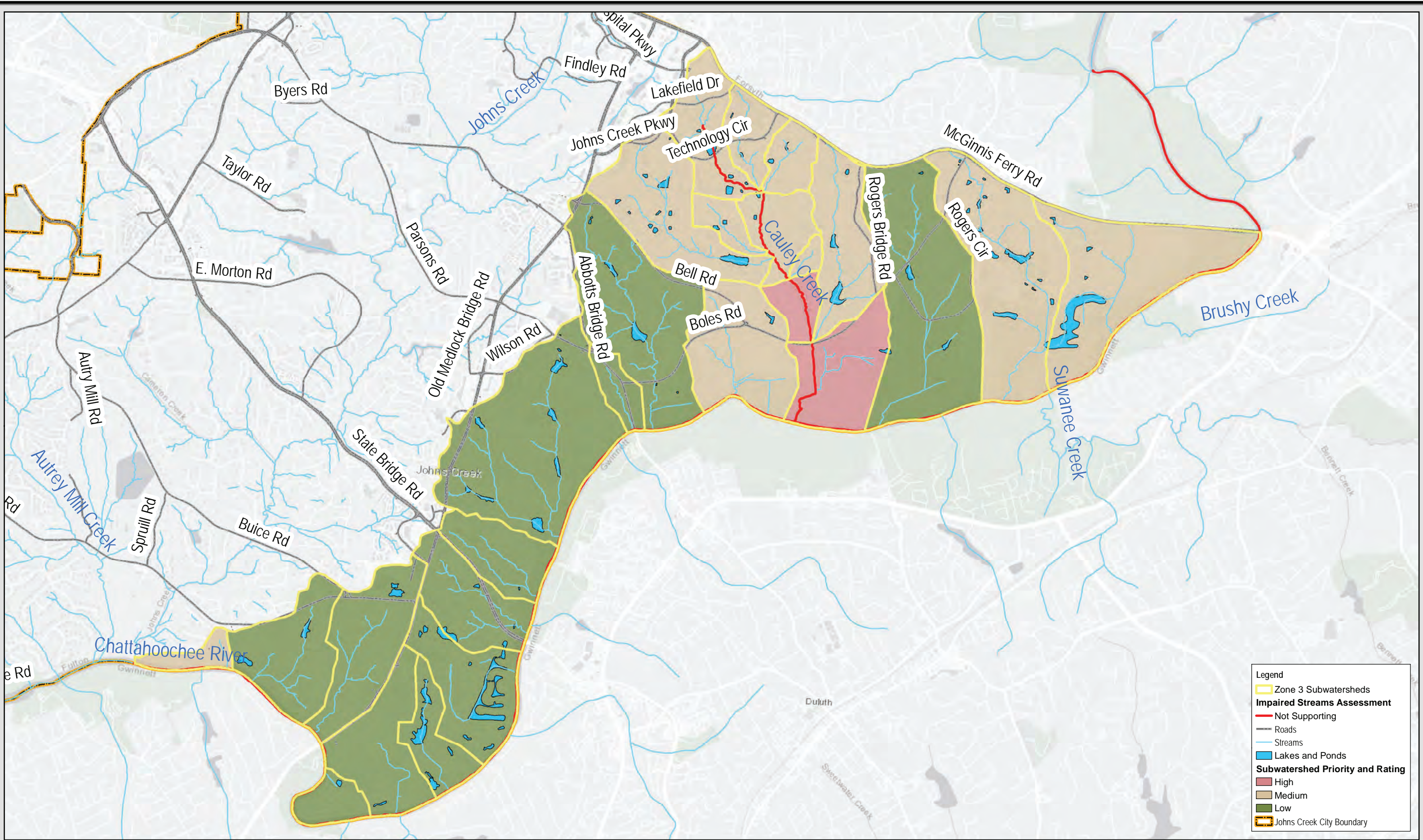
- Legend**
- Other BMP
 - Structure Type**
 - Bioretention
 - Proprietary Structure
 - Dry Detention Pond
 - Wet Detention Pond; Wet Detention Pond
 - Infiltration Trench
 - Roads
 - Streams
 - Watershed in City Limits
 - Lakes and Ponds
 - Johns Creek City Boundary

0 750 1,500 3,000
 Feet
 1 inch = 3,000 feet



Figure 6-1. Existing Green Infrastructure
 CITY OF JOHNS CREEK
 ZONE 3 MASTER PLAN

Esri, HERE, Garmin, (c) OpenStreetMap contributors, and the GIS user community



Legend

- Zone 3 Subwatersheds
- Impaired Streams Assessment**
- Not Supporting
- Roads
- Streams
- Lakes and Ponds
- Subwatershed Priority and Rating**
- High
- Medium
- Low
- Johns Creek City Boundary



Figure 6-2. Subwatershed Priority
CITY OF JOHNS CREEK
ZONE 3 MASTER PLAN



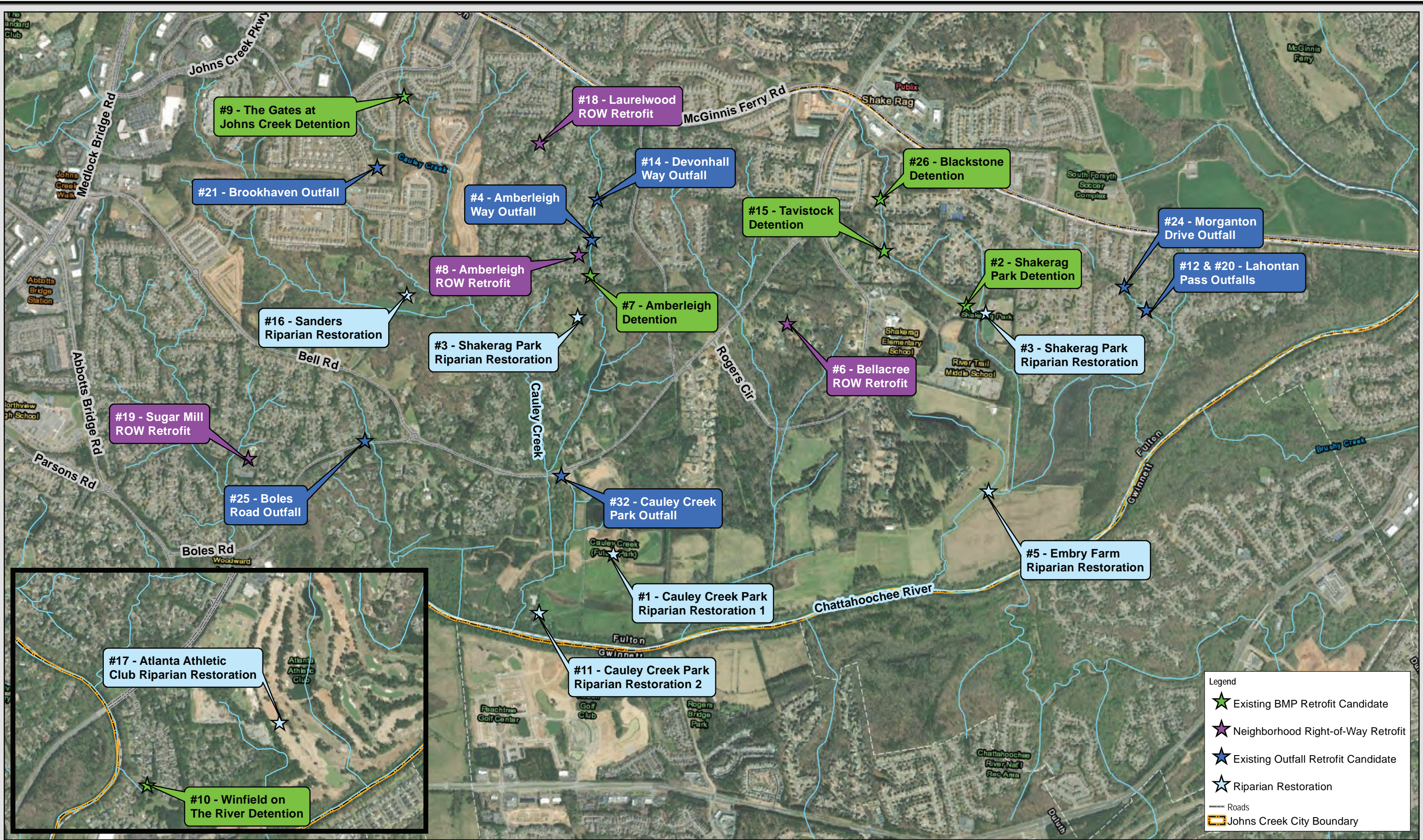
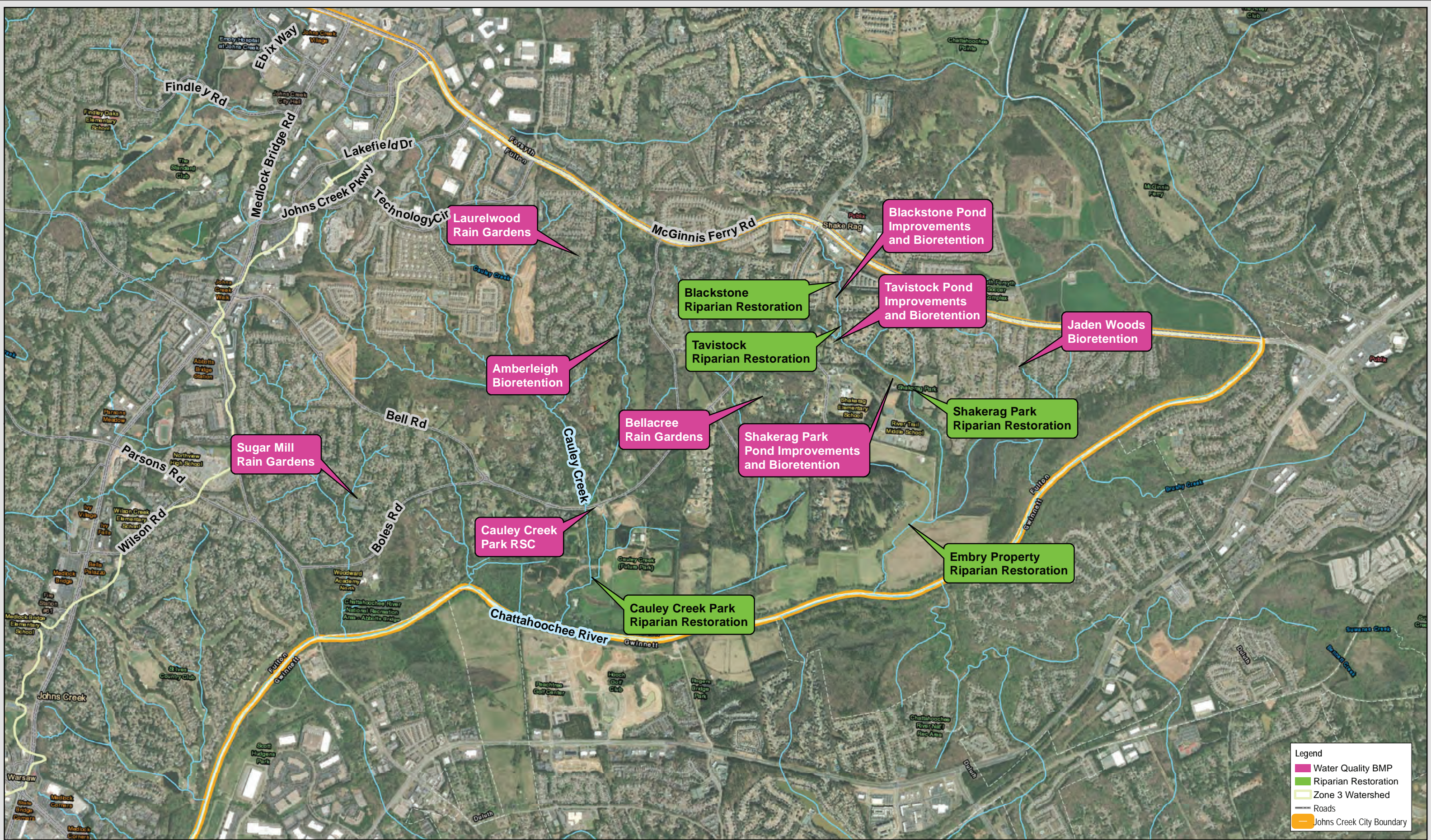


Figure 6-3. Field Investigation Locations
 CITY OF JOHNS CREEK
 ZONE 3 MASTER PLAN



- Legend**
- Water Quality BMP
 - Riparian Restoration
 - Zone 3 Watershed
 - Roads
 - Johns Creek City Boundary

0 500 1,000 2,000
 Feet
 1 inch = 2,000 feet



Figure 6-4. Proposed Water Quality Projects
 CITY OF JOHNS CREEK
 ZONE 3 MASTER PLAN

APPENDIX B

Water Quality Tables

APPENDIX B - ADDITIONAL FECAL COLIFORM MONITORING DATA

Appendix B.1 CAULEY CREEK AT BELL ROAD (CC-2) FECAL COLIFORM MONITORING DATA

Year	Q1	Q2	Q3	Q4
2011-2012	-	378	122	131
2012-2013	277	539	242	295
2013-2014	266	554	140	116
2014-2015	137	588	168	251
2015-2016	398	411	315	595
2016-2017	386	802	262	175
2017-2018	202	444	266	219
2018-2019	190	324	79	93
2019-2020	271	388	-	-
2020-2021	-	-	-	-
2021-2022	-	-	-	-

Appendix B.2 CAULEY CREEK AT TECHNOLOGY CIRCLE (CC-4) FECAL COLIFORM MONITORING DATA

Year	Q1	Q2	Q3	Q4
2015-2016	-	17	5	2
2016-2017	19	9	29	12
2017-2018	-	-	6	14
2018-2019	28	49	22	45
2019-2020	44	127	88	45
2020-2021	252	183	7	22
2021-2022	305	66	-	-

Appendix B.3 CHATTAHOOCHEE RIVER AT MCGINNIS FERRY ROAD (RV_12_3841) FECAL COLIFORM MONITORING DATA

Year	Q1	Q2	Q3	Q4
2017-2018	-	96	26	36
2018-2019	75	34	28	55
2019-2020	47	47	85	40
2020-2021	33	478	236	20
2021-2022	301	-	-	-

APPENDIX B - ADDITIONAL TOTAL SUSPENDED SOLIDS MONITORING DATA

Appendix B.1 CAULEY CREEK AT BELL ROAD (CC-2) TSS MONITORING DATA

Year	Q1	Q2	Q3	Q4
2012-2013	7	3	3	3
2013-2014	3	3	3	10
2014-2015	6	3	3	-
2015-2016	11	8	5	3
2016-2017	3	6	3	3
2017-2018	8	3	3	3
2018-2019	19	3	3	7
2019-2020	3	3	-	-
2020-2021	-	-	-	-
2021-2022	-	-	-	-

Appendix B.2 CAULEY CREEK AT TECHNOLOGY CIRCLE (CC-4) TSS MONITORING DATA

Year	Q1	Q2	Q3	Q4
2015-2016	-	6	-	-
2016-2017	-	-	-	7
2017-2018	-	-	-	-
2018-2019	-	-	-	-
2019-2020	-	-	3	3
2020-2021	-	3	-	0
2021-2022	-	18	-	10
2022-2023	-	11	-	-

APPENDIX C

Project Fact Sheets and GIS Maps – 10 BMP Projects


NAME OF PROJECT: CAULEY CREEK PARK STREAM RESTORATION & RSC (SITE NO. 1, 11, & 32)

PROBLEM IDENTIFICATION and SITE CHARACTERISTICS

LOCATION: Cauley Creek Park south of Bell Road

WATERSHED PRIORITY: High

DRAINAGE AREA to PROJECT: Approximately 1,550 acres



PROJECT DESCRIPTION and BENEFIT

Stream Restoration: Provide stream stabilization, restoration and riparian buffer restoration as follows:

- Stabilize both banks of Cauley Creek and the tributary streams on the Cauley Creek Park property.
- Install riparian plantings along the Chattahoochee River on the south end of the Cauley Creek Park property
- This estimate is highly conceptual and would require a detailed stream assessment to develop the most cost-effective solution for uplift.

RSC (2 acres treated): Provide approximately 2 acres of treatment for pollutant removal as follows:

- Install media and plantings at the pipe discharge located on the southwest side of the Bell Road traffic circle.

PROJECT PRIORITIZATION CRITERIA SCORE

Table 1. Prioritization Criteria Score

Prioritization Category	Site 1 Score	Site 11 Score	Site 32 Score
Land Ownership	18	18	18
Drainage Area Treated	8	8	2
Pollutant Removal Efficiency	21	21	27
Constructability	10	10	15
Tree Cover	6	2	10
Ease of Access	2	1	4
Permit Requirements ¹	1	1	3
Integrated with Existing CIP	0	0	0
TOTAL SCORE	66	61	79


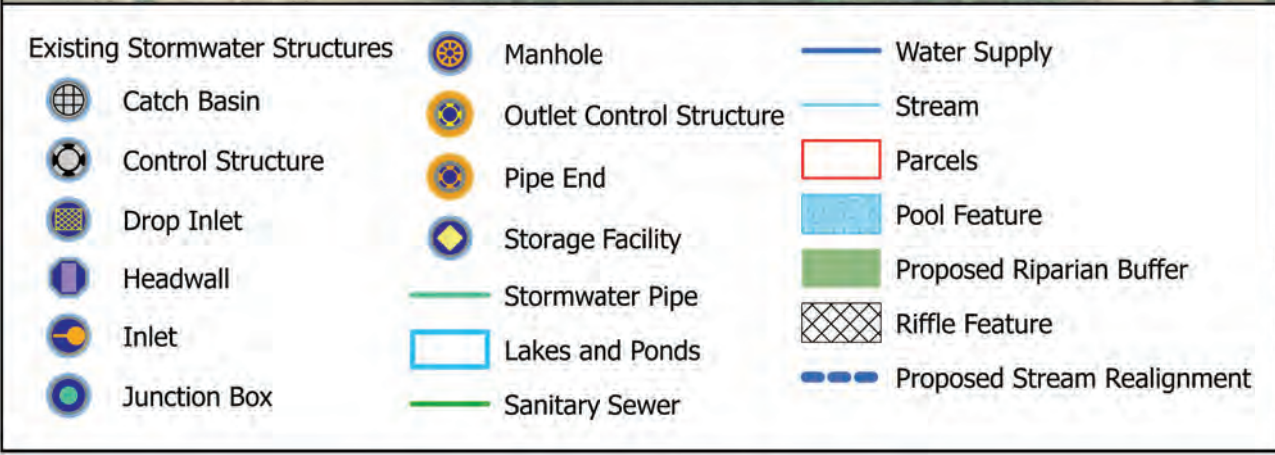
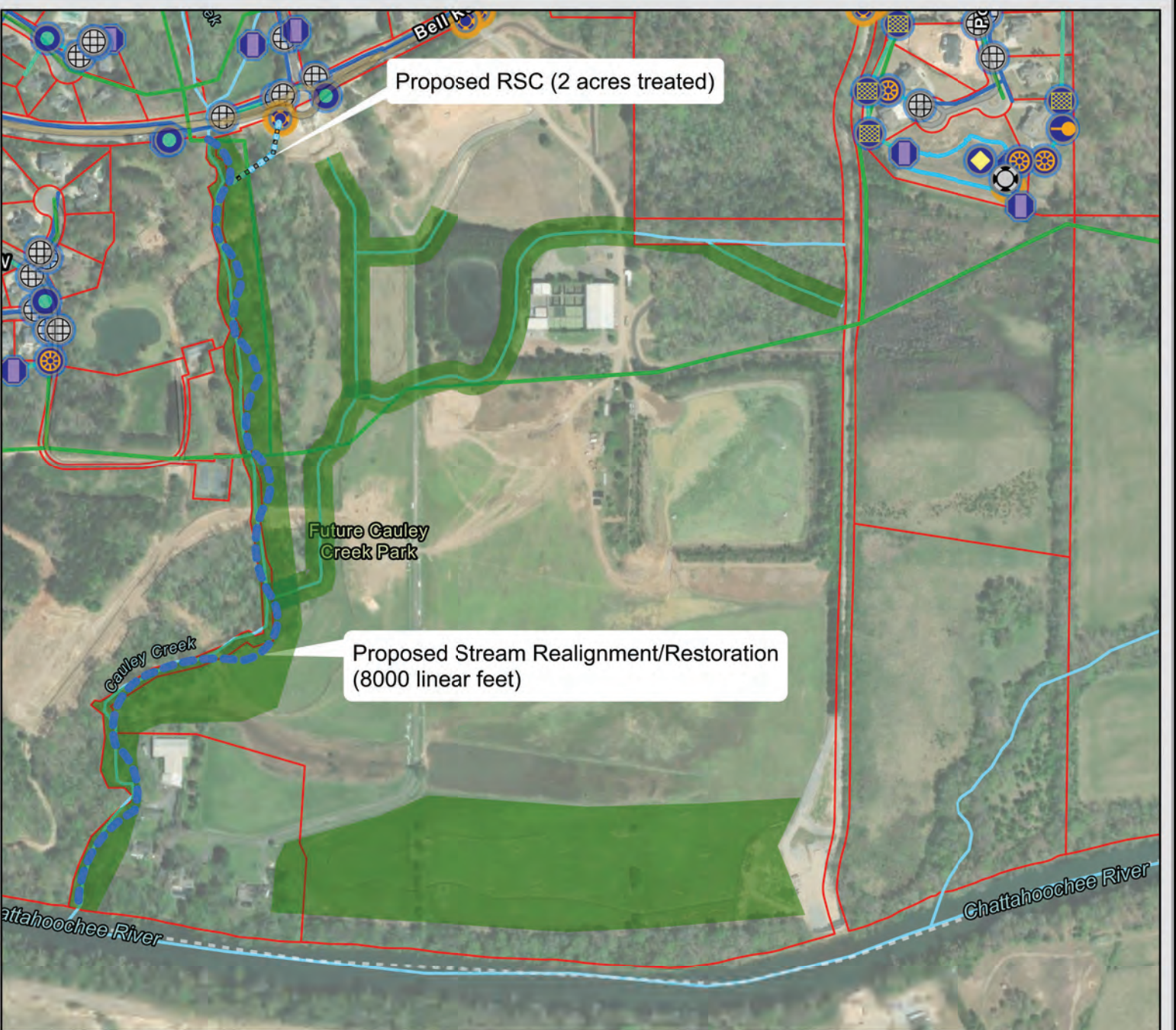
¹Federal permits are not likely required for the RSC, but will be required for stream restoration

PLANNING LEVEL OPINION OF COST

- Construction estimate includes 30% contingency for planning purposes.
- Proposed project footprints based on GIS analysis.

Table 2. Planning Level Opinion of Cost

Item	Total Cost Opinion
Construction	\$5,682,000
Design, Permitting, Ancillary	\$2,670,000
Real Estate, Maintenance	\$284,000
Total Planning Cost	\$8,636,000



NAME OF PROJECT: SHAKERAG PARK POND IMPROVEMENTS, BIORETENTION AND STREAM RESTORATION (SITE NO. 2 & 3)

PROBLEM IDENTIFICATION and SITE CHARACTERISTICS

LOCATION: Shakerag Park at Embury Farm Road

WATERSHED PRIORITY: Medium

DRAINAGE AREA to PROJECT: Approximately 305 acres

PROJECT DESCRIPTION and BENEFIT

Wet Pond Improvements (200 acres treated): Add additional water quality treatment to the existing wet pond as follows:


- Install floating wetland treatment.
- Add littoral shelf to reduce presence of waterfowl.

Stream Restoration: Provide approximately 1300 linear feet of stream stabilization and restoration as follows:

- Stabilize both banks of the stream downstream of the existing wet pond on the Shakerag Park property.

Bioretention (9 acres treated): Provide approximately 0.7 acres of treatment for pollutant removal as follows:

- Grade open areas upstream of existing fire station pond for bioretention cells.
- Install bioretention media and plantings.
- Install new outfall structures.
- Provide bypass for high-flow conditions.



PROJECT PRIORITIZATION CRITERIA SCORE

Prioritization Category	Site 2 Score	Site 3 Score
Land Ownership	18	18
Drainage Area Treated	8	8
Pollutant Removal Efficiency	27	21
Constructability	5	10
Tree Cover	8	2
Ease of Access	4	1
Permit Requirements ¹	1	1
Integrated with Existing CIP	0	0
TOTAL SCORE	71	61

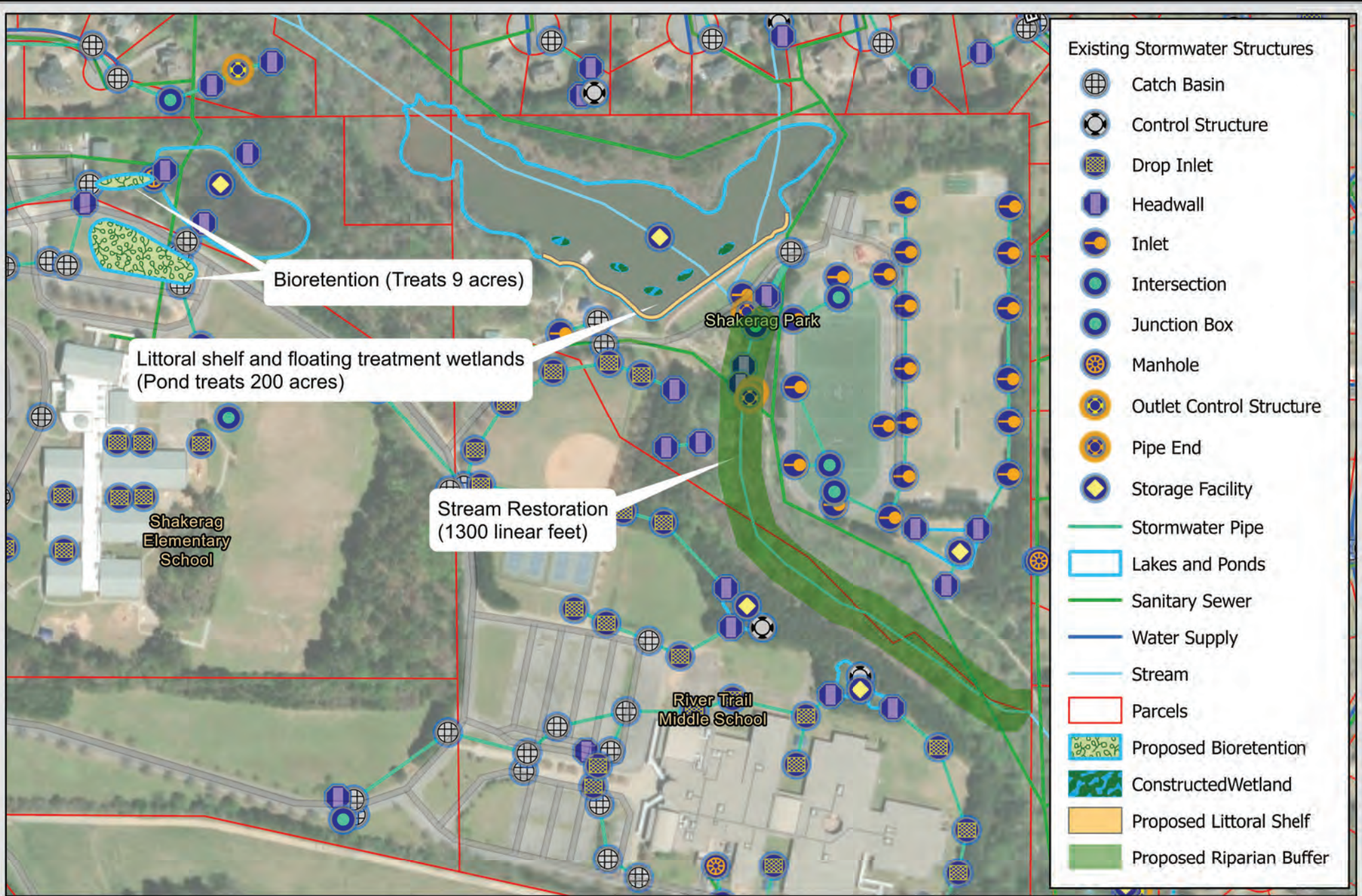
¹Federal permits are likely required for inline pond improvements and stream restoration, not for bioretention.

PLANNING LEVEL OPINION OF COST

- Construction estimate includes 30% contingency for planning purposes.
- Proposed project footprints based on GIS analysis.

Table 2. Planning Level Opinion of Cost

Item	Total Cost Opinion
Construction	\$2,180,000
Design, Permitting, Ancillary	\$1,090,000
Real Estate, Maintenance	\$109,000
Total Planning Cost	\$3,379,000



NAME OF PROJECT: SUGAR MILL RAIN GARDENS (SITE NO. 19)

PROBLEM IDENTIFICATION and SITE CHARACTERISTICS

LOCATION: Sugar Mill Subdivision between Bell Road and Abbotts Bridge Road

WATERSHED PRIORITY: Medium/Low

DRAINAGE AREA to PROJECT: Approximately 105 acres

PROJECT DESCRIPTION and BENEFIT

Rain Gardens (58 acres treated): Provide approximately 2.8 acres of treatment for pollutant removal as follows (actual length of retrofits can be adjusted based on available budget):

- Convert space between curb and property line to rain gardens/bioretention planters to capture and treat road runoff.
- Retrofits will be focused in areas with no existing landscaping, flat slopes and minimal driveways.
- Install media and plantings in selected areas and provide curb cuts to direct runoff from street into rain gardens.

PROJECT PRIORITIZATION CRITERIA SCORE

Table 1. Prioritization Criteria Score

Prioritization Category	Score
Land Ownership	6
Drainage Area Treated	8
Fecal Coliform Removal Efficiency	24
Constructability	5
Tree Cover	10
Ease of Access	4
Permit Requirements ¹	3
Integrated with Existing CIP	5
TOTAL SCORE	65

¹Federal permits are not likely required.



PLANNING LEVEL OPINION OF COST

- Construction estimate includes 30% contingency for planning purposes.
- Proposed project footprints based on GIS analysis.

Table 2. Planning Level Opinion of Cost

Item	Cost Opinion
Construction	\$2,358,000
Design, Permitting, Ancillary	\$1,181,000
Real Estate, Maintenance	\$142,000
Total Planning Cost	\$3,681,000




Legend

- Lakes and Ponds
- Stormwater Pipe
- Proposed Bioretention
- Sanitary Sewer
- Stream
- Water Supply
- Parcels



**Johns Creek
Zone 3 Master Plan
Site No. 19 Concept Design Exhibit**



NAME OF PROJECT: LAURELWOOD RAIN GARDENS (SITE NO. 18)

PROBLEM IDENTIFICATION and SITE CHARACTERISTICS

LOCATION: Laurelwood Subdivision south of McGinnis Ferry Road

WATERSHED PRIORITY: Medium

DRAINAGE AREA to PROJECT: Approximately 37 acres

PROJECT DESCRIPTION and BENEFIT

Rain Gardens (37 acres treated): Provide approximately 0.6 acres of treatment for pollutant removal as follows (actual length of retrofits can be adjusted based on available budget):

- Convert space between curb and property line to rain gardens/bioretention planters to capture and treat road runoff.
- Retrofits will be focused in areas with no existing landscaping, flat slopes and minimal driveways.
- Install media and plantings in selected areas and provide curb cuts to direct runoff from street into rain gardens.

PROJECT PRIORITIZATION CRITERIA SCORE

Table 1. Prioritization Criteria Score

Prioritization Category	Score
Land Ownership	6
Drainage Area Treated	6
Fecal Coliform Removal Efficiency	24
Constructability	5
Tree Cover	10
Ease of Access	4
Permit Requirements ¹	3
Integrated with Existing CIP	5
TOTAL SCORE	63

¹Federal permits are not likely required.

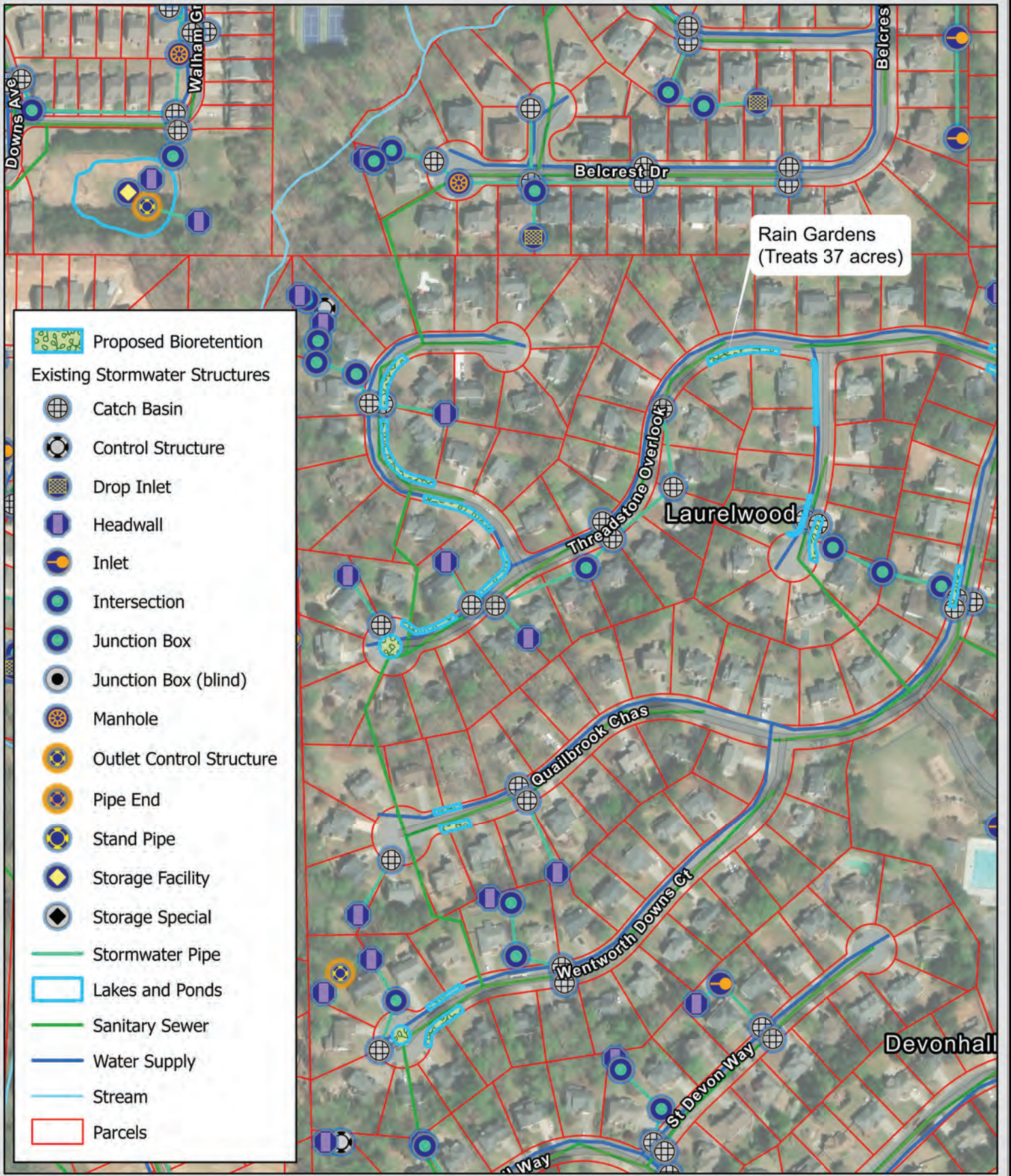


PLANNING LEVEL OPINION OF COST

- Construction estimate includes 30% contingency for planning purposes.
- Proposed project footprints based on GIS analysis.

Table 2. Planning Level Opinion of Cost

Item	Cost Opinion
Construction	\$481,000
Design, Permitting, Ancillary	\$240,000
Real Estate, Maintenance	\$29,000
Total Planning Cost	\$750,000



NAME OF PROJECT: BLACKSTONE POND IMPROVEMENTS, BIORETENTION AND STREAM RESTORATION (SITE NO. 26)

PROBLEM IDENTIFICATION and SITE CHARACTERISTICS

LOCATION: Cavendish Place south of McGinnis Ferry Road

WATERSHED PRIORITY: Medium

DRAINAGE AREA to PROJECT: Approximately 65 acres

PROJECT DESCRIPTION and BENEFIT

Pond Improvements (65 acres treated): Add additional water quality treatment to the existing pond as follows:

- Remove sediment from upstream end.
- Construct forebay at upstream to intercept pollutants.

Stream Restoration: Provide approximately 600 linear feet of stream stabilization and restoration as follows:

- Stabilize both banks of the stream upstream of the existing pond.

Bioretention (2 acres treated): Provide approximately 0.2 acres of treatment for pollutant removal as follows:

- Grade open areas west of existing pond for bioretention.
- Install bioretention media and plantings.
- Install new outfall structure.
- Provide bypass for high-flow conditions.



PROJECT PRIORITIZATION CRITERIA SCORE

Prioritization Category	Site 26 Score
Land Ownership	0
Drainage Area Treated	8
Pollutant Removal Efficiency	27
Constructability	10
Tree Cover	6
Ease of Access	4
Permit Requirements ¹	1
Integrated with Existing CIP	5
TOTAL SCORE	61

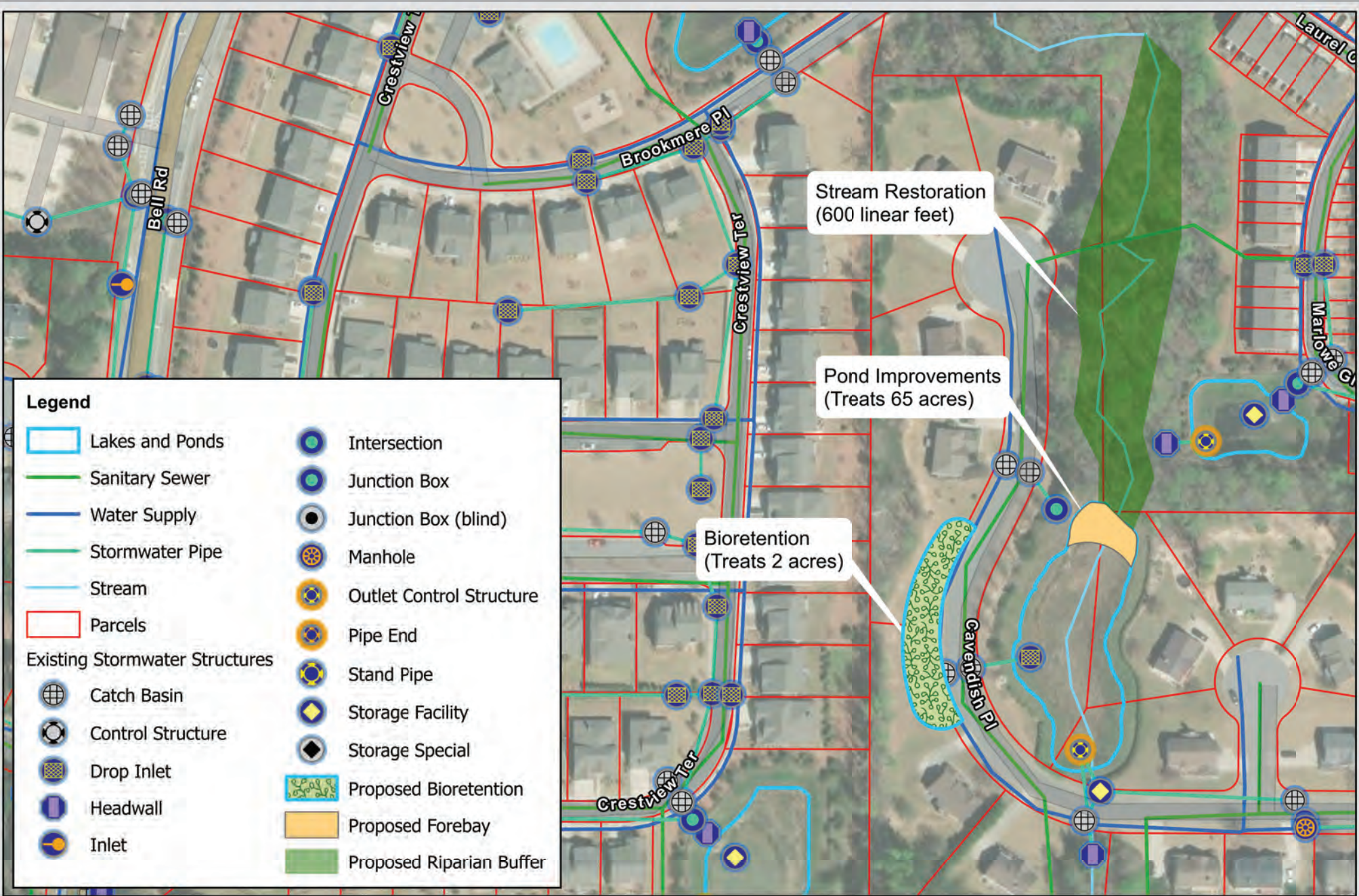
¹ Federal permits are likely required for inline pond improvements and stream restoration, not for bioretention.

PLANNING LEVEL OPINION OF COST

- Construction estimate includes 30% contingency for planning purposes.
- Proposed project footprints based on GIS analysis.

Table 2. Planning Level Opinion of Cost

Item	Cost Opinion
Construction	\$1,206,000
Design, Permitting, Ancillary	\$567,000
Real Estate, Maintenance	\$260,000
Total Planning Cost	\$2,033,000



NAME OF PROJECT: BELLACREE RAIN GARDENS (SITE NO. 6)

PROBLEM IDENTIFICATION and SITE CHARACTERISTICS

LOCATION: Bellacree Subdivision off Bell Road

WATERSHED PRIORITY: Low

DRAINAGE AREA to PROJECT: Approximately 2 acres

PROJECT DESCRIPTION and BENEFIT

Rain Gardens (2 acres treated): Provide approximately 0.1 acres of treatment for pollutant removal as follows (actual length of retrofits can be adjusted based on available budget):

- Convert space between curb and property line to rain gardens/bioretention planters to capture and treat road runoff.
- Retrofits will be focused in areas with no existing landscaping, flat slopes and minimal driveways.
- Install media and plantings in selected areas and provide curb cuts to direct runoff from street into rain gardens.

PROJECT PRIORITIZATION CRITERIA SCORE

Table 1. Prioritization Criteria Score

Prioritization Category	Score
Land Ownership	6
Drainage Area Treated	2
Fecal Coliform Removal Efficiency	24
Constructability	5
Tree Cover	10
Ease of Access	4
Permit Requirements ¹	3
Integrated with Existing CIP	5
TOTAL SCORE	59

¹Federal permits are not likely required.

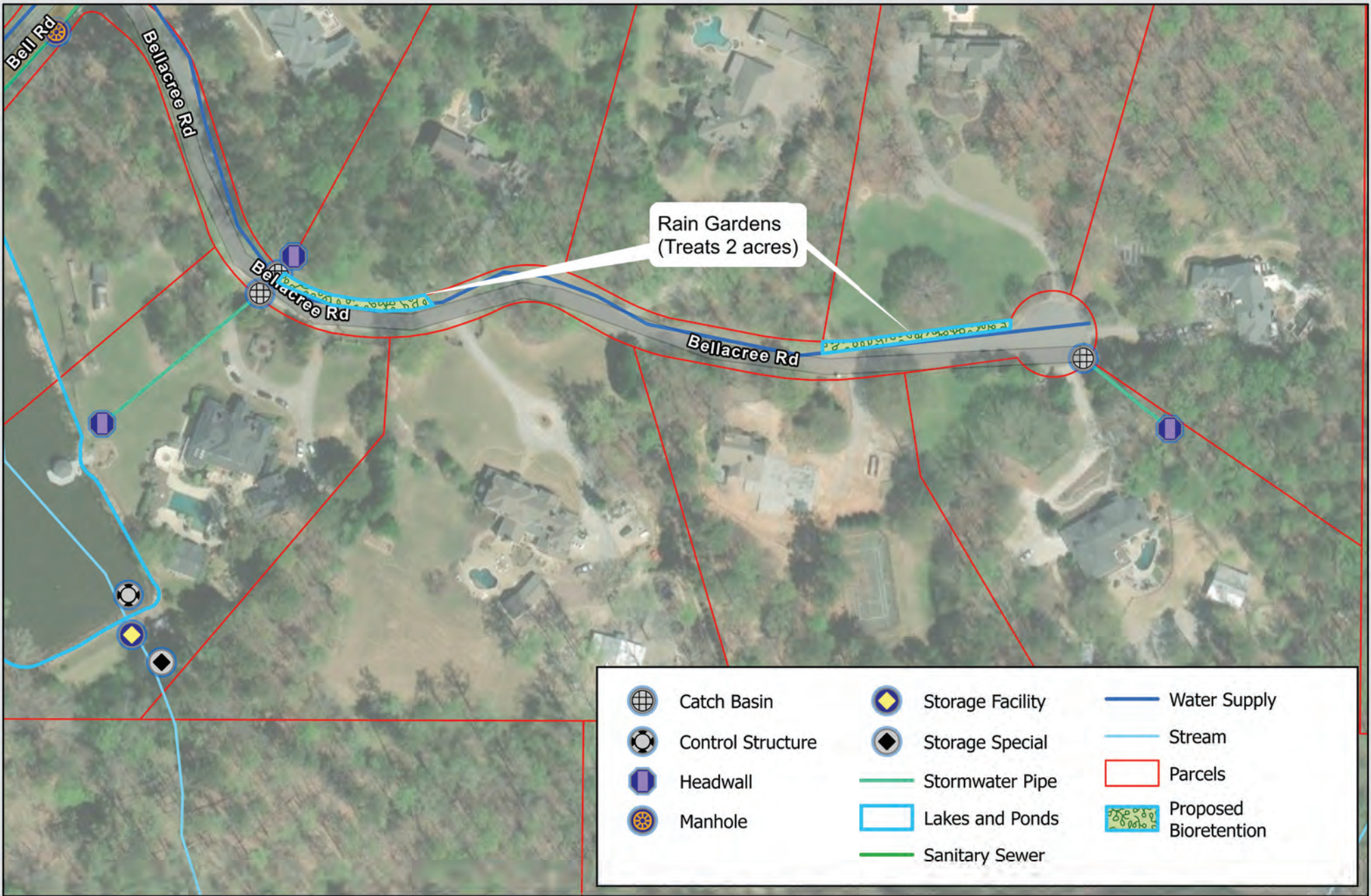


PLANNING LEVEL OPINION OF COST

- Construction estimate includes 30% contingency for planning purposes.
- Proposed project footprints based on GIS analysis.

Table 2. Planning Level Opinion of Cost

Item	Cost Opinion
Construction	\$92,000
Design, Permitting, Ancillary	\$46,000
Real Estate, Maintenance	\$6,000
Total Planning Cost	\$144,000



NAME OF PROJECT: JADEN WOODS BIORETENTION (SITE NO. 24)

PROBLEM IDENTIFICATION and SITE CHARACTERISTICS

LOCATION: Morganton Drive south of McGinnis Ferry Road

WATERSHED PRIORITY: Medium

DRAINAGE AREA to PROJECT: Approximately 1 acre

PROJECT DESCRIPTION and BENEFIT

Bioretention (1 acres treated): Provide approximately 0.1 acres of treatment for pollutant removal as follows:

- Grade in new bioretention area in common area along Morganton Drive with curb cuts to direct flow from street.
- Install bioretention media and plantings.
- Install new outfall structure.

PROJECT PRIORITIZATION CRITERIA SCORE

Table 1. Prioritization Criteria Score

Prioritization Category	Score
Land Ownership	6
Drainage Area Treated	2
Fecal Coliform Removal Efficiency	27
Constructability	5
Tree Cover	10
Ease of Access	4
Permit Requirements ¹	3
Integrated with Existing CIP	0
TOTAL SCORE	57

¹Federal permits are not likely required.



PLANNING LEVEL OPINION OF COST

- Construction estimate includes 30% contingency for planning purposes.
- Proposed project footprints based on GIS analysis.

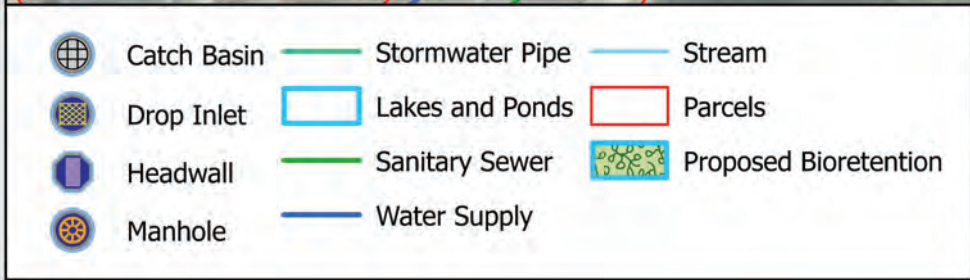
Table 2. Planning Level Opinion of Cost

Item	Cost Opinion
Construction	\$86,000
Design, Permitting, Ancillary	\$44,000
Real Estate, Maintenance	\$13,000
Total Planning Cost	\$143,000



Bioretention (Treats 1 acre)

Morganton Dr



NAME OF PROJECT: AMBERLEIGH BIORETENTION (SITE NO. 4)

PROBLEM IDENTIFICATION and SITE CHARACTERISTICS

LOCATION: Amberleigh Way off Rogers Bridge Road

WATERSHED PRIORITY: Medium

DRAINAGE AREA to PROJECT: Approximately 2 acres

PROJECT DESCRIPTION and BENEFIT

Bioretention (2 acres treated): Provide approximately 0.1 acres of treatment for pollutant removal as follows:

- Grade in new bioretention area in common area along Amberleigh Way with curb cuts to direct flow from street.
- Install bioretention media and plantings.
- Install new outfall structure.

PROJECT PRIORITIZATION CRITERIA SCORE

Table 1. Prioritization Criteria Score

Prioritization Category	Score
Land Ownership	6
Drainage Area Treated	2
Fecal Coliform Removal Efficiency	27
Constructability	5
Tree Cover	8
Ease of Access	4
Permit Requirements ¹	3
Integrated with Existing CIP	0
TOTAL SCORE	55

¹Federal permits are not likely required.
























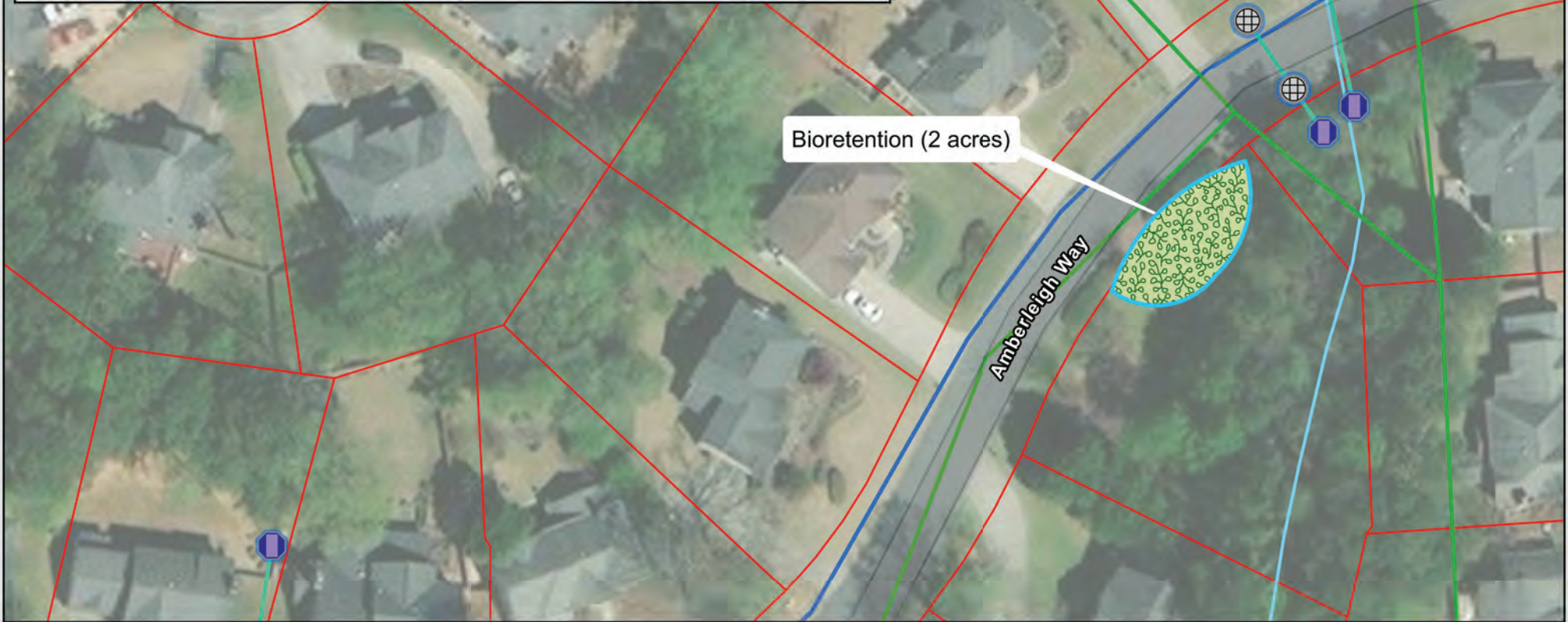
PLANNING LEVEL OPINION OF COST

- Construction estimate includes 30% contingency for planning purposes.
- Proposed project footprints based on GIS analysis.

Table 2. Planning Level Opinion of Cost

Item	Cost Opinion
Construction	\$94,000
Design, Permitting, Ancillary	\$47,000
Real Estate, Maintenance	\$14,000
Total Planning Cost	\$155,000

 Proposed Bioretention	 Junction Box	 Storage Special
Existing Stormwater Structures	 Junction Box (blind)	 Stormwater Pipe
 Catch Basin	 Manhole	 Lakes and Ponds
 Control Structure	 Outlet Control Structure	 Sanitary Sewer
 Drop Inlet	 Pipe End	 Water Supply
 Headwall	 Stand Pipe	 Stream
 Inlet	 Storage Facility	 Parcels
 Intersection		



NAME OF PROJECT: EMBRY PROPERTY STREAM RESTORATION (SITE NO. 5)

PROBLEM IDENTIFICATION and SITE CHARACTERISTICS

LOCATION: Undeveloped property along Chattahoochee River south of Shakerag Elementary

WATERSHED PRIORITY: MEDIUM

DRAINAGE AREA to PROJECT: Approximately 719 acres

PROJECT DESCRIPTION and BENEFIT

STREAM AND RIPARIAN BUFFER RESTORATION: Acquire property and restore approximately 2700 linear feet of stream as follows:

- Acquire property at 10555 Embry Farm Road.
- Realign and restore stream to restore natural meanders.
- Install riparian plantings along stream and along Chattahoochee River to enhance buffer.



PROJECT PRIORITIZATION CRITERIA SCORE

Table 1. Prioritization Criteria Score

Prioritization Category	Score
Land Ownership	6
Drainage Area Treated	8
Fecal Coliform Removal Efficiency	21
Constructability	10
Tree Cover	8
Ease of Access	1
Permit Requirements ¹	1
Integrated with Existing CIP	0
TOTAL SCORE	55

¹Federal permits are likely required.























PLANNING LEVEL OPINION OF COST

- Construction estimate includes 30% contingency for planning purposes.
- Proposed project footprints based on GIS analysis.

Table 2. Planning Level Opinion of Cost

Item	Cost Opinion
Construction	\$4,107,000
Design, Permitting, Ancillary	\$1,005,000
Real Estate, Maintenance	\$1,889,000
Total Planning Cost	\$7,001,000

Legend

-  Proposed Stream Realignment
-  Proposed Riparian Buffer
- Existing Stormwater Structures**
-  Catch Basin
-  Control Structure
-  Drop Inlet
-  Headwall
-  Inlet
-  Intersection
-  Junction Box
-  Junction Box (blind)
-  Manhole
-  Outlet Control Structure
-  Pipe End
-  Stand Pipe
-  Storage Facility
-  Storage Special
-  Stormwater Pipe
-  Lakes and Ponds
-  Sanitary Sewer
-  Water Supply
-  Stream
-  Parcels

Stream Realignment/Restoration
(2700 linear feet)

Chattahoochee River

NAME OF PROJECT: TAVISTOCK POND IMPROVEMENTS, BIORETENTION AND STREAM RESTORATION (SITE NO. 15)

PROBLEM IDENTIFICATION and SITE CHARACTERISTICS

LOCATION: Taconic Way east of Rogers Circle

WATERSHED PRIORITY: Medium

DRAINAGE AREA to PROJECT: Approximately 118 acres

PROJECT DESCRIPTION and BENEFIT

Pond Improvements (118 acres treated): Add additional water quality treatment to the existing pond as follows:

- Remove sediment from upstream end.
- Construct forebay at upstream to intercept pollutants.
- Modify riser to detain additional water quality volume.

Stream Restoration: Provide approximately 300 linear feet of stream stabilization and restoration as follows:

- Stabilize both banks of the stream upstream of the existing pond.
- Install riparian plantings.

Bioretention (1 acre treated): Provide approximately 0.1 acres of treatment for pollutant removal as follows:

- Grade open area upstream of existing pond for bioretention.
- Install bioretention media and plantings.
- Install new outfall structure.
- Provide bypass for high-flow conditions.



PROJECT PRIORITIZATION CRITERIA SCORE

Prioritization Category	Site 26 Score
Land Ownership	0
Drainage Area Treated	8
Pollutant Removal Efficiency	27
Constructability	10
Tree Cover	6
Ease of Access	4
Permit Requirements ¹	1
Integrated with Existing CIP	5
TOTAL SCORE	61




















¹ Federal permits are likely required for inline pond improvements and stream restoration, not for bioretention.

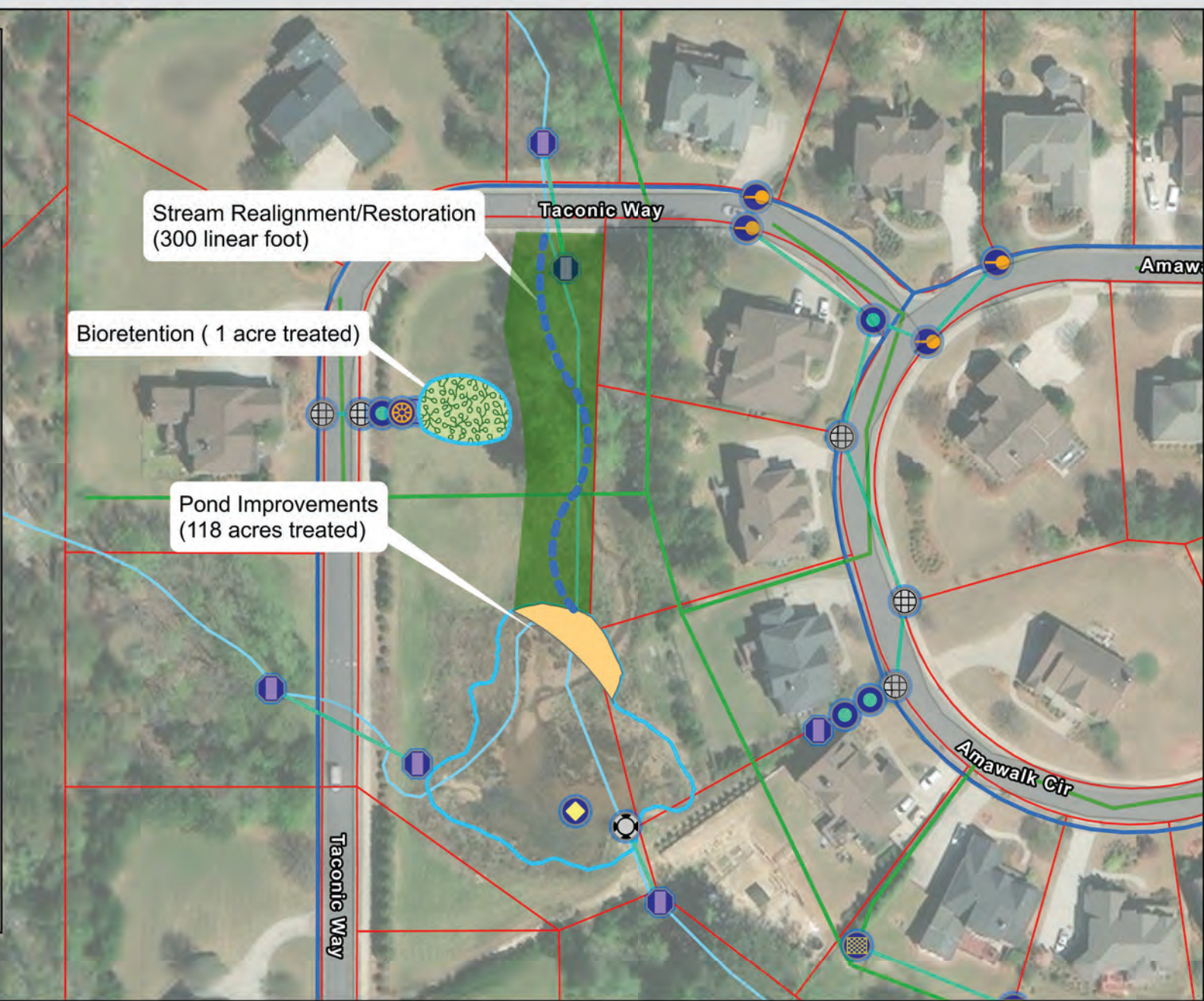
PLANNING LEVEL OPINION OF COST

- Construction estimate includes 30% contingency for planning purposes.
- Proposed project footprints based on GIS analysis.

Table 2. Planning Level Opinion of Cost

Item	Cost Opinion
Construction	\$653,000
Design, Permitting, Ancillary	\$308,000
Real Estate, Maintenance	\$98,000
Total Planning Cost	\$1,059,000

-  Catch Basin
-  Control Structure
-  Drop Inlet
-  Headwall
-  Inlet
-  Intersection
-  Junction Box
-  Manhole
-  Storage Facility
-  Stormwater Pipe
-  Lakes and Ponds
-  Sanitary Sewer
-  Water Supply
-  Stream
-  Parcels
-  Proposed Bioretention
-  Proposed Forebay
-  Proposed Riparian Buffer
-  Proposed Stream Realignment



APPENDIX D

Planning Level Cost Estimates

**Opinion of Probable Construction Cost
For City of Johns Creek
Zone 3 Watershed
Z3-1,11 and 32 Cauley Creek Park Stream Restoration and RSC**

Project 1,11 and 32: Cauley Creek Park Stream Restoration and RSC			WKD NO: 20230087.00.RA		
Owner: City of Johns Creek			Date: 4/26/2023		
Item No.	Item Description	Unit	Qty	Unit Price	Total
1	Mobilization, Demobilization	LS	1	\$ 288,000.00	\$ 288,000.00
2	Bonds, Insurance	LS	1	\$ 108,000.00	\$ 108,000.00
3	Erosion and Sediment Control	LS	1	\$ 270,000.00	\$ 270,000.00
4	Traffic Control	LS	1	\$ 108,000.00	\$ 108,000.00
5	As-Built Drawings	LS	1	\$ 5,000.00	\$ 5,000.00
6	Clearing and grubbing	SY	47700	\$ 5.00	\$ 238,500.00
7	Earthwork	CY	29600	\$ 50.00	\$ 1,480,000.00
8	Regenerative Stormwater Conveyance	LF	290	\$ 1,200.00	\$ 348,000.00
9	Stream Restoration*	LF	4000	\$ 350.00	\$ 1,400,000.00
10	Riparian Buffer Plantings	AC	5	\$ 25,000.00	\$ 125,000.00
Sub-Total					\$ 4,370,500.00
Contingency (30%)					\$ 1,311,000.00
Total					\$ 5,682,000.00

**Opinion of Probable Construction Cost
For City of Johns Creek
Zone 3 Watershed
Z3-2 and 3 Shakerag Park Pond Improvements, Bioretention and Stream Restoration**

Project 2 and 3: Shakerag Park Pond Improvements, Bioretention and Stream Restoration

WKD NO: 20230087.00.RA

Owner: City of Johns Creek

Date: 4/26/2023

Item No.	Item Description	Unit	Qty	Unit Price	Total
1	Mobilization, Demobilization	LS	1	\$ 110,000.00	\$ 110,000.00
2	Bonds, Insurance	LS	1	\$ 42,000.00	\$ 42,000.00
3	Erosion and Sediment Control	LS	1	\$ 104,000.00	\$ 104,000.00
4	Traffic Control	LS	1	\$ 42,000.00	\$ 42,000.00
5	As-Built Drawings	LS	1	\$ 5,000.00	\$ 5,000.00
6	Removal of existing drainage structures	EA	4	\$ 1,500.00	\$ 6,000.00
7	Removal of existing drainage pipe	LF	230	\$ 50.00	\$ 11,500.00
8	Clearing and grubbing	SY	17900	\$ 5.00	\$ 89,500.00
9	Bioretention Filter Media	CY	4500	\$ 60.00	\$ 270,000.00
10	Classified Stone (All sizes)	TON	40	\$ 85.00	\$ 3,400.00
11	RipRap	TON	10	\$ 65.00	\$ 700.00
12	Earthwork	CY	9300	\$ 50.00	\$ 465,000.00
13	Underdrain	LF	1500	\$ 35.00	\$ 52,500.00
14	Outlet control Structure	EA	2	\$ 20,000.00	\$ 40,000.00
15	Geotextile fabric	SY	3500	\$ 7.00	\$ 24,500.00
16	Wood mulch	SY	3500	\$ 5.00	\$ 17,500.00
17	Container Plantings (1-Gallon)	EA	600	\$ 15.00	\$ 9,000.00
18	Stream Enhancement	LF	1300	\$ 150.00	\$ 195,000.00
19	Riparian Buffer Plantings	AC	4	\$ 25,000.00	\$ 100,000.00
20	Littoral Shelf	SY	1700	\$ 50.00	\$ 85,000.00
21	Wetland Plantings	SY	400	\$ 10.00	\$ 4,000.00
Sub-Total					\$ 1,676,600.00
Contingency (30%)					\$ 503,000.00
Total					\$ 2,180,000.00

**Opinion of Probable Construction Cost
For City of Johns Creek
Zone 3 Watershed
Z3-19 Sugar Mill Rain Gardens**

Project 19: Sugar Mill Rain Gardens			WKD NO: 20230087.00.RA		
Owner: City of Johns Creek			Date: 4/26/2023		
Item No.	Item Description	Unit	Qty	Unit Price	Total
1	Mobilization, Demobilization	LS	1	\$ 120,000.00	\$ 120,000.00
2	Bonds, Insurance	LS	1	\$ 45,000.00	\$ 45,000.00
3	Erosion and Sediment Control	LS	1	\$ 112,000.00	\$ 112,000.00
4	Traffic Control	LS	1	\$ 45,000.00	\$ 45,000.00
5	As-Built Drawings	LS	1	\$ 5,000.00	\$ 5,000.00
6	Clearing and grubbing	SY	13600	\$ 5.00	\$ 68,000.00
7	Bioretention Filter Media	CY	9000	\$ 60.00	\$ 540,000.00
8	Classified Stone (All sizes)	TON	160	\$ 85.00	\$ 13,600.00
9	RipRap	TON	40	\$ 65.00	\$ 2,600.00
10	Earthwork	CY	9000	\$ 50.00	\$ 450,000.00
11	Underdrain	LF	6100	\$ 35.00	\$ 213,500.00
12	Geotextile fabric	SY	13600	\$ 7.00	\$ 95,200.00
13	Wood mulch	SY	13600	\$ 5.00	\$ 68,000.00
14	Container Plantings (1-Gallon)	EA	2400	\$ 15.00	\$ 36,000.00
Sub-Total					\$ 1,813,900.00
Contingency (30%)					\$ 544,000.00
Total					\$ 2,358,000.00

**Opinion of Probable Construction Cost
For City of Johns Creek
Zone 3 Watershed
Z3-18 Laurelwood Rain Gardens**

Project 18: Laurelwood Rain Gardens

WKD NO: 20230087.00.RA

Owner: City of Johns Creek

Date: 4/26/2023

Item No.	Item Description	Unit	Qty	Unit Price	Total
1	Mobilization, Demobilization	LS	1	\$ 25,000.00	\$ 25,000.00
2	Bonds, Insurance	LS	1	\$ 10,000.00	\$ 10,000.00
3	Erosion and Sediment Control	LS	1	\$ 23,000.00	\$ 23,000.00
4	Traffic Control	LS	1	\$ 10,000.00	\$ 10,000.00
5	As-Built Drawings	LS	1	\$ 5,000.00	\$ 5,000.00
6	Clearing and grubbing	SY	2700	\$ 5.00	\$ 13,500.00
7	Bioretention Filter Media	CY	1800	\$ 60.00	\$ 108,000.00
8	Classified Stone (All sizes)	TON	30	\$ 85.00	\$ 2,600.00
9	RipRap	TON	10	\$ 65.00	\$ 700.00
10	Earthwork	CY	1800	\$ 50.00	\$ 90,000.00
11	Underdrain	LF	1200	\$ 35.00	\$ 42,000.00
12	Geotextile fabric	SY	2700	\$ 7.00	\$ 18,900.00
13	Wood mulch	SY	2700	\$ 5.00	\$ 13,500.00
14	Container Plantings (1-Gallon)	EA	500	\$ 15.00	\$ 7,500.00
Sub-Total					\$ 369,700.00
Contingency (30%)					\$ 111,000.00
Total					\$ 481,000.00

**Opinion of Probable Construction Cost
For City of Johns Creek
Zone 3 Watershed
Z3-26 Blackstone Pond Improvements, Bioretention and Stream Restoration**

Project 26: Blackstone Pond Improvements, Bioretention and Stream Restoration

WKD NO: 20230087.00.RA

Owner: City of Johns Creek

Date: 4/26/2023

Item No.	Item Description	Unit	Qty	Unit Price	Total
1	Mobilization, Demobilization	LS	1	\$ 61,000.00	\$ 61,000.00
2	Bonds, Insurance	LS	1	\$ 23,000.00	\$ 23,000.00
3	Erosion and Sediment Control	LS	1	\$ 57,000.00	\$ 57,000.00
4	Traffic Control	LS	1	\$ 23,000.00	\$ 23,000.00
5	As-Built Drawings	LS	1	\$ 5,000.00	\$ 5,000.00
6	Clearing and grubbing	SY	7800	\$ 5.00	\$ 39,000.00
7	Bioretention Filter Media	CY	1500	\$ 60.00	\$ 90,000.00
8	Classified Stone (All sizes)	TON	15	\$ 85.00	\$ 1,300.00
9	RipRap	TON	3	\$ 65.00	\$ 200.00
10	Earthwork	CY	3700	\$ 50.00	\$ 185,000.00
11	Underdrain	LF	500	\$ 35.00	\$ 17,500.00
12	Outlet control Structure	EA	1	\$ 20,000.00	\$ 20,000.00
13	Geotextile fabric	SY	1100	\$ 7.00	\$ 7,700.00
14	Wood mulch	SY	1100	\$ 5.00	\$ 5,500.00
15	Container Plantings (1-Gallon)	EA	200	\$ 15.00	\$ 3,000.00
16	Stream Enhancement	LF	600	\$ 150.00	\$ 90,000.00
17	Riparian Buffer Plantings	AC	2	\$ 25,000.00	\$ 50,000.00
18	Sediment Removal	CY	5000	\$ 44.00	\$ 220,000.00
19	Forebay	CY	400	\$ 75.00	\$ 30,000.00
Sub-Total					\$ 928,200.00
Contingency (30%)					\$ 278,000.00
Total					\$ 1,206,000.00

**Opinion of Probable Construction Cost
For City of Johns Creek
Zone 3 Watershed
Z3-6 Bellacree Rain Gardens**

Project 6: Bellacree Rain Gardens			WKD NO: 20230087.00.RA		
Owner: City of Johns Creek			Date: 4/26/2023		
Item No.	Item Description	Unit	Qty	Unit Price	Total
1	Mobilization, Demobilization	LS	1	\$ 5,000.00	\$ 5,000.00
2	Bonds, Insurance	LS	1	\$ 2,000.00	\$ 2,000.00
3	Erosion and Sediment Control	LS	1	\$ 5,000.00	\$ 5,000.00
4	Traffic Control	LS	1	\$ 2,000.00	\$ 2,000.00
5	As-Built Drawings	LS	1	\$ 5,000.00	\$ 5,000.00
6	Clearing and grubbing	SY	500	\$ 5.00	\$ 2,500.00
7	Bioretention Filter Media	CY	310	\$ 60.00	\$ 18,600.00
8	Classified Stone (All sizes)	TON	6	\$ 85.00	\$ 500.00
9	RipRap	TON	2	\$ 65.00	\$ 100.00
10	Earthwork	CY	310	\$ 50.00	\$ 15,500.00
11	Underdrain	LF	210	\$ 35.00	\$ 7,400.00
12	Geotextile fabric	SY	500	\$ 7.00	\$ 3,500.00
13	Wood mulch	SY	500	\$ 5.00	\$ 2,500.00
14	Container Plantings (1-Gallon)	EA	90	\$ 15.00	\$ 1,400.00
Sub-Total					\$ 71,000.00
Contingency (30%)					\$ 21,000.00
Total					\$ 92,000.00

**Opinion of Probable Construction Cost
For City of Johns Creek
Zone 3 Watershed
Z3-24 Jaden Woods Bioretention**

Project 24: Jaden Woods Bioretention				WKD NO: 20230087.00.RA	
Owner: City of Johns Creek				Date: 4/26/2023	
Item No.	Item Description	Unit	Qty	Unit Price	Total
1	Mobilization, Demobilization	LS	1	\$ 5,000.00	\$ 5,000.00
2	Bonds, Insurance	LS	1	\$ 2,000.00	\$ 2,000.00
3	Erosion and Sediment Control	LS	1	\$ 4,000.00	\$ 4,000.00
4	Traffic Control	LS	1	\$ 2,000.00	\$ 2,000.00
5	As-Built Drawings	LS	1	\$ 5,000.00	\$ 5,000.00
6	Removal of existing drainage structures	EA	1	\$ 1,500.00	\$ 1,500.00
7	Removal of existing drainage pipe	LF	30	\$ 50.00	\$ 1,500.00
8	Clearing and grubbing	SY	140	\$ 5.00	\$ 700.00
9	Bioretention Filter Media	CY	180	\$ 60.00	\$ 10,800.00
10	Classified Stone (All sizes)	TON	2	\$ 85.00	\$ 200.00
11	RipRap	TON	1	\$ 65.00	\$ 100.00
12	Earthwork	CY	180	\$ 50.00	\$ 9,000.00
13	Underdrain	LF	60	\$ 35.00	\$ 2,100.00
14	Outlet control Structure	EA	1	\$ 20,000.00	\$ 20,000.00
15	Geotextile fabric	SY	140	\$ 7.00	\$ 1,000.00
16	Wood mulch	SY	140	\$ 5.00	\$ 700.00
17	Container Plantings (1-Gallon)	EA	25	\$ 15.00	\$ 400.00
				Sub-Total	\$ 66,000.00
				Contingency (30%)	\$ 20,000.00
				Total	\$ 86,000.00

**Opinion of Probable Construction Cost
For City of Johns Creek
Zone 3 Watershed
Z3-4 Amberleigh Bioretention**

Project 4: Amberleigh Bioretention			WKD NO: 20230087.00.RA		
Owner: City of Johns Creek			Date: 4/26/2023		
Item No.	Item Description	Unit	Qty	Unit Price	Total
1	Mobilization, Demobilization	LS	1	\$ 5,000.00	\$ 5,000.00
2	Bonds, Insurance	LS	1	\$ 2,000.00	\$ 2,000.00
3	Erosion and Sediment Control	LS	1	\$ 5,000.00	\$ 5,000.00
4	Traffic Control	LS	1	\$ 2,000.00	\$ 2,000.00
5	As-Built Drawings	LS	1	\$ 5,000.00	\$ 5,000.00
6	Clearing and grubbing	SY	180	\$ 5.00	\$ 900.00
7	Bioretention Filter Media	CY	240	\$ 60.00	\$ 14,400.00
8	Classified Stone (All sizes)	TON	2	\$ 85.00	\$ 200.00
9	RipRap	TON	1	\$ 65.00	\$ 100.00
10	Earthwork	CY	240	\$ 50.00	\$ 12,000.00
11	Underdrain	LF	80	\$ 35.00	\$ 2,800.00
12	Outlet control Structure	EA	1	\$ 20,000.00	\$ 20,000.00
13	Geotextile fabric	SY	180	\$ 7.00	\$ 1,300.00
14	Wood mulch	SY	180	\$ 5.00	\$ 900.00
15	Container Plantings (1-Gallon)	EA	35	\$ 15.00	\$ 500.00
				Sub-Total	\$ 72,100.00
				Contingency (30%)	\$ 22,000.00
				Total	\$ 94,000.00

Opinion of Probable Construction Cost
For City of Johns Creek
Zone 3 Watershed
Z3-5 Embry Property Stream Restoration

Project 5: Embry Property Stream Restoration				WKD NO: 20230087.00.RA	
Owner: City of Johns Creek				Date: 4/26/2023	
Item No.	Item Description	Unit	Qty	Unit Price	Total
1	Mobilization, Demobilization	LS	1	\$ 208,000.00	\$ 208,000.00
2	Bonds, Insurance	LS	1	\$ 78,000.00	\$ 78,000.00
3	Erosion and Sediment Control	LS	1	\$ 195,000.00	\$ 195,000.00
4	Traffic Control	LS	1	\$ 78,000.00	\$ 78,000.00
5	As-Built Drawings	LS	1	\$ 5,000.00	\$ 5,000.00
6	Clearing and grubbing	SY	30000	\$ 5.00	\$ 150,000.00
7	Earthwork	CY	20000	\$ 50.00	\$ 1,000,000.00
8	Stream Restoration	LF	2700	\$ 350.00	\$ 945,000.00
9	Riparian Buffer Plantings	AC	20	\$ 25,000.00	\$ 500,000.00
Sub-Total					\$ 3,159,000.00
Contingency (30%)					\$ 948,000.00
Total					\$ 4,107,000.00

**Opinion of Probable Construction Cost
For City of Johns Creek
Zone 3 Watershed
Z3-15 Tavistock Pond Improvements, Bioretention and Stream Restoration**

Project 15: Tavistock Pond Improvements, Bioretention and Stream Restoration

WKD NO: 20230087.00.RA

Owner: City of Johns Creek

Date: 4/26/2023

Item No.	Item Description	Unit	Qty	Unit Price	Total
1	Mobilization, Demobilization	LS	1	\$ 33,000.00	\$ 33,000.00
2	Bonds, Insurance	LS	1	\$ 13,000.00	\$ 13,000.00
3	Erosion and Sediment Control	LS	1	\$ 31,000.00	\$ 31,000.00
4	Traffic Control	LS	1	\$ 13,000.00	\$ 13,000.00
5	As-Built Drawings	LS	1	\$ 5,000.00	\$ 5,000.00
6	Clearing and grubbing	SY	3550	\$ 5.00	\$ 17,800.00
7	Bioretention Filter Media	CY	300	\$ 60.00	\$ 18,000.00
8	Classified Stone (All sizes)	TON	3	\$ 85.00	\$ 300.00
9	RipRap	TON	1	\$ 65.00	\$ 100.00
10	Earthwork	CY	1400	\$ 50.00	\$ 70,000.00
11	Underdrain	LF	100	\$ 35.00	\$ 3,500.00
12	Outlet control Structure	EA	2	\$ 20,000.00	\$ 40,000.00
13	Geotextile fabric	SY	250	\$ 7.00	\$ 1,800.00
14	Wood mulch	SY	250	\$ 5.00	\$ 1,300.00
15	Container Plantings (1-Gallon)	EA	40	\$ 15.00	\$ 600.00
16	Stream Enhancement	LF	300	\$ 150.00	\$ 45,000.00
17	Riparian Buffer Plantings	AC	1	\$ 25,000.00	\$ 25,000.00
18	Sediment Removal	CY	3500	\$ 44.00	\$ 154,000.00
19	Forebay	CY	400	\$ 75.00	\$ 30,000.00
Sub-Total					\$ 502,400.00
Contingency (30%)					\$ 151,000.00
Total					\$ 653,000.00

Z3-1,11,32	% OF CONSTRUCTION	AMOUNT
Project Management	10%	\$ 568,000.00
Survey	3%	\$ 170,000.00
Design and Permitting	20%	\$ 1,136,000.00
Geotechnical Investigation	1%	\$ 57,000.00
Structural Evaluation	0%	\$ -
Real Estate Acquisition	0%	\$ -
Utility Relocation	2%	\$ 114,000.00
Project Maintenance (3yr)	5%	\$ 284,000.00
Materials Testing	1%	\$ 57,000.00
Construction Inspections	10%	\$ 568,000.00
Construction	100%	\$ 5,682,000.00
PLANNING LEVEL OPINION OF PROJECT COST: Z3-1,11,32		\$ 8,636,000.00
Real Estate, Maintenance		\$ 284,000.00
Design, CA, Permitting, Survey, Geotech, etc		\$ 2,670,000.00

Z3-6	% OF CONSTRUCTION	AMOUNT
Project Management	10%	\$ 9,000.00
Survey	3%	\$ 3,000.00
Design and Permitting	20%	\$ 18,000.00
Geotechnical Investigation	1%	\$ 1,000.00
Structural Evaluation	0%	\$ -
Real Estate Acquisition	1%	\$ 1,000.00
Utility Relocation	5%	\$ 5,000.00
Project Maintenance (3yr)	5%	\$ 5,000.00
Materials Testing	1%	\$ 1,000.00
Construction Inspections	10%	\$ 9,000.00
Construction	100%	\$ 92,000.00
PLANNING LEVEL OPINION OF PROJECT COST: Z3-6		\$ 144,000.00
Real Estate, Maintenance		\$ 6,000.00
Design, CA, Permitting, Survey, Geotech, etc		\$ 46,000.00

Z3-2,3	% OF CONSTRUCTION	AMOUNT
Project Management	10%	\$ 218,000.00
Survey	3%	\$ 65,000.00
Design and Permitting	20%	\$ 436,000.00
Geotechnical Investigation	1%	\$ 22,000.00
Structural Evaluation	2%	\$ -
Real Estate Acquisition	0%	\$ -
Utility Relocation	5%	\$ 109,000.00
Project Maintenance (3yr)	5%	\$ 109,000.00
Materials Testing	1%	\$ 22,000.00
Construction Inspections	10%	\$ 218,000.00
Construction	100%	\$ 2,180,000.00
PLANNING LEVEL OPINION OF PROJECT COST: Z3-2,3		\$ 3,379,000.00
Real Estate, Maintenance		\$ 109,000.00
Design, CA, Permitting, Survey, Geotech, etc		\$ 1,090,000.00

Z3-24	% OF CONSTRUCTION	AMOUNT
Project Management	10%	\$ 9,000.00
Survey	3%	\$ 3,000.00
Design and Permitting	20%	\$ 17,000.00
Geotechnical Investigation	1%	\$ 1,000.00
Structural Evaluation	0%	\$ -
Real Estate Acquisition	10%	\$ 9,000.00
Utility Relocation	5%	\$ 4,000.00
Project Maintenance (3yr)	5%	\$ 4,000.00
Materials Testing	1%	\$ 1,000.00
Construction Inspections	10%	\$ 9,000.00
Construction	100%	\$ 86,000.00
PLANNING LEVEL OPINION OF PROJECT COST: Z3-24		\$ 143,000.00
Real Estate, Maintenance		\$ 13,000.00
Design, CA, Permitting, Survey, Geotech, etc		\$ 44,000.00

Z3-19	% OF CONSTRUCTION	AMOUNT
Project Management	10%	\$ 236,000.00
Survey	3%	\$ 71,000.00
Design and Permitting	20%	\$ 472,000.00
Geotechnical Investigation	1%	\$ 24,000.00
Structural Evaluation	0%	\$ -
Real Estate Acquisition	1%	\$ 24,000.00
Utility Relocation	5%	\$ 118,000.00
Project Maintenance (3yr)	5%	\$ 118,000.00
Materials Testing	1%	\$ 24,000.00
Construction Inspections	10%	\$ 236,000.00
Construction	100%	\$ 2,358,000.00
PLANNING LEVEL OPINION OF PROJECT COST: Z3-19		\$ 3,681,000.00
Real Estate, Maintenance		\$ 142,000.00
Design, CA, Permitting, Survey, Geotech, etc		\$ 1,181,000.00

Z3-4	% OF CONSTRUCTION	AMOUNT
Project Management	10%	\$ 9,000.00
Survey	3%	\$ 3,000.00
Design and Permitting	20%	\$ 19,000.00
Geotechnical Investigation	1%	\$ 1,000.00
Structural Evaluation	0%	\$ -
Real Estate Acquisition	10%	\$ 9,000.00
Utility Relocation	5%	\$ 5,000.00
Project Maintenance (3yr)	5%	\$ 5,000.00
Materials Testing	1%	\$ 1,000.00
Construction Inspections	10%	\$ 9,000.00
Construction	100%	\$ 94,000.00
PLANNING LEVEL OPINION OF PROJECT COST: Z3-4		\$ 155,000.00
Real Estate, Maintenance		\$ 14,000.00
Design, CA, Permitting, Survey, Geotech, etc		\$ 47,000.00

Z3-18	% OF CONSTRUCTION	AMOUNT
Project Management	10%	\$ 48,000.00
Survey	3%	\$ 14,000.00
Design and Permitting	20%	\$ 96,000.00
Geotechnical Investigation	1%	\$ 5,000.00
Structural Evaluation	0%	\$ -
Real Estate Acquisition	1%	\$ 5,000.00
Utility Relocation	5%	\$ 24,000.00
Project Maintenance (3yr)	5%	\$ 24,000.00
Materials Testing	1%	\$ 5,000.00
Construction Inspections	10%	\$ 48,000.00
Construction	100%	\$ 481,000.00
PLANNING LEVEL OPINION OF PROJECT COST: Z3-18		\$ 750,000.00
Real Estate, Maintenance		\$ 29,000.00
Design, CA, Permitting, Survey, Geotech, etc		\$ 240,000.00

Z3-5	% OF CONSTRUCTION	AMOUNT
Project Management	10%	\$ 411,000.00
Survey	3%	\$ 123,000.00
Design and Permitting	20%	\$ 821,000.00
Geotechnical Investigation	1%	\$ 41,000.00
Structural Evaluation	0%	\$ -
Real Estate Acquisition	LS	\$ 800,000.00
Utility Relocation	1%	\$ 41,000.00
Project Maintenance (3yr)	5%	\$ 205,000.00
Materials Testing	1%	\$ 41,000.00
Construction Inspections	10%	\$ 411,000.00
Construction	100%	\$ 4,107,000.00
PLANNING LEVEL OPINION OF PROJECT COST: Z3-5		\$ 7,001,000.00
Real Estate, Maintenance		\$ 1,005,000.00
Design, CA, Permitting, Survey, Geotech, etc		\$ 1,889,000.00

Z3-26	% OF CONSTRUCTION	AMOUNT
Project Management	10%	\$ 121,000.00
Survey	3%	\$ 36,000.00
Design and Permitting	20%	\$ 241,000.00
Geotechnical Investigation	1%	\$ 12,000.00
Structural Evaluation	0%	\$ -
Real Estate Acquisition	LS	\$ 200,000.00
Utility Relocation	2%	\$ 24,000.00
Project Maintenance (3yr)	5%	\$ 60,000.00
Materials Testing	1%	\$ 12,000.00
Construction Inspections	10%	\$ 121,000.00
Construction	100%	\$ 1,206,000.00
PLANNING LEVEL OPINION OF PROJECT COST: Z3-26		\$ 2,033,000.00
Real Estate, Maintenance		\$ 260,000.00
Design, CA, Permitting, Survey, Geotech, etc		\$ 567,000.00

Z3-15	% OF CONSTRUCTION	AMOUNT
Project Management	10%	\$ 65,000.00
Survey	3%	\$ 20,000.00
Design and Permitting	20%	\$ 131,000.00
Geotechnical Investigation	1%	\$ 7,000.00
Structural Evaluation	0%	\$ -
Real Estate Acquisition	10%	\$ 65,000.00
Utility Relocation	2%	\$ 13,000.00
Project Maintenance (3yr)	5%	\$ 33,000.00
Materials Testing	1%	\$ 7,000.00
Construction Inspections	10%	\$ 65,000.00
Construction	100%	\$ 653,000.00
PLANNING LEVEL OPINION OF PROJECT COST: Z3-15		\$ 1,059,000.00
Real Estate, Maintenance		\$ 98,000.00
Design, CA, Permitting, Survey, Geotech, etc		\$ 308,000.00

APPENDIX E

Desktop Analysis Results

Project Information					Total Project Score								Total Score (Project Score x Sum of Weighting Factors)
Rank	Project Type	Ownership	Name/Feature ID	Closest Address		Land Use Score	Public Land Score	Floodplain Score	Impaired Score	Subwatershed Score	Adjacent Riparian Buffer Score	Adjacent Impervious Area Score	
1	Restoration	Public	11 120004350701		84	1	3	3	1	8	9	9	2184
2	BMP Retrofit	City	CA114845	600 Midhurst Place	87	1	3	1	1	6	9	9	2088
3	Restoration	Public	11 130004960086	10945 Rogers Circle	80	1	3	1	1	6	9	9	1920
4	Outfall Retrofit	EOS Eligible	CA370175	10980 Pennbrooke Crossing	68	2	0	1	6	9	9	9	1836
5	Restoration	Public Adjacent	11 127000540250		76	1	3	1	1	6	9	9	1824
6	Neighborhood ROW Retrofit	City	Bellacree		80	1	1	1	1	4	9	9	1760
7	BMP Retrofit	Private - Residential	CA241095	10920 Pennbrooke Crossing	80	2	0	1	6	9	4	9	1760
8	Neighborhood ROW Retrofit	City	Amberleigh		65	2	0	1	6	9	9	9	1755
9	BMP Retrofit	Private - Residential	CA148135	6879 Downs Avenue	70	1	0	0	6	7	9	9	1750
10	BMP Retrofit	Private - Residential	CA382015	780 Vista Bluff Drive	73	1	0	3	1	5	9	9	1679
11	Restoration	Public Adjacent	11 120004350719		76	1	3	3	6	13	0	9	1672
12	Outfall Retrofit	EOS Eligible	LV141655	420 Lahontan Pass	68	1	3	1	1	6	9	9	1632
13	Restoration	Private	11 118004380173		60	2	0	1	6	9	9	9	1620
14	Outfall Retrofit	EOS Eligible	CA148675	7265 Devonhall Way	60	2	0	1	6	9	9	9	1620
15	BMP Retrofit	Private - Residential	CA360175	7972 Amawalk Circle	67	1	3	1	1	6	9	9	1608
16	Restoration	Private	11 114004090029	10777 Bell Road	64	1	0	0	6	7	9	9	1600
17	Restoration	Private	11 086002920052		72	1	0	2	1	4	9	9	1584
18	Neighborhood ROW Retrofit	City	Laurelwood		60	2	0	0	6	8	9	9	1560
19	Neighborhood ROW Retrofit	City	Sugar Mill		70	1	1	1	1	4	9	9	1540
20	Outfall Retrofit	EOS Eligible	LV141645	420 Lahontan Pass	64	1	3	1	1	6	9	9	1536
21	Outfall Retrofit	EOS Eligible	CA147805	11173 Brookhavenclub Drive	96	1	0	0	6	7	0	9	1536
22	Neighborhood ROW Retrofit	City	Riverwood		85	2	1	1	1	5	4	9	1530
23	Restoration	Public Adjacent	11 119104330266	110 Cauley Club Court	76	2	0	3	6	11	0	9	1520
24	Outfall Retrofit	EOS Eligible	LV100195	765 Morganton Drive	80	1	3	1	1	6	4	9	1520
25	Outfall Retrofit	EOS Eligible	CA198765	735 Glenleigh Lane	76	2	3	1	1	7	4	9	1520
26	BMP Retrofit	Private - Residential	CA120975	204 Peacehaven Court	80	1	3	1	1	6	4	9	1520
27	Restoration	Public Adjacent	11 119004320441		52	2	0	3	6	11	9	9	1508
28	Neighborhood ROW Retrofit	City	Parkside		75	2	0	3	6	11	0	9	1500
29	Restoration	Private	11 092003410663	1 Saint Ives Country Club #Rear	68	1	1	1	1	4	9	9	1496
30	Restoration	Private	11 093003270123	100 Ballybunion Drive	68	1	1	1	1	4	9	9	1496
31	Restoration	Private	11 104000380110		68	1	1	1	1	4	9	9	1496
32	Outfall Retrofit	EOS Eligible	CA264955	400 Old Homestead Trail	68	1	3	3	6	13	0	9	1496
33	Outfall Retrofit	EOS Eligible	CA232765	325 Falling Creek Bend	68	1	1	1	1	4	9	9	1496
34	Outfall Retrofit	EOS Eligible	CA202035	101 Villamoura Way	68	1	1	1	1	4	9	9	1496
35	BMP Retrofit	Private - Residential	CA232745	535 Rippling Water Lane	67	1	1	1	1	4	9	9	1474
36	BMP Retrofit	Private - Residential	CA134105	101 Bellacree Road	67	1	1	1	1	4	9	9	1474
37	BMP Retrofit	Private - Residential	CA232935	7300 Bell Road	67	2	0	1	6	9	4	9	1474
38	Restoration	Private	11 095000340494	5985 State Bridge Road	64	2	1	1	1	5	9	9	1472
39	Outfall Retrofit	Private	CA145085	790 Vista Bluff Drive	64	1	0	3	1	5	9	9	1472
40	Outfall Retrofit	Private	CA323705	6015 State Bridge Road #1204	64	2	1	1	1	5	9	9	1472
41	Restoration	Private	11 117004281381	7059 Belltoll Court	56	2	0	0	6	8	9	9	1456
42	Restoration	Public Adjacent	11 123004540131	10655 Rogers Bridge Road	56	1	3	3	6	13	4	9	1456
43	Outfall Retrofit	City	CA344935	11440 Johns Creek Parkway	76	1	0	0	6	7	9	3	1444
44	Outfall Retrofit	City	CA344875	11440 Johns Creek Parkway	76	1	0	0	6	7	9	3	1444
45	Neighborhood ROW Retrofit	City	Devonhall		65	2	0	1	6	9	4	9	1430
46	Neighborhood ROW Retrofit	City	Estates at Foxdale, The		65	1	1	1	1	4	9	9	1430
47	Neighborhood ROW Retrofit	City	Reserve at Foxdale, The		65	1	1	1	1	4	9	9	1430
48	BMP Retrofit	Private - NonResidential	CA191865	375 Parian Run	62	1	0	3	1	5	9	9	1426
49	Neighborhood ROW Retrofit	City	Blackstone		75	1	3	1	1	6	4	9	1425
50	Neighborhood ROW Retrofit	City	River Walk		75	1	3	1	1	6	4	9	1425
51	Restoration	Private	11 110203880814	7095 Sweet Creek Road	64	1	1	1	1	4	9	9	1408
52	Restoration	Private	11 094003290111		64	1	1	1	1	4	9	9	1408
53	Outfall Retrofit	EOS Eligible	CA341225	11001 Lakefield Place	88	1	0	0	6	7	9	0	1408
54	Outfall Retrofit	EOS Eligible	CA232815	505 Rippling Water Lane	64	1	1	1	1	4	9	9	1408
55	Restoration	Private	11 107003830213	11000 Lakefield Place	56	1	0	0	6	7	9	9	1400
56	Restoration	Private	11 108003840137	11382 Easthaven Place	56	1	0	0	6	7	9	9	1400
57	Outfall Retrofit	Private	CA248035	10020 Grandview Square	56	1	0	0	6	7	9	9	1400
58	Outfall Retrofit	Private	CA247705	6027 Bellmoore Park Ln	56	1	0	0	6	7	9	9	1400
59	Restoration	Private	11 095003310445	6015 State Bridge Road	60	2	1	1	1	5	9	9	1380
60	Outfall Retrofit	EOS Eligible	CA118415	5985 State Bridge Road	92	2	1	1	1	5	9	1	1380
61	Outfall Retrofit	City	CA235945	5998 State Bridge Road	76	2	1	1	1	5	4	9	1368
62	BMP Retrofit	Private - NonResidential	CA117875	3097 Saint Ives Country Club Parkway	62	1	1	1	1	4	9	9	1364
63	BMP Retrofit	Private - NonResidential	CA116415	1024 Palmetto Dunes Drive	62	1	1	1	1	4	9	9	1364

Project Information					Total Project Score								Total Score (Project Score x Sum of Weighting Factors)
Rank	Project Type	Ownership	Name/Feature ID	Closest Address		Land Use Score	Public Land Score	Floodplain Score	Impaired Score	Subwatershed Score	Adjacent Riparian Buffer Score	Adjacent Impervious Area Score	
64	BMP Retrofit	Private - NonResidential	CA202075	3142 Saint Ives Country Club Parkway	62	1	1	1	1	4	9	9	1364
65	BMP Retrofit	Private - Residential	CA239195	570 Stedford Lane	80	1	1	1	1	4	4	9	1360
66	Neighborhood ROW Retrofit	City	Thornhill		95	1	1	1	1	4	9	1	1330
67	BMP Retrofit	County	CA360355	10795 Rogers Circle	88	1	3	1	1	6	0	9	1320
68	Neighborhood ROW Retrofit	City	Belcrest		50	2	0	0	6	8	9	9	1300
69	BMP Retrofit	Private - Residential	CA134505	10655 Embry Farm Road	54	1	3	1	1	6	9	9	1296
70	BMP Retrofit	Private - Residential	CA232895	10777 Bell Road	67	1	0	0	6	7	9	3	1273
71	BMP Retrofit	Private - NonResidential	CA191885	1930 Bobby Jones Drive	55	1	0	3	1	5	9	9	1265
72	Pipe Improvement	EOS Eligible	CA40923C	7075 Sweet Creek Road	55	1	1	1	1	4	9	9	1210
73	Neighborhood ROW Retrofit	City	Prestwick		85	1	1	1	1	4	9	1	1190
74	Neighborhood ROW Retrofit	City	Jaden Woods		60	1	3	1	1	6	4	9	1140
75	BMP Retrofit	County	CA360335	10795 Rogers Circle	76	1	3	1	1	6	0	9	1140
76	BMP Retrofit	Private - NonResidential	CA191895	1930 Bobby Jones Drive	49	1	0	3	1	5	9	9	1127
77	Pipe Improvement	Private	CA41844C	1123 Hemingford Way	45	1	0	0	6	7	9	9	1125
78	Pipe Improvement	Private	CA41843C	1123 Hemingford Way	45	1	0	0	6	7	9	9	1125
79	Pipe Improvement	City	CA21393C	7395 Kemper Drive	51	1	1	1	1	4	9	9	1122
80	Pipe Improvement	City	CA15455C	470 Stedford Lane	50	1	1	1	1	4	9	9	1100
81	Pipe Improvement	EOS Eligible	CA41727C	6955 McGinnis Ferry Road #101	41	1	0	0	6	7	9	9	1025
82	Pipe Improvement	EOS Eligible	CA41381C	810 Winding Bridge Way	45	1	1	1	1	4	9	9	990
83	Pipe Improvement	EOS Eligible	CA15448C	420 Stedford Lane	45	1	1	1	1	4	9	9	990
84	Pipe Improvement	EOS Eligible	CA11135C	11230 Quailbrook Chase	55	2	0	1	6	9	0	9	990
85	Pipe Improvement	EOS Eligible	CA10613C	580 Bellemont Court	45	1	1	1	1	4	9	9	990
86	Neighborhood ROW Retrofit	Private	St. Ives Country Club		45	1	1	1	1	4	9	9	990
87	Pipe Improvement	City	CA19689C	11440 Johns Creek Parkway	51	1	0	0	6	7	9	3	969
88	Pipe Improvement	EOS Eligible	LV20348C	420 Lahontan Pass	40	1	3	1	1	6	9	9	960
89	Pipe Improvement	EOS Eligible	LV10430C	11155 Thames Lane	38	1	3	1	1	6	9	9	912
90	Neighborhood ROW Retrofit	City	Enclave at Foxdale, The		65	1	1	1	1	4	9	1	910
91	Neighborhood ROW Retrofit	City	Spring Meadow Farms		70	1	1	1	1	4	0	9	910
92	Pipe Improvement	City	CA20293C	10915 Rogers Circle	60	1	3	1	1	6	0	9	900
93	Pipe Improvement	County/State	CA20876C	705 Vista Bluff Drive	40	1	1	1	1	4	9	9	880
94	Neighborhood ROW Retrofit	Private	Palisades at Bellmoore Park		35	1	0	0	6	7	9	9	875
95	Neighborhood ROW Retrofit	City	Easthaven		45	1	0	0	6	7	9	3	855
96	Pipe Improvement	EOS Eligible	CA15556C	810 Winding Bridge Way	38	1	1	1	1	4	9	9	836
97	Pipe Improvement	EOS Eligible	CA15434C	570 Stedford Lane	38	1	1	1	1	4	9	9	836
98	Pipe Improvement	EOS Eligible	LV41174C	1225 Clandon Place	55	1	3	1	1	6	0	9	825
99	Pipe Improvement	EOS Eligible	LV10475C	1225 Clandon Place	55	1	3	1	1	6	0	9	825
100	Pipe Improvement	EOS Eligible	CA41726C	6955 McGinnis Ferry Road #101	41	1	0	0	6	7	4	9	820

Neighborhood ROW Retrofit										
Name	Average Lot Size Score	Average Road Slope Score	Average Road Width Score	Average ROW Width Score	Total Road Length Score	Total Score	Total Subwatershed Score	Adjacent Riparian Buffer Score	Adjacent Impervious Area Score	Total Project Score
Bellacree	20	15	15	20	10	80	4	9	9	1760
Amberleigh	10	5	15	20	15	65	9	9	9	1755
Laurelwood	5	5	15	20	15	60	8	9	9	1560
Sugar Mill	10	5	15	20	20	70	4	9	9	1540
Riverwood	20	10	20	20	15	85	5	4	9	1530
Parkside	15	15	15	20	10	75	11	0	9	1500
Devonhall	10	5	15	20	15	65	9	4	9	1430
Estates at Foxdale, The	10	10	15	20	10	65	4	9	9	1430
Reserve at Foxdale, The	5	10	15	20	15	65	4	9	9	1430
Blackstone	10	20	5	20	20	75	6	4	9	1425
River Walk	10	15	15	15	20	75	6	4	9	1425
Thornhill	20	15	20	20	20	95	4	9	1	1330
Belcrest	5	5	15	15	10	50	8	9	9	1300
Prestwick	20	15	15	20	15	85	4	9	1	1190
Jaden Woods	10	20	5	15	10	60	6	4	9	1140
St. Ives Country Club	20	10	15	0	0	45	4	9	9	990
Enclave at Foxdale, The	0	15	15	20	15	65	4	9	1	910
Spring Meadow Farms	20	10	15	15	10	70	4	0	9	910
Palisades at Bellmoore Park	5	15	15	0	0	35	7	9	9	875
Easthaven	0	15	5	15	10	45	7	9	3	855
Johns Creek Station	10	15	15	15	10	65	4	0	9	845
Huntington	10	5	15	20	10	60	4	9	1	840
Ellsworth	10	20	5	0	0	35	6	9	9	840
Bellemont Farms	10	5	15	20	10	60	4	0	9	780
EVOQ Johns Creek	20	15	0	0	0	35	4	9	9	770
Winfield on the River	20	20	15	0	0	55	5	0	9	770
Adair Manor	10	5	5	15	10	45	4	4	9	765
Oaks at Johns Creek, The	20	15	5	0	0	40	7	9	3	760
Tavistock	20	15	5	0	0	40	6	4	9	760
Ammersee	15	20	15	0	0	50	5	9	1	750
Gates at Johns Creek, The	0	15	15	0	0	30	7	9	9	750
Brookhaven	5	15	15	0	0	35	7	4	9	700
Quail Hollow Estates	15	10	15	0	0	40	7	0	9	640
Villas at River Park	5	15	0	20	5	45	5	0	9	630
Meadowview at Bellmoore Park	20	5	0	0	0	25	7	9	9	625
Avonlea on the River	20	20	0	0	0	40	5	9	1	600
Retreat at Johns Creek	20	20	0	0	0	40	5	9	1	600
Edgewater Estates	20	10	20	20	5	75	7	0	1	600
Winthrop Park	10	15	15	0	0	40	4	0	9	520
Carriage Homes at River Farm	15	5	10	0	0	30	6	9	1	480
Homestead, The	20	15	5	0	0	40	11	0	1	480
Brookmere at Johns Creek	0	15	5	0	0	20	6	9	9	480
Village at Thornhill	10	5	15	0	0	30	4	9	1	420
Kempston Place	0	15	5	0	0	20	7	4	9	400
River Club	20	20	5	20	10	75	4	0	1	375
Bridgeview at Bellmoore Park	0	15	0	0	0	15	7	9	9	375
Brookview at Bellmoore Park	0	15	0	0	0	15	7	9	9	375
Montclair	20	10	15	0	0	45	7	0	1	360
Brydon Park at Thornhill	5	15	15	20	10	65	4	0	1	325
Kings & Priests	20	0	0	0	0	20	7	0	9	320
The Woodlands at Bellmoore Park	10	5	15	0	0	30	9	0	1	300
Bayard	20	15	20	0	0	55	4	0	1	275
Eaton Manor	0	15	5	0	0	20	4	0	9	260
Shakerag Manor	20	0	0	0	0	20	4	0	9	260
Twin Creeks at Bellmoore Park	0	5	5	0	0	10	7	9	9	250
Old Taylor Farms	20	15	5	0	0	40	4	0	1	200
Kilarney at St. Ives	10	5	5	0	0	20	4	0	1	100
Whispering Woods Village	0	5	0	0	0	5	6	4	9	95

Outfall Retrofit														
Feature ID	Closest Address	Retrofit Slope Score	Diameter Score	Owner Score	Utility Conflict Score	Area Outside Buffer Score	Adjacent Outfall Score	Tree Cover Score	Total Score	Total Subwatershed Score	Adjacent Riparian Buffer Score	Adjacent Impervious Area Score	Total Project Score	
CA370175	10980 Pennbrooke Crossing	12	4	24	4	0	12	12	68	9	9	9	1836	
LV141655	420 Lahontan Pass	8	12	24	4	0	8	12	68	6	9	9	1632	
CA148675	7265 Devonhall Way	8	8	24	4	0	4	12	60	9	9	9	1620	
LV141645	420 Lahontan Pass	8	8	24	4	0	8	12	64	6	9	9	1536	
CA147805	11173 Brookhavenclub Drive	12	12	24	12	12	12	12	96	7	0	9	1536	
LV100195	765 Morganton Drive	12	12	24	4	12	4	12	80	6	4	9	1520	
CA198765	735 Glenleigh Lane	4	8	24	4	12	12	12	76	7	4	9	1520	
CA264955	400 Old Homestead Trail	12	4	28	4	12	4	4	68	13	0	9	1496	
CA232765	325 Falling Creek Bend	8	12	24	4	0	8	12	68	4	9	9	1496	
CA202035	101 Villamoura Way	12	4	24	4	0	12	12	68	4	9	9	1496	
CA145085	790 Vista Bluff Drive	12	8	4	4	12	12	12	64	5	9	9	1472	
CA323705	6015 State Bridge Road #1204	8	4	4	12	12	12	12	64	5	9	9	1472	
CA344935	11440 Johns Creek Parkway	4	4	28	12	12	12	4	76	7	9	3	1444	
CA344875	11440 Johns Creek Parkway	4	4	28	12	12	12	4	76	7	9	3	1444	
CA341225	11001 Lakefield Place	4	12	24	12	12	12	12	88	7	9	0	1408	
CA232815	505 Rippling Water Lane	8	4	24	4	0	12	12	64	4	9	9	1408	
CA248035	10020 Grandview Square	8	4	4	12	12	12	4	56	7	9	9	1400	
CA247705	6027 Bellmoore Park Ln	8	4	4	4	12	12	12	56	7	9	9	1400	
CA118415	5985 State Bridge Road	12	12	24	12	8	12	12	92	5	9	1	1380	
CA235945	5998 State Bridge Road	12	4	28	4	12	4	12	76	5	4	9	1368	
CA343235	6955 McGinnis Ferry Road #101	4	12	24	12	0	4	12	68	7	4	9	1360	
CA258485	7358 Kemper Drive	8	8	24	4	12	12	12	80	4	4	9	1360	
CA140635	11001 Taconic Way	12	4	4	4	12	8	12	56	6	9	9	1344	
LV141045	8104 Cannock Court	12	4	4	12	0	12	12	56	6	9	9	1344	
CA260805	7803 Laurel Crest Drive	8	4	4	4	12	12	12	56	6	9	9	1344	
CA238725	11335 Technology Circle	12	8	28	4	12	8	12	84	7	9	0	1344	
CA142545	7150 Handbell Lane	4	12	24	4	0	8	12	64	8	4	9	1344	
LV141085	11155 Thames Lane	12	8	24	12	12	8	12	88	6	9	0	1320	
CA235955	100 Bellacree Road	12	4	28	4	0	8	4	60	4	9	9	1320	
CA202385	1015 Vintage Club Drive	12	4	24	4	8	4	4	60	4	9	9	1320	
CA197775	805 Winding Bridge Way	4	8	24	4	0	8	12	60	4	9	9	1320	
CA135435	2001 Kinderton Manor Drive	8	4	24	4	0	8	12	60	4	9	9	1320	
CA134655	10615 Honey Brook Circle	4	4	24	4	0	12	12	60	4	9	9	1320	
CA196315	11268 Gates Terrace	8	12	4	4	0	12	12	52	7	9	9	1300	
CA151835	11258 Gates Terrace	4	8	4	4	8	12	12	52	7	9	9	1300	
CA343745	1198 Hannaford Lane	4	12	4	12	0	8	12	52	7	9	9	1300	
CA149795	11065 Pennbrooke Crossing	12	4	24	4	12	4	12	72	9	0	9	1296	
CA331075	10950 Bell Road	8	8	24	12	0	12	12	76	4	4	9	1292	
CA263715	410 Longcross Court	12	4	24	12	0	4	12	68	6	4	9	1292	
CA249535	7745 Cavendish Place	12	12	24	4	0	4	12	68	6	4	9	1292	
CA151755	6887 Downs Avenue	8	12	24	12	12	8	4	80	7	9	0	1280	
LV100125	701 Morganton Drive	12	4	24	12	12	8	12	84	6	0	9	1260	
CA238735	10915 Rogers Circle	12	8	28	4	12	8	12	84	6	0	9	1260	
CA114935	735 Spencer Mill Court	4	8	24	4	0	4	12	56	4	9	9	1232	
CA258395	7302 Kemper Drive	12	4	28	4	12	4	4	68	9	0	9	1224	
CA149635	10880 Pennbrooke Crossing	8	4	24	12	12	4	4	68	9	0	9	1224	
CA146115	160 Croftwood Court	4	8	24	12	12	8	4	72	8	9	0	1224	
LV141385	11080 Regal Forest Drive	12	8	24	4	0	4	12	64	6	4	9	1216	
CA249045	12275 Cameron Drive	4	8	24	12	8	4	4	64	7	9	3	1216	
CA147285	11268 Gates Terrace	8	8	4	4	0	12	12	48	7	9	9	1200	
CA360145	7922 Amawalk Circle	8	8	24	12	12	12	4	80	6	0	9	1200	
CA259975	11342 Crestview Terrace	12	8	24	4	12	8	12	80	6	0	9	1200	
CA249495	6027 Bellmoore Park Ln	4	12	4	4	0	12	12	48	7	9	9	1200	
CA141995	7705 Bellemont Ridge	12	8	24	4	12	8	12	80	6	0	9	1200	
CA258525	7377 Kemper Drive	4	12	24	4	0	12	12	68	4	4	9	1156	
CA249145	225 Ganton Court	12	4	24	4	12	4	12	72	7	0	9	1152	
CA248125	245 Ganton Court	12	4	24	4	12	4	12	72	7	0	9	1152	
CA150975	140 Sage Run Trail	12	8	28	4	12	4	4	72	7	0	9	1152	
CA147295	11214 Gates Terrace	12	4	24	4	12	4	12	72	7	9	0	1152	
CA331065	10950 Bell Road	8	4	4	12	0	12	12	52	4	9	9	1144	
CA239115	1050 Winding Bridge Way	4	4	24	4	0	12	4	52	4	9	9	1144	
CA205085	301 Scioto Court	12	8	24	12	12	8	12	88	4	9	0	1144	
CA149775	11030 Pennbrooke Crossing	12	4	24	4	0	4	4	52	9	4	9	1144	
CA142255	7360 Brookstead Crossing	12	8	24	12	12	8	12	88	4	9	0	1144	
LV360045	8535 River Walk Landing	12	8	24	4	12	4	12	76	6	0	9	1140	
CA149825	155 Ketton Crossing	4	12	24	4	0	4	12	60	10	9	0	1140	
CA138585	5810 Hershinger Close	12	4	24	4	12	8	12	76	5	9	1	1140	
CA106565	11450 Crestview Terrace	12	4	24	4	12	8	12	76	6	0	9	1140	
CA149855	185 Ketton Crossing	8	4	24	12	12	8	12	80	10	4	0	1120	
CA256635	5455 Old Alabama Road	12	12	28	4	12	12	4	84	4	0	9	1092	
CA151165	10768 Rogers Circle	12	4	28	4	12	12	12	84	4	0	9	1092	
CA250145	403 Colonsay Drive	8	12	24	4	0	4	12	64	4	4	9	1088	
CA247105	10296 Grandview Square	12	12	4	4	12	12	12	68	7	0	9	1088	
CA350455	10945 Rogers Circle	4	8	28	4	12	12	4	72	6	0	9	1080	
CA208345	7701 McGinnis Ferry Road	12	8	28	4	0	8	12	72	6	9	0	1080	
CA208325	7701 McGinnis Ferry Road	12	8	28	4	0	8	12	72	6	9	0	1080	
CA148735	7280 Amberleigh Way	8	8	24	4	0	12	4	60	9	9	0	1080	
CA146245	11270 Havenwood Drive	8	4	24	4	0	8	12	60	9	9	0	1080	
JC373095	11460 Johns Creek Parkway	12	8	4	12	12	4	4	56	7	9	3	1064	
CA248825	11420 Easthaven Place	8	8	24	12	12	8	4	76	7	4	3	1064	
CA243165	11440 Johns Creek Parkway	4	8	24	4	0	12	4	56	7	9	3	1064	
CA150205	10644 Polly Taylor Road	4	8	24	12	12	4	12	76	13	0	1	1064	
CA149715	265 Ketton Downs	8	4	24	12	0	4	4	56	10	0	1064	1064	
CA332255	6965 McGinnis Ferry Road	4	4	24	4	0	4	12	52	7	4	9	1040	
CA232805	315 Falling Creek Bend	8	4	24	12	12	8	12	80	4	9	0	1040	
CA191845	5455 Old Alabama Road	12	8	28	4	12	12	4	80	4	0	9	1040	
CA190925	440 Darrow Drive	12	12	24	12	12	4	4	80	4	0	9	1040	
CA142245	11220 Hambleton Way	8	4	24	12	12	8	12	80	4	9	0	1040	
CA113965	11310 Havenwood Drive	8	8	24	12	12	4	12	80	9	4	0	1040	
CA331785	1061 Hannaford Lane	12	8	4	4	12	12	12	64	7	0	9	1024	
CA324665	503 S. River Farm Drive	8	4	24	4	8	4	12	64	6	9	1	1024	
CA258115	6950 Boles Road	8	4	28	4	12	4	4	64	7	0	9	1024	
CA147725	11198 Gates Terrace	4	8	24	12	0	4	12	64	7	9	0	1024	
CA381745	575 Bellemont Court	4	4	24	4	0	12	12	60	4	4	9	1020	
CA370325	10680 Rogers Circle	12	4	4	12	12	12	12	68	6	0	9	1020	
CA322795	6015 State Bridge Road #7404	12	8	4	12	8	12	12	68	5	9	1	1020	
CA204005	1109 Ascott Valley Drive #Rear	8	8	24	4	0	4	12	60	4	4	9	1020	
CA142045	575 Bellemont Court	4	4	24	4	0	12	12	60	4	4	9	1020	
CA138495	9140 Etching Overlook	12	4	24	4	0	12	12	68	5	9	1	1020	
CA381515	9500 Riverclub Parkway	12	0	20	12	12	4	12	72	5	0	9	1008	
CA250625	203 Thorpe Park	12	8	20	4	12	4	12	72	5	0	9	1008	
CA204535	201 Southern Hill Drive	4	4	24	4	12	12	12	72	4	9	1	1008	
CA191315	9155 Waits Ferry Crossing	4	12	24	4	12	4	12	72	4	9	1	1008	
CA138595	5770 Hershinger Close	12	4	24	12	12	4	4	72	5	9	0	1008	
CA133055	535 Claridge Walk Court	4	4	24	12	0	8	4	56	9	9	0	1008	
CA395715	1278 Cauley Creek Overlook	4	0	4	4	12	12	4	40	7	9	9	1000	
CA247815	6012 Bellmoore Park Ln	4	4	4	4	8	12	4	40	7	9	9	1000	
CA320205	1022 Quaker Ridge Way	8	8	24	12	0	12	12	76	4	9	0	988	
CA310655	1310 Vintage Club Drive	8	4	24	4	12	12	12	76	4	9	0	988	
CA232845	575 Rippling Water Lane	8	12	24	4	12	4	12	76	4	9	0	988	
CA203385	2204 Ascott Valley Trace	4	12	24	4	12	8	12	76	4	0	9	988	
CA202295	1011 Palmetto Dunes Drive	8	12	24	4	12	4	12	76					

Outfall Retrofit														
Feature ID	Closest Address	Retrofit Slope Score	Diameter Score	Owner Score	Utility Conflict Score	Area Outside Buffer Score	Adjacent Outfall Score	Tree Cover Score	Total Score	Total Subwatershed Score	Adjacent Riparian Buffer Score	Adjacent Impervious Area Score	Total Project Score	
CA142435	7209 Belcrest Drive	4	8	24	12	0	4	4	56	8	0	9	952	
CA138485	9140 Etching Overlook	12	4	24	4	0	12	12	68	5	0	0	952	
CA138475	9140 Etching Overlook	12	4	24	4	0	12	12	68	5	9	0	952	
CA134785	7075 Sweet Creek Road	4	8	24	4	0	4	12	56	4	4	9	952	
CA134675	5995 Sweet Creek Road	4	8	24	4	0	4	12	56	4	4	9	952	
CA320105	1020 Quaker Ridge Way	8	4	24	12	0	12	12	72	4	9	0	936	
CA315155	300 Scioto Court	8	8	24	4	12	4	12	72	4	9	0	936	
CA256525	5320 Northwater Way	8	4	24	4	8	12	12	72	4	9	0	936	
CA219985	6200 Clapham Lane	8	4	24	4	12	8	12	72	4	0	9	936	
CA197075	10680 Glenbarr Drive	4	8	24	12	0	12	12	72	4	9	0	936	
CA144775	8900 River Trace Drive	12	4	24	12	12	4	4	72	4	0	9	936	
CA142135	101 Bellacree Road	12	4	24	12	12	4	4	72	4	9	0	936	
CA138725	9050 Waits Ferry Crossing	12	4	28	4	0	12	12	72	4	9	0	936	
CA260435	12312 Brookmere Place	8	8	4	4	12	12	12	60	6	0	9	900	
CA247335	6027 Bellmoore Park Ln	8	4	4	4	12	12	12	56	7	0	9	896	
CA247175	6013 Bellmoore Park Ln	8	4	4	4	12	12	12	56	7	0	9	896	
CA247145	6012 Bellmoore Park Ln	8	4	4	12	12	12	4	56	7	0	9	896	
CA196975	10705 Glenbarr Drive	4	8	24	4	0	12	12	64	4	9	1	896	
CA191075	9125 Waits Ferry Crossing	12	8	24	4	0	4	12	64	4	9	1	896	
CA142265	7555 Brookstead Crossing	4	4	24	12	0	8	12	64	4	9	1	896	
CA331105	10950 Bell Road	12	4	4	12	12	12	12	68	4	0	9	884	
CA320375	111 Royal Dornoch Drive	12	4	24	4	0	12	12	68	4	9	0	884	
CA311025	1023 Palmetto Dunes Drive	8	8	24	4	12	8	4	68	4	0	9	884	
CA310765	1325 Vintage Club Drive	4	12	24	4	0	12	12	68	4	9	0	884	
CA240965	8045 Sweet Creek Road	12	4	28	4	12	4	4	68	4	0	9	884	
CA240075	7610 Stamp Mill Court	4	8	24	4	12	4	12	68	4	0	9	884	
CA204405	413 Colonsay Court	8	8	24	12	0	4	12	68	4	9	0	884	
CA198665	10355 Sugar Crest Avenue	8	4	24	4	12	12	4	68	4	0	9	884	
CA191255	5320 Northwater Way	8	8	24	4	0	12	12	68	4	9	0	884	
CA190855	5400 Chelsen Wood Drive	12	4	24	12	0	4	12	68	4	9	0	884	
CA146255	255 Saint Devon Crossing	8	12	24	4	0	8	12	68	9	4	0	884	
CA142345	1095 Brookstead Chase	4	12	24	12	0	12	4	68	4	9	0	884	
CA138695	470 Darrow Drive	12	4	24	12	0	4	12	68	4	9	0	884	
CA137255	121 Royal Dornoch Drive	12	4	24	4	0	12	12	68	4	9	0	884	
CA333415	213 Hamlet Drive	4	8	4	4	12	8	4	44	7	4	9	880	
CA333365	206 Hamlet Drive	4	8	4	4	12	8	4	44	7	4	9	880	
CA211865	1010 River Park Drive	8	12	4	4	0	8	12	48	5	4	9	864	
CA142635	11350 Clangor Court	8	4	24	12	8	4	12	72	8	4	0	864	
CA381285	8950 Etching Overlook	12	4	24	12	0	4	4	60	5	9	0	840	
CA324875	1010 Bay Tree Lane	12	4	4	12	12	4	12	60	5	9	0	840	
CA320725	5005 Walnut Grove	8	4	24	4	0	4	12	56	6	9	0	840	
CA311395	9260 Riverclub Parkway	12	8	4	12	8	4	12	60	5	9	0	840	
CA243155	11440 Johns Creek Parkway	12	4	28	4	12	12	12	84	7	0	3	840	
CA239075	1304 Lakefield Place	12	8	24	4	12	12	12	84	7	0	3	840	
CA197305	11095 Glenbarr Drive	4	8	24	12	0	8	4	60	4	9	1	840	
CA191165	205 Moccasin Hollow	12	8	24	4	0	8	4	60	4	9	1	840	
CA142275	2010 Brookstead Chase	4	4	24	12	0	12	4	60	4	9	1	840	
CA140795	7922 Amawalk Circle	8	4	24	12	12	12	4	56	6	0	9	840	
CA118685	9110 Prestwick Club Drive	12	4	24	4	0	12	4	60	4	9	1	840	
CA332165	1115 Hemingford Way	4	12	24	12	12	8	4	76	7	4	0	836	
CA342725	11650 Johns Creek Parkway	12	4	4	4	12	4	12	52	7	0	9	832	
CA340615	1411 Calvert Lane	8	8	4	12	12	4	4	52	7	0	9	832	
CA333885	614 Astley Drive	4	4	4	4	12	12	12	52	7	0	9	832	
CA331825	6594 Creekview Circle	4	4	4	4	12	12	12	52	7	0	9	832	
CA321395	9500 Medlock Bridge Road	8	8	4	12	12	8	12	64	4	0	9	832	
CA310715	1335 Vintage Club Drive	4	8	24	4	0	12	12	64	4	9	0	832	
CA255155	9400 Medlock Bridge Rd	12	8	20	4	12	4	4	64	4	0	9	832	
CA204435	1026 Quaker Ridge Way	8	4	24	4	0	12	12	64	4	9	0	832	
CA203105	1110 Ascott Valley Drive	8	8	24	4	0	8	12	64	4	9	0	832	
CA202725	511 Butler National Drive	4	4	24	4	12	4	12	64	4	0	9	832	
CA202405	1075 Vintage Club Drive	8	4	24	4	0	12	12	64	4	9	0	832	
CA197495	6775 Wolford Court	4	8	24	4	0	12	12	64	4	9	0	832	
CA197055	10680 Glenbarr Drive	4	8	24	4	0	12	12	64	4	9	0	832	
CA197035	10755 Glenbarr Drive	4	12	24	4	0	8	12	64	4	9	0	832	
CA146285	7300 Devonhall Way	8	4	24	4	8	4	12	64	9	4	0	832	
CA135935	1835 Ballyunion Drive	4	4	24	12	0	8	12	64	4	9	0	832	
CA134775	7093 Sweet Creek Road	12	8	24	4	0	4	12	64	4	9	0	832	
CA118655	9100 Prestwick Club Drive	12	4	24	4	0	8	12	64	4	9	0	832	
CA116385	1075 Vintage Club Drive	8	4	24	4	0	12	12	64	4	9	0	832	
CA114945	220 York Town Circle	8	8	24	4	0	8	12	64	4	9	0	832	
CA240445	1010 River Park Drive	12	4	4	4	0	8	4	36	5	9	9	828	
CA150415	440 Old Homestead Trail	12	8	24	4	12	4	4	68	11	0	1	816	
CA146085	160 Croftwood Court	4	8	4	12	8	8	4	48	8	9	0	816	
CA332015	216 Hamlet Drive	8	4	4	4	8	8	4	40	7	4	9	800	
CA250215	10365 Grandview Square	4	4	4	4	0	4	12	32	7	9	9	800	
CA248725	12085 Cameron Drive	8	8	24	12	12	4	12	80	7	0	3	800	
CA243185	11410 Johns Creek Parkway	12	4	24	4	12	12	12	80	7	0	3	800	
CA140825	7962 Amawalk Circle	12	4	24	4	12	12	12	80	6	4	0	800	
CA196175	11154 Gates Terrace	4	4	24	12	12	12	4	72	7	4	0	792	
CA150775	10755 Cauley Creek Drive	8	8	24	4	12	4	12	72	11	0	0	792	
CA115385	120 Cauley Club Court	12	4	24	12	12	4	4	72	11	0	0	792	
CA295665	375 Parian Run	12	4	4	12	0	12	12	56	5	9	0	784	
CA360365	205 Thamesmar Lane	4	8	4	12	12	8	4	52	6	0	9	780	
CA324025	6015 State Bridge Road #2408	8	4	4	12	0	12	12	52	5	9	1	780	
CA320255	231 Southern Hill Drive	8	4	24	4	0	8	12	60	4	9	0	780	
CA310945	2204 Ascott Valley Trace	4	4	24	4	12	8	4	60	4	0	9	780	
CA240975	6575 Boles Road	4	4	28	4	12	4	4	60	4	0	9	780	
CA204705	201 Southern Hill Drive	4	4	24	4	0	12	12	60	4	9	0	780	
CA202815	1335 Vintage Club Drive	4	4	24	4	0	12	12	60	4	9	0	780	
CA190735	5470 Chelsen Wood Drive	12	4	24	4	0	12	4	60	4	0	9	780	
CA149585	10940 Pennbrooke Crossing	8	8	24	4	8	4	4	60	9	4	0	780	
CA149535	11010 Pennbrooke Crossing	8	8	24	4	0	12	4	60	9	4	0	780	
CA142395	7565 Brookstead Crossing	4	12	24	4	0	4	12	60	4	9	0	780	
CA138735	220 Moccasin Hollow	12	4	4	12	12	12	4	60	4	9	0	780	
CA134135	10870 Chatburn Way	4	4	24	12	0	4	12	60	4	9	0	780	
CA123345	9215 Prestwick Club Drive	12	4	24	4	0	4	12	60	4	9	0	780	
CA117595	3101 Saint Ives Country Club Parkway	4	12	24	4	0	12	4	60	4	9	0	780	
LV382405		12	0	4	4	0	8	4	32	6	9	9	768	
CA365275	10575 Montclair Way	8	8	24	4	0	8	12	64	7	4	1	768	
CA332145	1112 Hemingford Way	8	8	4	4	12	8	4	48	7	0	9	768	
CA242905	931 Olmsted Lane	8	4	4	4	12	4	12	48	7	0	9	768	
CA241965	11224 Olbrich Trail	4	4	4	12	8	12	4	48	7	9	0	768	
CA344535	11440 Johns Creek Parkway	4	4	4	12	0	12	4	40	7	9	3	760	
CA148815	530 Saint Devon Way	8	8	24	12	12	8	12	84	9	0	0	756	
CA258745	11095 Callaway Drive	4	8	4	4	8	12	4	44	4	4	9	748	
CA197655	760 Creek Wind Court	4	4	24	4	0	4	4	44	4	4	9	748	
CA150605	10655 Cauley Creek Drive	8	4	24	12	12	4	4	68	11	0	0	748	
CA381535	5950 State Bridge Road #140	4	4	4	4	8	4	4	32	5	9	9	736	
CA331165	6495 Stapleford Lane	8	4	4	12	12	4	12	56	4	0	9	728	
CA323725	6015 State Bridge Road #11108	8	4	4	12	0	12	12	52	5	9	0	728	
CA321905	5980 State Bridge Road	4	4	4	4	12	12	12	52	5	0	9	728	
CA264895	100 Bellacree Road	8	4	28	4	0	8	4	56	4	0	9	728	
CA255245	9887 Medlock Bridge Road	4	8	20	4	0	12	4	52	4	9	1	728	
CA255225	9887 Medlock Bridge Road	4	8	2										

Outfall Retrofit														
Feature ID	Closest Address	Retrofit Slope Score	Diameter Score	Owner Score	Utility Conflict Score	Area Outside Buffer Score	Adjacent Outfall Score	Tree Cover Score	Total Score	Total Subwatershed Score	Adjacent Riparian Buffer Score	Adjacent Impervious Area Score	Total Project Score	
CA142465	7140 Handbell Lane	4	8	24	4	0	8	12	60	8	4	0	720	
CA343985	11230 Gates Terrace	8	4	4	4	12	8	4	44	7	0	9	704	
CA340295	12315 Cameron Drive	4	12	4	12	0	8	4	44	7	9	0	704	
CA248965	11380 Easthaven Place	8	8	24	12	0	8	4	64	7	4	0	704	
CA247425	10072 Grandview Square	4	4	4	4	12	12	4	44	7	0	9	704	
CA198995	10773 Glenleigh Drive	4	4	24	4	8	8	12	64	7	4	0	704	
CA190385	9250 Heatherton Walk	12	8	24	12	8	12	12	88	4	4	0	704	
CA150815	10785 Cauley Creek Drive	12	4	24	4	12	4	4	64	11	0	0	704	
CA134515	10695 Cauley Creek Drive	8	8	24	4	12	4	4	64	11	0	0	704	
CA204495	119 Kennemer Court	8	4	24	12	8	8	12	76	4	4	1	684	
CA190285	9330 Heatherton Walk	12	8	24	4	8	8	12	76	4	4	1	684	
CA149225	7110 Amberleigh Way	8	4	24	12	12	4	12	76	9	0	0	684	
CA148875	510 Saint Devon Way	4	4	24	12	12	8	12	76	9	0	0	684	
CA145985	375 Wentworth Downs Court	12	4	24	4	12	8	12	76	9	0	0	684	
CA138525	5820 Hershinger Close	12	4	24	4	12	8	12	76	5	4	0	684	
LV141595	8499 Spring Breeze Terrace	12	8	24	4	0	8	12	68	6	4	0	680	
LV141375	11030 Regal Forest Drive	12	8	24	4	0	8	12	68	6	4	0	680	
LV141075	11145 Thames Lane	12	8	24	4	0	8	12	68	6	4	0	680	
CA114295	585 Midhurst Place	8	4	24	12	0	8	12	68	6	4	0	680	
CA365175	6565 Boles Road	4	4	4	12	12	12	4	52	4	0	9	676	
CA320145	3101 Saint Ives Country Club Parkway	4	4	24	4	0	12	4	52	4	9	0	676	
CA241145	6200 Clapham Lane	8	4	4	4	12	8	12	52	4	0	9	676	
CA204795	409 W. Country Drive	4	4	24	4	8	4	4	52	4	9	0	676	
CA204765	203 Southern Hill Drive	4	4	24	4	8	4	4	52	4	9	0	676	
CA201795	413 Colonsay Court	4	4	24	4	0	4	12	52	4	9	0	676	
CA196465	205 Gainford Court	4	4	24	12	0	4	4	52	4	9	0	676	
CA191755	9415 Prestwick Club Drive	8	8	24	4	0	4	4	52	4	9	0	676	
LV382275		12	0	4	4	0	4	4	28	6	9	9	672	
CA342295	1101 Lakefield Place	8	4	4	4	12	12	4	48	7	4	3	672	
CA255255	9887 Medlock Bridge Road	4	4	20	4	0	12	4	48	4	9	1	672	
CA342195	1101 Lakefield Place	8	8	4	12	12	4	12	60	7	4	0	660	
CA322475	5985 State Bridge Road	8	12	4	4	0	12	4	44	5	9	1	660	
CA134405	780 Glenleigh Lane	4	12	24	4	0	4	12	60	7	4	0	660	
CA206035	11250 Crofton Overlook Court	12	4	24	4	12	4	12	72	9	0	0	648	
CA149185	7060 Amberleigh Way	8	4	24	4	12	8	12	72	9	0	0	648	
CA149155	10975 Chandon Way	8	4	24	4	12	8	12	72	9	0	0	648	
CA133075	11285 Quailbrook Chase	8	8	24	4	12	4	12	72	9	0	0	648	
CA135175	110 Sage Run Trail	12	12	28	12	12	4	12	92	7	0	0	644	
CA395795	1278 Cauley Creek Overlook	8	0	4	4	8	12	4	40	7	9	0	640	
CA341765	1104 Lakefield Place	12	8	4	4	12	12	12	64	7	0	3	640	
CA340695	1198 Hannaford Lane	4	8	4	12	0	8	4	40	7	0	9	640	
CA248065	10296 Grandview Square	4	4	4	4	8	12	4	40	7	9	0	640	
CA248045	10072 Grandview Square	4	4	4	12	0	12	4	40	7	9	0	640	
CA151205	7003 Walham Grove	4	8	24	12	12	8	12	80	8	0	0	640	
CA149685	215 Amberton Court	8	8	24	4	12	4	4	64	10	0	0	640	
CA203325	1330 Vintage Club Drive	12	4	4	4	0	12	12	48	4	9	0	624	
CA197535	6775 Wolford Court	4	4	4	12	0	12	12	48	4	9	0	624	
CA196605	6570 Stapleford Lane	4	4	24	4	0	8	4	48	4	9	0	624	
CA324065	6005 State Bridge Road #721	8	8	4	4	0	8	12	44	5	9	0	616	
CA241785	6243 Bellmoore Park Ln	4	8	4	4	12	12	12	56	7	4	0	616	
CA134865	745 Glenleigh Lane	4	4	24	4	0	8	12	56	7	4	0	616	
CA191565	210 Royal Lytham Court	12	8	24	4	0	8	12	68	4	4	1	612	
CA149015	10980 Chandon Way	4	8	24	4	12	12	4	68	9	0	0	612	
CA104245	9330 Heatherton Walk	12	8	24	4	0	8	12	68	4	4	1	612	
CA341295	3108 Lakefield Place	4	12	4	4	0	4	4	32	7	9	3	608	
CA258475	7358 Kemper Drive	4	8	24	4	12	12	12	76	4	4	0	608	
CA191225	120 Armistead Court	8	4	24	4	12	12	12	76	4	4	0	608	
CA142615	11390 Clangor Court	4	8	24	12	12	4	12	76	8	0	0	608	
CA135075	304 Briton Park Court	8	4	24	12	12	4	12	76	4	4	0	608	
CA133095	100 Croftwood Court	8	8	24	4	12	8	12	76	8	0	0	608	
LV141405	10980 Regal Forest Drive	8	8	24	4	0	4	12	60	6	4	0	600	
CA342325	1104 Lakefield Place	12	4	4	4	12	12	12	60	7	0	3	600	
CA260465	12312 Brookmere Place	8	8	4	12	12	12	4	60	6	4	0	600	
CA352065	215 Henley Place	8	8	24	12	12	4	4	72	4	4	0	576	
CA264495	11242 Peachcove Court	12	8	28	12	12	12	12	96	6	0	0	576	
CA242915	6243 Bellmoore Park Ln	4	8	4	4	0	12	4	36	7	9	0	576	
CA239205	1305 Lakefield Place	4	8	4	4	0	12	4	36	7	9	0	576	
CA203155	306 Briton Park Court	8	8	24	4	12	4	12	72	4	4	0	576	
CA114115	7080 Devonhall Way	8	4	24	4	12	8	4	64	9	0	0	576	
CA197505	6775 Wolford Court	4	8	4	4	0	12	12	44	4	9	0	572	
CA360005	9400 Riverclub Parkway	8	8	4	12	0	4	4	40	5	9	0	560	
CA140855	7942 Amawalk Circle	8	4	4	4	12	12	12	56	6	4	0	560	
CA263945	7965 Cavendish Place	12	12	24	12	12	8	12	92	6	0	0	552	
CA323475	6015 State Bridge Road #4108	4	4	4	4	0	8	12	36	5	9	1	540	
CA235845	10885 Glenbarr Drive	4	8	24	4	8	8	4	60	4	4	1	540	
CA204355	3001 Saint Ives Country Club Parkway	4	4	24	4	12	8	4	60	4	4	1	540	
CA150375	400 Old Homestead Trail	12	4	24	4	0	12	4	60	9	0	0	540	
CA324745	704 S. River Farm Drive	8	4	24	12	12	4	12	76	6	0	1	532	
CA256075	11060 Medlock Bridge Road #5314	12	4	20	12	12	4	12	76	7	0	0	532	
CA239095	11354 Technology Circle	8	4	24	12	12	4	12	76	7	0	0	532	
CA115415	315 N. Drew Court	12	8	24	4	12	4	12	76	7	0	0	532	
JC373005	11460 Johns Creek Parkway	12	4	4	12	12	4	4	52	7	0	3	520	
CA311345	355 Parian Run	12	4	4	12	0	4	4	40	4	9	0	520	
CA115945	1110 Ascott Valley Drive	12	4	4	4	0	4	12	40	4	9	0	520	
CA342165	11455 Lakefield Drive #100	12	8	4	12	12	4	12	64	7	0	1	512	
CA204975	3042 Shinnecock Hills Drive	8	4	24	4	8	4	12	64	4	4	0	512	
CA198235	440 Arborshade Trace	4	4	24	4	12	4	12	64	4	4	0	512	
CA197435	195 Witheridge Drive	4	8	24	12	0	4	12	64	4	4	0	512	
CA191305	145 Whitney Valley Walk	12	8	24	12	0	4	4	64	4	4	0	512	
CA142315	7525 Brookstead Crossing	4	4	24	12	0	8	12	64	4	4	0	512	
CA134665	625 Rain Willow Lane	4	8	24	4	0	12	12	64	4	4	0	512	
LV141535	8555 River Walk Landing	12	8	24	12	12	4	12	84	6	0	0	504	
LV141115	135 Splinter Court	12	8	24	4	12	12	12	84	6	0	0	504	
LV100155	744 Morganton Drive	12	4	24	12	12	8	12	84	6	0	0	504	
CA350795	7965 Cavendish Place	12	4	24	12	12	8	12	84	6	0	0	504	
CA344835	12315 Cameron Drive	4	4	28	12	12	8	4	72	7	0	0	504	
CA264535	11242 Peachcove Court	8	8	28	4	12	12	12	84	6	0	0	504	
CA147905	11173 Brookhavenclub Drive	12	8	4	12	12	12	12	72	7	0	0	504	
CA141225	11573 Twickham Court	12	12	24	12	12	8	4	84	6	0	0	504	
CA138655	9010 Etching Overlook	12	4	24	12	12	8	12	84	5	0	1	504	
CA332045	1104 Hemingford Way	8	4	4	4	12	8	4	44	7	4	0	484	
LV141695	155 Treadstone Overlook	12	4	24	12	12	4	12	80	6	0	0	480	
LV141465	715 Treadstone Court	12	4	24	12	12	4	12	80	6	0	0	480	
LV141315	11122 Peachcove Court	12	4	24	12	12	4	12	80	6	0	0	480	
LV141235	315 Abbotbury Lane	4	4	24	12	12	12	12	80	6	0	0	480	
CA342525	11510 Lakefield Dr	12	8	4	4	12	8	12	60	7	0	1	480	
CA260765	12343 Brookmere Place	12	4	24	4	12	12	12	80	6	0	0	480	
CA249375	10915 Rogers Circle	12	4	28	4	12	8	12	80	6	0	0	480	
CA198515	6440 Whitestone Place	4	4	24	4	8	4	12	60	4	4	0	480	
CA148285	10530 Montclair Way	8	4	24	4	12	4	4	60	7	0	1	480	
CA142285	11105 Crofton Overlook Court	4	4	24	12	0	12	4	60	4	4	0	480	
CA141155	8015 Cavendish Place	12	4	24	12	12	4	12	80	6	0	0	480	
CA138665	8960 Etching Overlook	12	4	24	12	12	4	12	80	5	0	1	480	
CA134645</														

Outfall Retrofit														
Feature ID	Closest Address	Retrofit Slope Score	Diameter Score	Owner Score	Utility Conflict Score	Area Outside Buffer Score	Adjacent Outfall Score	Tree Cover Score	Total Score	Total Subwatershed Score	Adjacent Riparian Buffer Score	Adjacent Impervious Area Score	Total Project Score	
CA134365	10985 Glenbarr Drive	4	4	24	12	0	8	4	56	4	4	0	448	
CA115355	6055 Sweet Creek Road	4	4	24	4	0	8	12	56	4	4	0	448	
CA115345	365 Falling Creek Bend	4	4	24	4	0	8	12	56	4	4	0	448	
CA344445	12050 Cameron Drive	4	4	4	12	12	4	4	44	7	0	3	440	
CA243045	3030 Labrouste Cv	4	8	4	12	12	4	4	48	9	0	0	432	
CA241855	6487 Bellmoore Park Ln	4	4	4	4	12	8	12	48	9	0	0	432	
CA204345	1050 Wild Dunes Way	4	4	24	4	0	8	4	48	4	4	1	432	
CA145415	9390 Riverclub Parkway	8	4	24	4	0	4	4	48	5	4	0	432	
CA140575	336 Peekskill Court	12	4	24	12	12	4	4	72	6	0	0	432	
CA138605	5670 Hershinger Close	12	4	24	4	12	4	12	72	5	0	1	432	
CA343775	1417 Calvert Lane	12	4	4	12	12	4	12	60	7	0	0	420	
CA263295	5053 Dinant Drive	12	8	24	12	12	4	12	84	4	0	1	420	
CA145055	780 Vista Bluff Drive	12	8	24	4	12	12	12	84	5	0	0	420	
CA138645	210 Breitbrunn Chase	12	4	24	12	12	8	12	84	5	0	0	420	
CA138625	5705 Hershinger Close	12	4	24	12	12	8	12	84	5	0	0	420	
CA138535	9120 Etching Overlook	12	4	24	12	12	8	12	84	5	0	0	420	
CA138515	5905 Hershinger Close	12	4	24	12	12	8	12	84	5	0	0	420	
CA343555	1108 Lakefield Place	8	8	4	4	12	12	4	52	7	0	1	416	
CA343475	215 Hamlet Drive	4	4	4	12	12	4	12	52	7	0	1	416	
CA201775	1819 Ballyunion Drive	4	4	24	4	0	4	12	52	4	4	0	416	
CA198455	135 Whitestone Court	4	4	24	4	0	4	12	52	4	4	0	416	
CA197795	1050 Winding Bridge Way	4	4	24	4	8	4	4	52	4	4	0	416	
CA197575	655 Sweet Stream Trace	4	4	24	4	8	4	4	52	4	4	0	416	
CA190705	5490 Chelsen Wood Drive	8	4	28	4	0	4	4	52	4	4	0	416	
CA134145	10810 Chatburn Way	4	4	24	4	0	4	12	52	4	4	0	416	
CA145045	770 Vista Bluff Drive	12	12	24	4	12	12	4	80	5	0	0	400	
CA138635	230 Breitbrunn Chase	12	4	24	12	12	4	12	80	5	0	0	400	
CA138505	9200 Etching Overlook	12	4	24	12	12	4	12	80	5	0	0	400	
CA242785	11314 Olbrich Trail	4	8	4	4	12	8	4	44	9	0	0	396	
CA115905	104 Butler Creek Court	4	4	24	4	0	4	4	44	5	4	0	396	
CA250305	6243 Bellmoore Park Ln	4	8	4	4	12	12	12	56	7	0	0	392	
CA360315	10795 Rogers Circle	12	4	4	12	12	8	12	64	6	0	0	384	
CA114925	1180 Rugglestone Way	4	4	24	4	0	8	4	48	4	4	0	384	
CA204255	219 Southern Hill Drive	4	4	24	12	12	8	12	76	4	0	1	380	
CA145135	325 Marshy Pointe	12	8	24	12	12	4	4	76	5	0	0	380	
CA320685	5162 Dinant Drive	12	12	24	12	12	8	12	92	4	0	0	368	
CA331415	10950 Bell Road #Rear	8	8	4	12	12	4	4	52	7	0	0	364	
CA241915	11224 Olbrich Trail	4	4	4	12	12	12	4	52	7	0	0	364	
LV141665	280 Gladeside Path	8	4	24	4	12	4	4	60	6	0	0	360	
CA360415	10795 Rogers Circle	4	8	4	12	12	8	12	60	6	0	0	360	
CA360305	10795 Rogers Circle	8	12	4	12	12	8	4	60	6	0	0	360	
CA145145	575 Marsh Park Drive	12	4	24	12	12	4	4	72	5	0	0	360	
CA138825	530 Marsh Park Drive	12	4	24	12	12	4	4	72	5	0	0	360	
CA330555	6290 Abbotts Bridge Road #301	8	8	24	12	12	12	12	88	4	0	0	352	
CA321235	5455 Old Alabama Road	12	12	24	12	12	4	12	88	4	0	0	352	
CA150255	10647 Polly Taylor Road	8	12	24	12	12	8	12	88	4	0	0	352	
CA315185	9900 Medlock Bridge Road	4	4	28	4	12	4	12	68	4	0	1	340	
CA255465	10030 Medlock Bridge Road	12	4	20	4	12	4	12	68	4	0	1	340	
CA198535	6345 Whitestone Place	4	4	20	12	12	4	12	68	5	0	0	340	
CA260845	6552 Marlowe Glen Way	8	8	4	4	12	8	12	56	6	0	0	336	
CA204335	702 Millport Pointe	4	12	24	12	12	8	12	84	4	0	0	336	
CA323015	1930 Bobby Jones Drive	12	4	4	12	12	8	12	64	5	0	0	320	
CA196765	6590 Ganton Drive	12	4	24	12	12	4	12	80	4	0	0	320	
CA191025	9265 Waits Ferry Crossing	12	4	24	4	12	4	4	64	4	0	1	320	
CA145525	9310 Riverclub Parkway	4	4	24	12	12	4	4	64	5	0	0	320	
CA134375	10675 Glenbarr Drive	8	8	24	12	12	4	12	80	4	0	0	320	
CA115335	1010 Rugglestone Way	8	8	24	12	12	4	12	80	4	0	0	320	
CA141215	8305 Cavendish Place	8	4	4	12	12	8	4	52	6	0	0	312	
CA311055	503 Butler National Drive	4	4	24	12	12	8	12	76	4	0	0	304	
CA201995	115 Villamouira Way	12	8	24	4	12	4	12	76	4	0	0	304	
CA197665	710 Creek Wind Court	4	4	24	12	12	8	12	76	4	0	0	304	
CA142375	7475 Brookstead Crossing	8	4	24	12	12	4	12	76	4	0	0	304	
CA135085	805 Amerden Ponds Court	8	12	24	4	12	4	12	76	4	0	0	304	
CA115375	500 Sweet Stream Trace	4	4	24	12	12	8	12	76	4	0	0	304	
CA323865	6005 State Bridge Road #1038	8	4	4	12	12	4	4	48	5	0	1	288	
CA263515	9115 Eifel Court	12	4	24	12	12	4	4	72	4	0	0	288	
CA263255	5017 Dinant Drive	8	8	24	12	12	4	4	72	4	0	0	288	
CA204265	213 Southern Hill Drive	4	4	24	12	12	4	12	72	4	0	0	288	
CA202985	711 Henley Fields Circle	8	4	24	12	12	8	4	72	4	0	0	288	
CA196385	10910 Chatburn Way	4	4	24	12	12	4	12	72	4	0	0	288	
CA191015	5130 Cralyn Court	12	4	24	12	12	4	4	72	4	0	0	288	
CA144875	305 Chesterton Circle	12	4	24	12	12	4	4	72	4	0	0	288	
CA144845	8850 River Trace Drive	12	4	24	12	12	4	4	72	4	0	0	288	
CA118785	345 Parian Run	12	4	24	12	12	4	4	72	4	0	0	288	
CA118755	245 Parian Run	12	4	24	12	12	4	4	72	4	0	0	288	
CA117855	235 Southern Hill Drive	4	8	24	4	12	8	12	72	4	0	0	288	
CA395695	1278 Cauley Creek Overlook	4	0	4	4	12	12	4	40	7	0	0	280	
CA255495	9970 Medlock Bridge Road	8	4	20	4	12	8	12	68	4	0	0	272	
CA204905	241 Southern Hill Drive	8	4	24	4	12	4	12	68	4	0	0	272	
CA202655	503 Butler National Drive	4	4	24	4	12	8	12	68	4	0	0	272	
CA190775	5475 Chelsen Wood Drive	8	4	24	4	12	12	4	68	4	0	0	272	
CA190685	110 Roncard Court	12	8	24	4	12	4	4	68	4	0	0	272	
CA135445	2008 Palmetto Dunes Court	8	4	24	4	12	4	12	68	4	0	0	272	
CA134635	410 Arborshade Trace	4	8	24	4	12	4	12	68	4	0	0	272	
CA321945	5980 State Bridge Road	4	12	4	4	12	12	4	52	5	0	0	260	
CA115655	730 Rose Creek Circle	4	8	24	4	0	8	4	52	4	0	1	260	
CA381035	220 Jupiter Hills Pointe	12	4	24	4	12	4	4	64	4	0	0	256	
CA217225	5802 Grove Point Road	8	0	20	4	12	8	12	64	4	0	0	256	
CA202735	512 Butler National Drive	4	4	24	4	12	4	12	64	4	0	0	256	
CA191985	5332 Lacosta Lane	4	4	24	4	12	12	4	64	4	0	0	256	
CA191685	810 Lundin Links Court	12	4	24	4	12	4	4	64	4	0	0	256	
CA191505	9245 Prestwick Club Drive	12	4	24	4	12	4	4	64	4	0	0	256	
CA190865	5425 Chelsen Wood Drive	12	4	24	4	12	4	4	64	4	0	0	256	
CA150285	10647 Polly Taylor Road	12	12	4	12	12	8	4	64	4	0	0	256	
CA135365	1146 Ascott Valley Drive	4	4	24	4	12	4	12	64	4	0	0	256	
CA149615	10910 Pennbrooke Crossing	8	4	4	4	0	4	4	28	9	0	0	252	
CA370855	10810 Rogers Circle	12	4	4	12	12	12	4	60	4	0	0	240	
CA370835	7650 Belmont Ridge	8	4	24	4	12	4	4	60	4	0	0	240	
CA333535	6256 Clapham Lane	4	12	4	12	12	4	12	60	4	0	0	240	
CA330605	6290 Abbotts Bridge Road #104	8	8	4	4	12	12	12	60	4	0	0	240	
CA202065	3135 Saint Ives Country Club Parkway	8	4	24	4	12	4	4	60	4	0	0	240	
CA191835	9500 Medlock Bridge Road	12	4	4	4	12	12	12	60	4	0	0	240	
CA190835	5380 Chelsen Wood Drive	12	4	24	12	0	4	4	60	4	0	0	240	
CA142055	580 Belmont Court	4	12	24	4	0	12	4	60	4	0	0	240	
CA203395	1162 Ascott Valley Drive	4	4	24	4	12	4	4	56	4	0	0	224	
CA202135	3167 Saint Ives Country Club Parkway	4	4	24	4	12	4	4	56	4	0	0	224	
CA330625	6290 Abbotts Bridge Road #104	4	4	4	4	12	12	12	52	4	0	0	208	
CA191955	5332 Lacosta Lane	8	8	4	4	12	12	4	52	4	0	0	208	
CA150325	10610 Nellie Brook Court	12	4	4	12	12	4	4	52	4	0	0	208	
CA135105	10370 Sugar Crest Avenue	4	8	24	4	0	4	4	48	4	0	0	192	
CA204945	247 Southern Hill Drive	12	4	4	4	12	4	4	44	4	0	0	176	
CA365305	220 Riverbirch Place	4	4	4	4	0	4	4	24	7	0	0	168	
CA320515	205 Frasher Way	12	4	4	4	0	12	4	40	4	0	0	160	

BMP Retrofit

Feature ID	Closest Address	Owner Score	Drainage Area Score	SCM Type Score	Age Score	Total Score	Total Subwatershed Score	Adjacent Riparian Buffer Score	Adjacent Impervious Area Score	Total Project Score
CA11484S	600 Midhurst Place	25	25	12	25	87	6	9	9	2088
CA24109S	10920 Pennbrooke Crossing	5	25	25	25	80	9	4	9	1760
CA14813S	6879 Downs Avenue	5	25	25	15	70	7	9	9	1750
CA38201S	780 Vista Bluff Drive	5	18	25	25	73	5	9	9	1679
CA36017S	7972 Amawalk Circle	5	25	12	25	67	6	9	9	1608
CA12097S	204 Peacehaven Court	5	25	25	25	80	6	4	9	1520
CA23274S	535 Rippling Water Lane	5	25	12	25	67	4	9	9	1474
CA13410S	101 Bellacree Road	5	25	12	25	67	4	9	9	1474
CA23293S	7300 Bell Road	5	25	12	25	67	9	4	9	1474
CA19186S	375 Parian Run	0	25	12	25	62	5	9	9	1426
CA11787S	3097 Saint Ives Country Club Parkway	0	25	12	25	62	4	9	9	1364
CA11641S	1024 Palmetto Dunes Drive	0	25	12	25	62	4	9	9	1364
CA20207S	3142 Saint Ives Country Club Parkway	0	25	12	25	62	4	9	9	1364
CA23919S	570 Stedford Lane	5	25	25	25	80	4	4	9	1360
CA36035S	10795 Rogers Circle	20	18	25	25	88	6	0	9	1320
CA13450S	10655 Embry Farm Road	5	12	12	25	54	6	9	9	1296
CA23289S	10777 Bell Road	5	25	12	25	67	7	9	3	1273
CA19188S	1930 Bobby Jones Drive	0	18	12	25	55	5	9	9	1265
CA36033S	10795 Rogers Circle	20	6	25	25	76	6	0	9	1140
CA19189S	1930 Bobby Jones Drive	0	12	12	25	49	5	9	9	1127
CA38154S	5980 State Bridge Road	0	12	12	25	49	5	9	9	1127
CA23932S	10915 Rogers Circle	25	12	12	25	74	6	0	9	1110
CA11346S	11360 Technology Circle	0	25	12	25	62	7	9	1	1054
CA20302S	1109 Ascott Valley Drive	0	25	12	25	62	4	4	9	1054
CA26264S	10962 Bell Road	5	6	25	25	61	4	4	9	1037
CA23943S	9405 Saint Georgen Common	0	6	12	25	43	5	9	9	989
CA31546S	5985 State Bridge Road	0	6	12	25	43	5	9	9	989
CA14815S	11350 Clangor Court	5	6	12	15	38	8	9	9	988
LV24443S	135 Splinter Court	5	6	25	15	51	6	4	9	969
CA24431S	8305 Cavendish Place	5	18	25	15	63	6	0	9	945
CA23350S	407 W. Country Drive	0	25	12	25	62	4	9	1	868
CA26267S	1061 Hannaford Lane	5	12	12	25	54	7	0	9	864
CA24132S	1198 Hannaford Lane	5	12	12	25	54	7	0	9	864
CA24825S	6027 Bellmoore Park Ln	5	12	12	5	34	7	9	9	850
CA32285S	6015 State Bridge Road #7402	0	6	25	25	56	5	9	1	840
CA24135S	11001 Lakefield Place	5	12	12	15	44	7	9	3	836
CA26543S	1112 Hemingford Way	5	18	12	5	40	7	4	9	800
CA14811S	11173 Brookhavenclub Drive	5	18	12	15	50	7	0	9	800
CA23933S	10645 Polly Taylor Road	5	25	12	15	57	13	0	1	798
CA36521S	6565 Boles Road	5	6	25	25	61	4	0	9	793
CA36510S	6565 Boles Road	5	6	25	25	61	4	0	9	793
CA24626S	606 Eagle Creek Pointe	0	6	25	25	56	5	0	9	784
LV23934S	701 Morganton Drive	5	6	25	15	51	6	0	9	765
CA23291S	11382 Easthaven Place	5	18	12	5	40	7	9	3	760
CA14814S	7003 Walham Grove	5	12	12	15	44	8	0	9	748
CA23938S	1596 Bayhill Drive	5	6	25	15	51	4	9	1	714
CA14812S	11090 Densford Way	5	12	12	15	44	7	0	9	704
CA39580S	1278 Cauley Creek Overlook	5	6	12	5	28	7	9	9	700
CA13598S	1833 Ballybunion Drive	0	12	12	25	49	4	9	1	686
CA24822S	6243 Bellmoore Park Ln	5	12	12	5	34	7	4	9	680
LV23935S	750 Morganton Drive	5	12	12	15	44	6	0	9	660
CA24821S	10296 Grandview Square	5	18	12	5	40	7	0	9	640
CA24828S	11314 Olbrich Trail	5	12	12	5	34	9	0	9	612
CA23925S	11242 Peachcove Court	25	12	25	25	87	6	0	1	609
CA19041S	5285 Northwater Way	5	25	12	25	67	4	4	1	603
CA25315S	7358 Kemper Drive	5	12	12	5	34	4	4	9	578
CA87097S	1045 River Park Drive	5	6	25	5	41	5	0	9	574
CA24826S	10072 Grandview Square	5	6	12	5	28	7	4	9	560
JC37299S	11460 Johns Creek Parkway	0	6	25	25	56	7	0	3	560
CA26544S	208 Hamlet Drive	5	6	12	5	28	7	4	9	560
CA23349S	200 Southern Hill Drive	0	25	12	25	62	4	4	1	558
CA87170S	1336 Simonds Way	5	12	12	5	34	7	0	9	544
CA25897S	11342 Crestview Terrace	5	12	12	5	34	6	0	9	510
CA24827S	6487 Bellmoore Park Ln	5	6	12	5	28	9	0	9	504
CA21987S	6200 Clapham Lane	5	6	12	15	38	4	0	9	494
CA87089S	353 Wiman Park Lane	5	6	25	25	61	7	0	1	488
CA87096S	1264 Cauley Creek Overlook	5	6	12	25	48	9	0	1	480
CA24824S	6012 Bellmoore Park Ln	5	6	12	5	28	7	0	9	448
CA24823S	6013 Bellmoore Park Ln	5	6	12	5	28	7	0	9	448
CA24307S	11224 Olbrich Trail	5	6	12	5	28	7	0	9	448
CA24005S	7610 Stamp Mill Court	5	12	12	5	34	4	0	9	442
CA11543S	10601 Bell Road	5	12	12	25	54	7	0	1	432
CA24142S	12315 Cameron Drive	0	6	12	25	43	7	0	3	430
CA24133S	1415 Calvert Lane	5	6	25	25	61	7	0	0	427
CA25898S	12312 Brookmere Place	5	6	12	5	28	6	0	9	420
CA25899S	12343 Brookmere Place	5	6	12	5	28	6	0	9	420
CA25901S	7924 Laurel Crest Drive	5	6	12	5	28	6	0	9	420
CA25900S	6552 Marlowe Glen Way	5	6	12	5	28	6	0	9	420
CA39623S	135 Whispering Woods Ct	5	6	25	5	41	6	4	0	410
CA36505S	11420 Johns Creek Parkway	0	6	25	25	56	7	0	0	392
CA24131S	207 Hamlet Drive	0	6	12	25	43	7	0	1	344
CA87064S	1228 Cauley Creek Overlook	5	6	12	5	28	9	0	1	280
CA11845S	9415 Riverclub Parkway	0	18	12	25	55	5	0	0	275
CA19000S	5186 Dinant Drive	5	18	12	5	40	4	0	1	200

Pipe Improvement												
Feature ID	Closest Address	Undersized Pipe Score	Overtopping Score	Diameter Score	CMP Score	Owner Score	Condition Score	Total Score	Total Subwatershed Score	Adjacent Riparian Buffer Score	Adjacent Impervious Area Score	Total Project Score
CA40923C	7075 Sweet Creek Road	7	0	5	10	10	0	55	4	9	9	1210
CA41844C	1123 Hemingford Way	7	0	5	10	0	0	45	7	9	9	1125
CA41843C	1123 Hemingford Way	7	0	5	10	0	0	45	7	9	9	1125
CA21393C	7395 Kemper Drive	7	0	5	0	15	1	51	4	9	9	1122
CA15455C	470 Stedford Lane	7	0	5	0	15	0	50	4	9	9	1100
CA41727C	6955 McGinnis Ferry Road #101	7	0	3	10	10	0	41	7	9	9	1025
CA41381C	810 Winding Bridge Way	7	0	5	0	10	0	45	4	9	9	990
CA15448C	420 Stedford Lane	7	0	5	0	10	0	45	4	9	9	990
CA11135C	11230 Quailbrook Chase	7	0	5	10	10	0	55	9	0	9	990
CA10613C	580 Belmont Court	7	0	5	0	10	0	45	4	9	9	990
CA19689C	11440 Johns Creek Parkway	7	0	5	0	15	1	51	7	9	3	969
LV20348C	420 Lahontan Pass	7	3	3	0	10	0	40	6	9	9	960
LV10430C	11155 Thames Lane	7	0	4	0	10	0	38	6	9	9	912
CA20293C	10915 Rogers Circle	7	0	5	10	15	0	60	6	0	9	900
CA20876C	705 Vista Bluff Drive	7	0	5	0	5	0	40	4	9	9	880
CA15556C	810 Winding Bridge Way	7	0	4	0	10	0	38	4	9	9	836
CA15434C	570 Stedford Lane	7	0	4	0	10	0	38	4	9	9	836
LV41174C	1225 Clandon Place	7	0	5	10	10	0	55	6	0	9	825
LV10475C	1225 Clandon Place	7	0	5	10	10	0	55	6	0	9	825
CA41726C	6955 McGinnis Ferry Road #101	7	0	3	10	10	0	41	7	4	9	820
CA46587C	9405 Saint Georgen Common	7	0	5	0	0	0	35	5	9	9	805
CA42375C	5805 State Bridge Road #Q1	7	0	5	0	0	0	35	5	9	9	805
CA42374C	6005 State Bridge Road #333	7	0	5	0	0	0	35	5	9	9	805
CA41755C	5805 State Bridge Road #600	7	0	5	0	0	0	35	5	9	9	805
CA41384C	9775 Medlock Bridge Road #5	7	0	5	0	0	0	35	5	9	9	805
CA20343C	6015 State Bridge Road	0	5	5	10	0	0	35	5	9	9	805
CA20342C	6015 State Bridge Road	0	5	5	10	0	0	35	5	9	9	805
CA20340C	6015 State Bridge Road	0	5	5	10	0	0	35	5	9	9	805
CA40659C	11095 Glenbarr Drive	7	0	5	10	10	1	56	4	9	1	784
CA20409C	2001 Kinderton Manor Drive	0	7	5	10	0	0	45	4	4	9	765
CA11468C	6990 Walham Grove	7	0	5	10	0	0	45	8	0	9	765
CA20396C	7701 McGinnis Ferry Road	0	4	4	0	15	0	31	6	9	9	744
CA20395C	135 Whispering Woods Court	0	4	4	0	15	0	31	6	9	9	744
CA15431C	465 Stedford Lane	7	0	5	10	10	1	56	4	9	0	728
CA20387C	10782 Glenleigh Drive	0	3	3	10	10	0	29	7	9	9	725
LV10547C	8490 River Walk Landing	7	0	4	10	10	0	48	6	0	9	720
CA44794C	240 Parkside Club Court	7	0	5	0	10	0	45	7	0	9	720
CA20179C	6001 Bellmoore Park Ln	7	0	5	0	10	0	45	7	0	9	720
CA20178C	390 Stedford Lane	7	0	5	0	10	0	45	7	0	9	720
CA20177C	245 Ganton Court	7	0	5	0	10	0	45	7	0	9	720
CA15692C	10762 Glenleigh Drive	7	0	5	0	10	0	45	7	9	0	720
CA15659C	10602 Glenleigh Drive	7	0	5	0	10	0	45	7	0	9	720
CA10603C	7685 Belmont Ridge	7	0	4	10	10	0	48	6	0	9	720
CA41608C	7650 Belmont Ridge	7	0	5	10	10	0	55	4	0	9	715
CA40892C	5950 State Bridge Road	7	0	3	10	0	0	31	5	9	9	713
CA15315C	11158 Gates Terrace	7	0	5	0	0	0	35	7	4	9	700
CA15314C	11166 Gates Terrace	7	0	5	0	0	0	35	7	4	9	700
CA15313C	11174 Gates Terrace	7	0	5	0	0	0	35	7	4	9	700
LV10375C	789 Morganton Drive	7	0	5	0	10	0	45	6	0	9	675
CA21577C	885 Brookmere Way	7	0	5	10	0	0	45	6	0	9	675
CA21576C	885 Brookmere Way	7	0	5	10	0	0	45	6	0	9	675
CA21571C	805 Brookmere Way	7	0	5	10	0	0	45	6	0	9	675
CA14829C	9055 Waits Ferry Crossing	7	0	4	10	10	0	48	4	9	1	672
LV40327C	8104 Cannock Court	7	0	5	0	0	0	35	6	4	9	665
CA19370C	6297 Clapham Lane	7	0	5	0	15	1	51	4	0	9	663
CA41070C	9440 Prestwick Club Drive	7	0	5	0	15	0	50	4	0	9	650
CA21137C	9440 Prestwick Club Drive	7	0	5	0	15	0	50	4	0	9	650
CA19216C	5430 Old Alabama Road	7	0	5	0	15	0	50	4	0	9	650
CA19153C	11315 Shelton Place	7	0	5	0	15	0	50	4	0	9	650
CA19150C	11305 Shelton Place	7	0	5	0	15	0	50	4	0	9	650
CA16420C	7118 Belcrest Drive	0	0	5	10	15	0	25	8	9	9	650
CA15430C	520 Stedford Lane	7	0	5	0	15	0	50	4	9	0	650
CA14926C	9440 Prestwick Club Drive	7	0	5	0	15	0	50	4	0	9	650
LV10569C	420 Lahontan Pass	0	0	5	10	15	2	27	6	9	9	648
LV10548C	8525 River Walk Landing	7	0	4	0	15	0	43	6	0	9	645
LV10470C	1220 Clandon Place	7	0	4	0	15	0	43	6	0	9	645
CA40768C	5815 State Bridge Rd	7	0	5	0	10	0	45	5	0	9	630
CA21041C	10080 Medlock Bridge Road	7	0	5	0	10	0	45	4	9	1	630
CA15518C	11095 Glenbarr Drive	7	0	5	0	10	0	45	4	9	1	630
CA19159C	7610 Stamp Mill Court	7	0	4	10	10	0	48	4	0	9	624
CA15701C	320 Old York Road	7	0	4	10	10	0	48	4	0	9	624
CA20392C	2001 Kinderton Manor Drive	0	7	4	0	0	0	28	4	9	9	616
CA11290C	155 Ketton Crossing	0	1	2	10	10	0	22	10	9	9	616
CA11289C	155 Ketton Crossing	0	1	2	10	10	0	22	10	9	9	616
CA20268C	10265 Grandview Square	7	0	4	10	0	0	38	7	0	9	608
CA20267C	10235 Grandview Square	7	0	4	10	0	0	38	7	0	9	608
CA20386C	10782 Glenleigh Drive	0	3	3	0	15	0	24	7	9	9	600
CA19390C	10440 Parsons Road	7	0	5	0	10	1	46	4	0	9	598
CA19371C	10450 Parsons Road	7	0	5	0	10	1	46	4	0	9	598
CA19387C	6301 Clapham Lane	7	0	5	10	0	0	45	4	0	9	585
CA15492C	10680 Glenbarr Drive	7	0	5	0	10	0	45	4	9	0	585
CA15447C	410 Stedford Lane	7	0	5	0	10	0	45	4	9	0	585
CA10588C	230 Henley Place	7	0	5	0	10	0	45	4	0	9	585
CA20388C	780 Glenleigh Lane	0	3	3	10	10	0	29	7	4	9	580
LV10429C	11155 Thames Lane	7	0	4	0	10	0	38	6	9	0	570
CA41864C	510 Midhurst Place	7	0	4	0	10	0	38	6	9	0	570
CA21904C	11210 Blackstone Way	7	0	4	0	10	0	38	6	0	9	570
CA19820C	11222 Peachcove Court	7	0	4	0	10	0	38	6	0	9	570
CA11195C	205 Saint Devon Crossing	0	0	5	10	10	1	21	9	9	9	567
CA41949C	215 Hamlet Drive	7	0	5	0	0	0	35	7	0	9	560
CA41693C	11220 Olbrich Trail	7	0	5	0	0	0	35	7	9	0	560
CA41436C	6594 Creekview Circle	7	0	5	0	0	0	35	7	0	9	560
CA20269C	10285 Grandview Square	7	0	5	0	0	0	35	7	0	9	560
CA20212C	6027 Bellmoore Park Ln	7	0	5	0	0	0	35	7	0	9	560
CA20197C	6013 Bellmoore Park Ln	7	0	5	0	0	0	35	7	0	9	560
CA15316C	11100 Densford Way	7	0	5	0	0	0	35	7	0	9	560
CA15433C	485 Stedford Lane	7	0	4	0	15	0	43	4	0	9	559
CA41681C	10950 Bell Road	0	0	5	10	15	0	25	4	9	9	550
CA41680C	10950 Bell Road	0	0	5	10	15	0	25	4	9	9	550
CA21140C	5272 Lacosta Lane	0	0	5	10	15	0	25	4	9	9	550
CA20385C	10772 Glenleigh Drive	0	3	4	0	10	0	22	7	9	9	550
CA15532C	6790 Wolford Court	0	0	5	10	15	0	25	4	9	9	550
CA15531C	6790 Wolford Court	0	0	5	10	15	0	25	4	9	9	550
CA14883C	9105 Prestwick Club Drive	0	0	5	10	15	0	25	4	9	9	550
CA14875C	5312 Lacosta Lane	0	0	4	10	15	0	25	4	9	9	550
CA40156C	10980 Pennbrooke Crossing	0	0	5	10	10	0	20	9	9	9	540
CA16444C	320 Wynstone Way	0	0	5	10	10	0	20	9	9	9	540
CA11194C	7265 Devonhall Way	0	0	3	10	10	0	20	9	9	9	540
CA11122C	530 Claridge Walk Court	0	0	5	10	10	0	20	9	9	9	540
CA16201C	704 Millport Pointe	7	0	4	10	0	0	38	4	9	1	532
CA20349C	9385 Riverclub Parkway	0	1	3	10	10	0	23	5	9	9	529
LV10567C	390 Lahontan Pass	0	0	5	10	10	2	22	6	9	9	528
CA42027C	5985 State Bridge Road	7	0	5	0	0	0	35	5	9	1	525
CA41641C	6015 State Bridge Road #2401	7	0	5	0	0	0	35	5	9	1	525
CA10361C	7912 Amawalk Circle	7	0	5	0	0	0	35	6	0	9	525
CA19690C	11315 Johns Creek Parkway	7	0	5	0	15	1	51	7	0	3	510
CA41969C	6965 McGinnis Ferry Road	0	0	3	10	10	0	20	7	9	9	500
CA41733C	1125 Hemingford Way	0	0	5	10	10	0	20	7	9	9	500
CA41732C	1125 Hemingford Way	0	0	5	10	10	0	20	7	9	9	500
CA41719C	6955 McGinnis Ferry Road #101	0	0	4	10	10	0	20	7	9	9	500
CA19411C	11300 Johns Creek Parkway #100	7	0	5	0	15	0	50	7	0	3	500
CA11507C	11335 Technology Circle	0	0	5	10	10	0	20	7	9	9	500
CA40852C												

Pipe Improvement												
Feature ID	Closest Address	Undersized Pipe Score	Overtopping Score	Diameter Score	CMP Score	Owner Score	Condition Score	Total Score	Total Subwatershed Score	Adjacent Riparian Buffer Score	Adjacent Impervious Area Score	Total Project Score
CA42184C	6005 State Bridge Road #1733	7	0	5	0	0	0	35	5	9	0	490
CA41754C	811 Moss Creek Plantation	7	0	5	0	0	0	35	5	9	0	490
CA41463C	5950 State Bridge Road	7	0	5	0	0	0	35	5	9	0	490
CA16250C	201 Southern Hill Drive	7	0	5	0	0	0	35	4	9	1	490
CA16204C	704 Millport Pointe	7	0	5	0	0	0	35	4	9	1	490
LV40428C	420 Lahontan Pass	0	0	4	10	10	0	20	6	9	9	480
LV40311C	420 Lahontan Pass	0	0	4	10	10	0	20	6	9	9	480
LV10553C	8458 Spring Breeze Terrace	0	0	4	10	10	0	20	6	9	9	480
LV10531C	505 Gate Arbor Court	0	0	5	10	10	0	20	6	9	9	480
CA10417C	520 Midhurst Place	0	0	5	10	10	0	20	6	9	9	480
CA11286C	160 Ketton Crossing	0	1	2	0	15	0	17	10	9	9	476
CA41532C	10008 Lakefield Place	0	0	3	10	15	0	25	7	9	3	475
CA11126C	11275 Quailbrook Chase	0	0	5	10	15	1	26	9	0	9	468
CA22143C	400 Old Homestead Trail	0	0	5	0	15	0	15	13	9	9	465
CA18799C	7010 Sweet Creek Road	0	0	5	10	10	1	21	4	9	9	462
CA18517C	470 Darrow Drive	0	0	5	10	10	1	21	4	9	9	462
CA15610C	5995 Sweet Creek Road	0	0	5	10	10	1	21	4	9	9	462
CA15579C	7075 Sweet Creek Road	0	0	5	10	10	1	21	4	9	9	462
CA22082C	2001 River Bend Way	0	0	4	10	10	0	20	5	9	9	460
CA22081C	2002 River Bend Way	0	0	2	10	10	0	20	5	9	9	460
CA11291C	175 Ketton Crossing	0	0	4	10	10	0	20	10	4	9	460
CA41740C	355 Parian Run	7	0	5	0	0	0	35	4	9	0	455
CA41739C	365 Parian Run	7	0	5	0	0	0	35	4	9	0	455
CA41403C	9635 Ventana Way #203	7	0	5	0	0	0	35	4	0	9	455
CA41402C	9570 Medlock Bridge Road	7	0	5	0	0	0	35	4	0	9	455
CA40854C	9500 Medlock Bridge Road	7	0	5	0	0	0	35	4	0	9	455
CA40805C	1018 Quaker Ridge Way	7	0	5	0	0	0	35	4	9	0	455
CA16256C	205 Southern Hill Drive	7	0	5	0	0	0	35	4	9	0	455
CA16255C	205 Southern Hill Drive	7	0	5	0	0	0	35	4	9	0	455
CA16251C	201 Southern Hill Drive	7	0	5	0	0	0	35	4	9	0	455
CA16240C	312 W. Country Drive	7	0	5	0	0	0	35	4	9	0	455
CA16239C	314 W. Country Drive	7	0	5	0	0	0	35	4	9	0	455
CA16141C	2009 Kinderton Manor Drive	7	0	5	0	0	0	35	4	0	9	455
CA19864C	11150 Crofton Overlook Court	0	0	5	10	15	0	25	9	0	9	450
CA19379C	8078 Kelsey Place	0	0	5	10	15	0	25	9	0	9	450
CA19378C	11150 Crofton Overlook Court	0	0	5	10	15	0	25	9	0	9	450
CA19090C	11354 Technology Circle	7	0	5	0	10	0	45	7	0	3	450
CA11267C	7220 Amberleigh Way	0	0	5	10	15	0	25	9	0	9	450
CA11202C	120 Chandon Court	0	0	5	10	15	0	25	9	0	9	450
CA11175C	11265 Havenwood Drive	0	0	5	10	15	0	25	9	0	9	450
CA11134C	11220 Quailbrook Chase	0	0	5	10	15	0	25	9	0	9	450
CA11120C	11300 Quailbrook Chase	0	0	5	10	15	0	25	9	0	9	450
CA16422C	7118 Belcrest Drive	0	0	5	10	15	1	26	8	0	9	442
CA41649C	10950 Bell Road	0	0	5	10	10	0	20	4	9	9	440
CA40157C	10950 Pennbrooke Crossing	0	0	4	10	10	0	20	9	4	9	440
CA40153C	11270 Havenwood Drive	0	0	5	10	10	0	20	9	4	9	440
CA21934C	6000 Sweet Creek Road	0	0	5	10	10	0	20	4	9	9	440
CA21862C	735 Spencer Mill Court	0	0	4	10	10	0	20	4	9	9	440
CA18788C	325 Falling Creek Bend	0	0	5	10	10	0	20	4	9	9	440
CA16149C	735 Spencer Mill Court	0	0	4	10	10	0	20	4	9	9	440
CA15555C	800 Winding Bridge Way	0	0	5	10	10	0	20	4	9	9	440
CA15523C	195 Witheridge Drive	0	0	4	10	10	0	20	4	9	9	440
CA15449C	440 Stedford Lane	0	0	3	10	10	0	20	4	9	9	440
CA15423C	6530 Stapleford Lane	0	0	5	10	10	0	20	4	9	9	440
CA15415C	205 Gainford Court	0	0	5	10	10	0	20	4	9	9	440
CA15408C	10905 Chatburn Way	0	0	5	10	10	0	20	4	9	9	440
CA14944C	5312 Lacosta Lane	0	0	4	10	10	0	20	4	9	9	440
CA14824C	5475 Chelsen Wood Drive	0	0	5	10	10	0	20	4	9	9	440
CA14823C	305 Mossy Pointe	0	0	5	10	10	0	20	4	9	9	440
CA11205C	110 Chandon Court	0	0	4	10	10	0	20	9	4	9	440
CA10612C	580 Bellemont Court	0	0	5	10	10	0	20	4	9	9	440
CA11288C	140 Ketton Crossing	0	1	3	10	10	0	23	10	9	0	437
CA11287C	140 Ketton Crossing	0	1	3	10	10	0	23	10	9	0	437
CA14882C	9145 Waits Ferry Crossing	7	0	3	0	10	0	31	4	9	1	434
CA16433C	11401 Quailbrook Chase	0	0	5	0	15	1	16	9	9	9	432
CA16421C	7118 Belcrest Drive	0	0	5	10	15	0	25	8	0	9	425
CA15558C	1050 Winding Bridge Way	0	0	5	10	15	0	25	4	4	9	425
CA15696C	10773 Glenleigh Drive	0	0	5	10	10	1	21	7	4	9	420
LV10525C	11030 Regal Forest Drive	0	0	5	10	10	2	22	6	4	9	418
CA10662C	7205 Belcrest Drive	0	0	5	0	15	1	16	8	9	9	416
CA22041C	11402 Quailbrook Chase	0	0	4	0	15	0	15	9	9	9	405
CA16442C	320 Wynstone Way	0	0	5	0	15	0	15	9	9	9	405
CA16439C	11401 Quailbrook Chase	0	0	4	0	15	0	15	9	9	9	405
CA16438C	11402 Quailbrook Chase	0	0	4	0	15	0	15	9	9	9	405
CA16437C	11402 Quailbrook Chase	0	0	5	0	15	0	15	9	9	9	405
CA16432C	11402 Quailbrook Chase	0	0	5	0	15	0	15	9	9	9	405
CA16419C	7118 Belcrest Drive	0	0	4	0	15	0	15	9	9	9	405
CA16418C	7118 Belcrest Drive	0	0	4	0	15	0	15	9	9	9	405
CA11271C	7235 Amberleigh Way	7	0	5	0	10	0	45	9	0	0	405
CA11248C	7280 Amberleigh Way	0	0	5	0	15	0	15	9	9	9	405
CA11193C	7265 Devonhall Way	0	0	4	0	15	0	15	9	9	9	405
CA11171C	11265 Havenwood Drive	0	0	5	0	15	0	15	9	9	9	405
CA11133C	11230 Quailbrook Chase	7	0	5	0	10	0	45	9	0	0	405
CA40678C	9635 Ventana Way #203	7	0	3	10	0	0	31	4	0	9	403
CA40553C	9635 Ventana Way #203	7	0	3	10	0	0	31	4	0	9	403
CA16205C	704 Millport Pointe	7	0	3	10	0	0	31	4	9	0	403
CA16116C	3186 Saint Ives Country Club Parkway	7	0	3	10	0	0	31	4	0	9	403
LV16408C	7151 McGinnis Ferry Road	7	0	5	0	15	0	50	8	0	0	400
CA41724C	1406 Elston Way	0	0	4	10	10	0	20	7	4	9	400
CA41718C	6955 McGinnis Ferry Road #101	0	0	4	10	10	0	20	7	4	9	400
CA41717C	1404 Elston Way	0	0	3	10	10	0	20	7	4	9	400
CA19335C	220 Parkside Club Court	0	0	4	10	15	0	25	7	0	9	400
CA15669C	735 Glenleigh Lane	0	0	4	10	10	0	20	7	4	9	400
CA15668C	735 Glenleigh Lane	0	0	4	10	10	0	20	7	4	9	400
CA15667C	735 Glenleigh Lane	0	0	4	10	10	0	20	7	4	9	400
CA15665C	715 Glenleigh Lane	0	0	5	10	15	0	25	7	0	9	400
CA15663C	10602 Glenleigh Drive	0	0	4	10	15	0	25	7	0	9	400
CA11359C	500 Bell Grove Point	0	0	5	10	10	0	20	11	0	9	400
CA11348C	10600 Cauley Creek Drive	0	0	1	10	10	0	20	11	0	9	400
CA11346C	120 Cauley Club Court	0	0	5	10	10	0	20	11	0	9	400
CA11345C	120 Cauley Club Court	0	0	5	10	10	0	20	11	0	9	400
CA11344C	110 Cauley Club Court	0	0	5	10	10	0	20	11	0	9	400
LV10527C	10980 Regal Forest Drive	0	0	5	10	10	1	21	6	4	9	399
LV19818C	8230 Cavendish Place	0	0	5	10	15	1	26	6	0	9	390
CA20397C	7701 McGinnis Ferry Road	0	4	4	0	10	0	26	6	9	0	390
LV41078C	8458 Spring Breeze Terrace	0	0	5	0	15	1	16	6	9	9	384
LV10521C	8450 Spring Breeze Terrace	0	0	5	0	15	1	16	6	9	9	384
CA10466C	204 Peacehaven Court	0	0	5	0	15	1	16	6	9	9	384
CA11294C	190 Ketton Crossing	0	0	5	10	10	0	20	10	0	9	380
CA11279C	275 Ketton Downs	0	0	5	10	10	0	20	10	9	0	380
CA11278C	275 Ketton Downs	0	0	5	10	10	0	20	10	9	0	380
CA11275C	225 Amberton Court	0	0	4	10	10	0	20	10	0	9	380
CA11272C	250 Amberton Court	0	0	4	10	10	0	20	10	0	9	380
CA40303C	11090 Pennbrooke Crossing	0	0	5	10	10	1	21	9	0	9	378
CA40301C	11100 Rogers Bridge Road	0	0	5	10	10	1	21	9	0	9	378
CA40300C	11270 Havenwood Drive	0	0	5	10	10	1	21	9	9	0	378
CA11283C	11040 Pennbrooke Crossing	0	0	5	10	10	1	21	9	0	9	378
CA11282C	11040 Pennbrooke Crossing	0	0	5	10	10	1	21	9	0	9	378
CA11259C	10945 Pennbrooke Crossing	0	0	5	10	10	1	21	9	0	9	378
CA11258C	315 Pennbrooke Trace	0	0	5	10	10	1	21	9	0	9	378
CA11252C	11015 Pennbrooke Crossing	0	0	5	10	10	1	21	9	0	9	378
CA11186C	125 Saint Devon Court	0	0	5	10	10	1	21	9			

Pipe Improvement												
Feature ID	Closest Address	Undersized Pipe Score	Overtopping Score	Diameter Score	CMP Score	Owner Score	Condition Score	Total Score	Total Subwatershed Score	Adjacent Riparian Buffer Score	Adjacent Impervious Area Score	Total Project Score
CA41003C	10945 Rogers Circle	0	0	4	10	15	0	25	6	0	9	375
CA41002C	10945 Rogers Circle	0	0	4	10	15	0	25	6	0	9	375
CA40541C	10945 Rogers Circle	0	0	4	10	15	0	25	6	0	9	375
CA20333C	11210 Gates Terrace	0	1	5	0	10	0	15	7	9	9	375
CA20288C	10925 Rogers Circle	0	0	5	10	15	0	25	6	0	9	375
CA20287C	10925 Rogers Circle	0	0	5	10	15	0	25	6	0	9	375
CA19945C	10945 Rogers Circle	0	0	4	10	15	0	25	6	0	9	375
CA19828C	695 Potters Bar Lane	0	0	5	10	15	0	25	6	0	9	375
CA16500C	500 Tall Pines Terrace	0	0	4	10	15	0	25	6	9	0	375
CA16490C	11368 Shelton Place	0	0	5	10	15	0	25	6	0	9	375
CA11504C	11249 Brookhavenclub Drive	0	0	5	0	15	0	15	7	9	9	375
CA11443C	1104 Hemingford Way	0	0	3	0	15	0	15	7	9	9	375
CA22059C	1010 River Park Drive	0	0	5	0	15	1	16	5	9	9	368
CA22057C	1010 River Park Drive	0	0	5	0	15	1	16	5	9	9	368
CA11103C	9410 Riverclub Parkway	0	0	5	0	15	1	16	5	9	9	368
CA19393C	6260 Clapham Lane	7	0	4	0	0	0	28	4	0	9	364
CA19392C	6261 Clapham Lane	7	0	4	0	0	0	28	4	0	9	364
CA16114C	101 Preston Hollow Lane	7	0	4	0	0	0	28	4	0	9	364
CA15537C	200 Witheridge Drive	7	0	4	0	0	0	28	4	9	0	364
CA14894C	9205 Prestwick Club Drive	0	0	5	10	15	1	26	4	9	1	364
LV41150C	515 Gate Arbor Court	0	0	5	0	15	0	15	6	9	9	360
LV41141C	8458 Spring Breeze Terrace	0	0	5	0	15	0	15	6	9	9	360
LV10570C	435 Lahontan Pass	0	0	5	0	15	0	15	6	9	9	360
LV10568C	400 Lahontan Pass	0	0	5	0	15	0	15	6	9	9	360
LV10530C	505 Gate Arbor Court	0	0	5	0	15	0	15	6	9	9	360
LV10420C	11140 Thames Lane	0	0	4	0	15	0	15	6	9	9	360
CA46553C	8078 Kelsey Place	0	0	5	10	10	0	20	9	0	9	360
CA41701C	7701 McGinnis Ferry Road	0	0	5	0	15	0	15	6	9	9	360
CA40304C	11090 Pennbrooke Crossing	0	0	4	10	10	0	20	9	0	9	360
CA21892C	11315 Havenwood Drive	0	0	4	10	10	0	20	9	0	9	360
CA20408C	2001 Kinderton Manor Drive	0	7	5	10	0	0	45	4	4	0	360
CA16512C	7675 McGinnis Ferry Road	0	0	5	0	15	0	15	6	9	9	360
CA16511C	7701 McGinnis Ferry Road	0	0	3	0	15	0	15	6	9	9	360
CA16510C	7701 McGinnis Ferry Road	0	0	3	0	15	0	15	6	9	9	360
CA16508C	7603 McGinnis Ferry Road	0	0	4	0	15	0	15	6	9	9	360
CA16507C	7603 McGinnis Ferry Road	0	0	4	0	15	0	15	6	9	9	360
CA16497C	7603 McGinnis Ferry Road	0	0	4	0	15	0	15	6	9	9	360
CA16496C	7603 McGinnis Ferry Road	0	0	5	0	15	0	15	6	9	9	360
CA16443C	320 Wynstone Way	0	0	4	10	10	0	20	9	9	0	360
CA15624C	655 Rain Willow Lane	7	0	5	0	10	0	45	4	4	0	360
CA15515C	10980 Glenbarr Drive	7	0	5	0	10	0	45	4	4	0	360
CA15512C	10985 Glenbarr Drive	7	0	5	0	10	0	45	4	4	0	360
CA11270C	7235 Amberleigh Way	0	0	5	10	10	0	20	9	0	9	360
CA11268C	7230 Amberleigh Way	0	0	5	10	10	0	20	9	0	9	360
CA11266C	10870 Pennbrooke Crossing	0	0	5	10	10	0	20	9	0	9	360
CA11265C	10870 Pennbrooke Crossing	0	0	5	10	10	0	20	9	0	9	360
CA11206C	7280 Amberleigh Way	0	0	4	10	10	0	20	9	9	0	360
CA11203C	120 Chandon Court	0	0	5	10	10	0	20	9	0	9	360
CA11201C	115 Chandon Court	0	0	4	10	10	0	20	9	0	9	360
CA11199C	7195 Devonhall Way	0	0	4	10	10	0	20	9	0	9	360
CA11182C	250 Saint Devon Crossing	0	0	4	10	10	0	20	9	0	9	360
CA11181C	110 Saint Devon Court	0	0	4	10	10	0	20	9	0	9	360
CA11180C	260 Saint Devon Crossing	0	0	4	10	10	0	20	9	0	9	360
CA11169C	11310 Havenwood Drive	0	0	4	10	10	0	20	9	0	9	360
CA11123C	530 Claridge Walk Court	0	0	5	10	10	0	20	9	9	0	360
CA11121C	11300 Quailbrook Chase	0	0	5	10	10	0	20	9	0	9	360
CA10463C	204 Peacehaven Court	0	0	5	0	15	0	15	6	9	9	360
CA10414C	415 Longcross Court	0	0	5	0	15	0	15	6	9	9	360
CA10402C	785 Potters Bar Lane	0	0	5	0	15	0	15	6	9	9	360
CA10401C	740 Potters Bar Lane	0	0	5	0	15	0	15	6	9	9	360
CA46572C	760 Creek Wind Court	0	0	5	10	10	1	21	4	4	9	357
CA16425C	7107 Belltoll Court	0	0	5	10	10	1	21	8	0	9	357
CA15623C	655 Rain Willow Lane	0	0	5	10	10	1	21	4	4	9	357
CA15459C	395 Stedford Lane	0	0	5	10	10	1	21	4	4	9	357
CA15456C	480 Stedford Lane	0	0	5	10	10	1	21	4	4	9	357
CA11143C	7065 Threadstone Overlook	0	0	5	10	10	1	21	8	0	9	357
CA41827C	10950 Bell Road	0	0	5	0	15	1	16	4	9	9	352
CA20190C	340 Stedford Lane	0	0	5	0	15	1	16	4	9	9	352
CA20189C	1451 Calvert Lane	0	0	5	0	15	1	16	4	9	9	352
CA19861C	100 Bellacree Road	0	0	5	0	15	1	16	4	9	9	352
CA19289C	100 Bellacree Road	0	0	5	0	15	1	16	4	9	9	352
CA19288C	100 Bellacree Road	0	0	5	0	15	1	16	4	9	9	352
CA15622C	655 Rain Willow Lane	0	0	5	0	15	1	16	4	9	9	352
CA15569C	105 Jilstone Court	0	0	5	0	15	1	16	4	9	9	352
CA15530C	6755 Wolford Court	0	0	5	0	15	1	16	4	9	9	352
CA15529C	6810 Wolford Court	0	0	5	0	15	1	16	4	9	9	352
CA15460C	440 Stedford Lane	0	0	5	0	15	1	16	4	9	9	352
CA11192C	205 Saint Devon Crossing	0	0	5	0	15	1	16	9	4	9	352
CA15513C	6290 Barwick Lane	0	0	5	10	15	0	25	4	9	1	350
CA15479C	10725 Glenbarr Drive	0	0	4	10	15	0	25	4	9	1	350
CA15332C	11268 Gates Terrace	7	0	2	0	0	0	14	7	9	9	350
CA15330C	11268 Gates Terrace	7	0	2	0	0	0	14	7	9	9	350
CA14902C	9310 Prestwick Club Drive	0	0	5	10	15	0	25	4	9	1	350
CA14893C	9205 Prestwick Club Drive	0	0	5	10	15	0	25	4	9	1	350
CA14885C	9145 Prestwick Club Drive	0	0	5	10	15	0	25	4	9	1	350
CA14864C	205 Moccasin Hollow	0	0	5	10	15	0	25	4	9	1	350
CA14861C	9105 Waits Ferry Crossing	0	0	5	10	15	0	25	4	9	1	350
CA14856C	9145 Waits Ferry Crossing	0	0	5	10	15	0	25	4	9	1	350
CA14834C	5395 Chelsen Wood Drive	0	0	5	10	15	0	25	4	9	1	350
CA14830C	9055 Waits Ferry Crossing	0	0	3	10	15	0	25	4	9	1	350
CA40209C	1010 River Park Drive	0	0	5	0	15	0	15	5	9	9	345
CA22073C	2001 River Bend Way	0	0	2	0	15	0	15	5	9	9	345
CA22068C	5980 W. Andechs Summit	0	0	5	0	15	0	15	5	9	9	345
CA19285C	5980 W. Andechs Summit	0	0	5	0	15	0	15	5	9	9	345
CA19284C	5980 W. Andechs Summit	0	0	5	0	15	0	15	5	9	9	345
CA11107C	9385 Riverclub Parkway	0	0	5	0	15	0	15	5	9	9	345
CA21928C	5995 Sweet Creek Road	0	0	3	10	10	0	20	4	4	9	340
CA18796C	6055 Sweet Creek Road	0	0	5	10	10	0	20	4	4	9	340
CA18784C	365 Falling Creek Bend	0	0	5	10	10	0	20	4	4	9	340
CA16155C	220 Lazy Shade Court	0	0	5	10	10	0	20	4	4	9	340
CA15713C	220 York Town Circle	0	0	4	10	10	0	20	4	4	9	340
CA15634C	6430 Whitestone Place	0	0	5	10	10	0	20	4	4	9	340
CA15633C	135 Whitestone Court	0	0	5	10	10	0	20	4	4	9	340
CA15627C	615 Rain Willow Lane	0	0	4	10	10	0	20	4	4	9	340
CA15592C	350 Hurstbourne Lane	0	0	5	10	10	0	20	4	4	9	340
CA15559C	1050 Winding Bridge Way	0	0	5	10	10	0	20	4	4	9	340
CA15544C	760 Creek Wind Court	0	0	5	10	10	0	20	4	4	9	340
CA15539C	645 Sweet Stream Trace	0	0	5	10	10	0	20	4	4	9	340
CA15420C	480 Fairford Lane	0	0	5	10	10	0	20	4	4	9	340
CA14819C	5500 Chelsen Wood Drive	0	0	5	10	10	0	20	4	4	9	340
CA14818C	5500 Chelsen Wood Drive	0	0	5	10	10	0	20	4	4	9	340
CA11163C	160 Croftwood Court	0	0	4	10	10	0	20	8	9	0	340
CA11162C	160 Croftwood Court	0	0	4	10	10	0	20	8	9	0	340
CA11161C	160 Croftwood Court	0	0	4	10	10	0	20	8	9	0	340
CA11160C	150 Croftwood Court	0	0	4	10	10	0	20	8	0	9	340
CA11159C	145 Croftwood Court	0	0	5	10	10	0	20	8	0	9	340
CA11144C	100 Croftwood Court	0	0	4	10	10	0	20	8	0	9	340
CA11131C	130 Spring Laurel Court	0	0	5	10	10	0	20	8	0	9	340
CA15527C	345 Worthington Way	0	0	5	10	15	1	26	4	0	9	338
CA15522C	195 Witheridge Drive	0	0	5	10	15	1	26	4	9	0	338
CA15438C	6510 Ganton Drive	0	0	5	10	15	1	26	4	9	0	338
CA20334C	7745 Cavendish Place	0	2	2	0	10	0	14	6	9	9	336
CA15681C	250											

Pipe Improvement												
Feature ID	Closest Address	Undersized Pipe Score	Overtopping Score	Diameter Score	CMP Score	Owner Score	Condition Score	Total Score	Total Subwatershed Score	Adjacent Riparian Buffer Score	Adjacent Impervious Area Score	Total Project Score
CA41679C	10950 Bell Road	0	0	5	0	15	0	15	4	9	9	330
CA40270C	500 Midhurst Place	7	0	5	10	10	0	55	6	0	0	330
CA40267C	500 Midhurst Place	7	0	5	10	10	0	55	6	0	0	330
CA22147C	400 Old Homestead Trail	0	0	5	0	15	0	15	13	0	9	330
CA22146C	400 Old Homestead Trail	0	0	5	0	15	0	15	13	0	9	330
CA22142C	400 Old Homestead Trail	0	0	5	0	15	0	15	13	0	9	330
CA21394C	7385 Kemper Drive	0	0	4	0	15	0	15	4	9	9	330
CA21372C	7355 Kemper Drive	0	0	5	0	15	0	15	4	9	9	330
CA21132C	5320 Northwater Way	0	0	5	0	15	0	15	4	9	9	330
CA19975C	350 Stedford Lane	0	0	4	0	15	0	15	4	9	9	330
CA19345C	10955 Chatburn Way	0	0	4	0	15	0	15	4	9	9	330
CA19344C	350 Stedford Lane	0	0	4	0	15	0	15	4	9	9	330
CA19287C	10805 Bell Road	0	0	5	0	15	0	15	4	9	9	330
CA19275C	350 Stedford Lane	0	0	4	0	15	0	15	4	9	9	330
CA19265C	100 Bellacree Road	0	0	5	0	15	0	15	4	9	9	330
CA19091C	1050 Winding Bridge Way	0	0	5	0	15	0	15	4	9	9	330
CA18798C	7010 Sweet Creek Road	0	0	5	0	15	0	15	4	9	9	330
CA18787C	325 Falling Creek Bend	0	0	5	0	15	0	15	4	9	9	330
CA15609C	5995 Sweet Creek Road	0	0	5	0	15	0	15	4	9	9	330
CA15578C	8000 Sweet Creek Road	0	0	5	0	15	0	15	4	9	9	330
CA15554C	800 Winding Bridge Way	0	0	5	0	15	0	15	4	9	9	330
CA15521C	150 Witheridge Drive	0	0	5	0	15	0	15	4	9	9	330
CA15457C	370 Stedford Lane	0	0	5	0	15	0	15	4	9	9	330
CA15445C	235 Ganton Court	0	0	5	0	15	0	15	4	9	9	330
CA15437C	6545 Ganton Drive	0	0	5	0	15	0	15	4	9	9	330
CA15422C	6520 Stapleford Lane	0	0	5	0	15	0	15	4	9	9	330
CA15414C	175 Gainford Court	0	0	5	0	15	0	15	4	9	9	330
CA15409C	10905 Chatburn Way	0	0	5	0	15	0	15	4	9	9	330
CA14820C	5470 Chelsen Wood Drive	0	0	5	0	15	0	15	4	9	9	330
CA10614C	580 Bellemont Court	0	0	5	0	15	0	15	4	9	9	330
CA15702C	320 Old York Road	0	0	4	10	15	0	25	4	0	9	325
CA15637C	6435 Whitestone Place	0	0	5	10	15	0	25	4	0	9	325
CA15618C	435 Arborshade Trace	0	0	5	10	15	0	25	4	0	9	325
CA15598C	10620 Sugar Crest Avenue	0	0	5	10	15	0	25	4	0	9	325
CA15571C	965 Winding Bridge Way	0	0	4	10	15	0	25	4	9	0	325
CA15516C	10970 Glenbarr Drive	0	0	5	10	15	0	25	4	9	0	325
CA14845C	515 Francis Pointe	0	0	5	10	15	0	25	4	0	9	325
CA14842C	425 Darrow Drive	0	0	3	10	15	0	25	4	0	9	325
CA41731C	1125 Hemingford Way	0	0	5	10	10	0	20	7	0	9	320
CA41725C	1406 Elston Way	0	0	4	10	10	0	20	7	0	9	320
CA15694C	10862 Glenleigh Drive	0	0	5	10	10	0	20	7	0	9	320
CA15672C	720 Glenleigh Lane	0	0	5	10	10	0	20	7	0	9	320
CA14693C	4985 Walnut Grove	0	0	5	10	10	0	20	6	9	1	320
CA11353C	215 Parkside Club Court	0	0	4	10	10	0	20	7	0	9	320
CA11347C	315 N. Drew Court	0	0	3	10	10	0	20	7	0	9	320
LV10576C	280 Gladeside Path	0	0	5	10	10	1	21	6	0	9	315
LV10483C	11102 Peachcove Court	0	0	5	10	10	1	21	6	0	9	315
LV10452C	335 Abbotbury Lane	0	0	5	10	10	1	21	6	0	9	315
CA46570C	5005 Walnut Grove	0	0	5	10	10	1	21	6	9	0	315
CA41004C	10945 Rogers Circle	0	0	5	10	10	1	21	6	0	9	315
CA20338C	5980 W. Andechs Summit	0	1	1	10	10	0	21	5	9	1	315
CA15689C	10762 Glenleigh Drive	7	0	5	0	10	0	45	7	0	0	315
CA15683C	250 Selkirk Lane	7	0	5	0	10	0	45	7	0	0	315
CA15682C	250 Selkirk Lane	7	0	5	0	10	0	45	7	0	0	315
CA14694C	4995 Walnut Grove	0	0	5	10	10	1	21	6	9	0	315
CA10670C	7135 Handbell Lane	0	0	5	0	15	0	15	8	4	9	315
LV10526C	10985 Regal Forest Drive	0	0	5	0	15	1	16	6	4	9	304
CA20164C	12295 Cameron Drive	0	0	5	0	15	1	16	7	9	3	304
LV40312C	11107 Peachcove Court	0	0	4	10	10	0	20	6	0	9	300
LV10584C	155 Treadstone Overlook	0	0	5	10	10	0	20	6	0	9	300
LV10581C	715 Treadstone Court	0	0	5	10	10	0	20	6	0	9	300
LV10565C	360 Lahontan Pass	0	0	5	10	10	0	20	6	0	9	300
LV10563C	105 Alvord Court	0	0	5	10	10	0	20	6	0	9	300
LV10557C	8528 Spring Breeze Terrace	0	0	5	10	10	0	20	6	0	9	300
LV10544C	335 Riverwalk Terrace	0	0	4	10	10	0	20	6	0	9	300
LV10542C	330 Riverwalk Terrace	0	0	4	10	10	0	20	6	0	9	300
LV10534C	8400 River Walk Landing	0	0	5	10	10	0	20	6	0	9	300
LV10511C	8230 Cavendish Place	0	0	5	10	10	0	20	6	0	9	300
LV10505C	11122 Peachcove Court	0	0	5	10	10	0	20	6	0	9	300
LV10458C	695 Potters Bar Lane	0	0	5	10	10	0	20	6	0	9	300
CA41862C	510 Midhurst Place	0	0	4	10	10	0	20	6	9	0	300
CA40268C	510 Midhurst Place	0	0	4	10	10	0	20	6	9	0	300
CA19823C	1090 Blackwood Court	0	0	5	10	10	0	20	6	0	9	300
CA19822C	8115 Cavendish Place	0	0	5	10	10	0	20	6	0	9	300
CA19817C	8100 Cavendish Place	0	0	5	10	10	0	20	6	0	9	300
CA19270C	7700 Bellemont Ridge	0	0	5	10	10	0	20	6	0	9	300
CA14924C	9400 Prestwick Club Drive	7	0	5	10	15	0	60	4	0	1	300
CA11358C	500 Bell Grove Point	0	0	5	0	15	0	15	11	0	9	300
CA11349C	10600 Cauley Creek Drive	0	0	1	0	15	0	15	11	0	9	300
CA10615C	745 Henley Court	0	0	5	10	10	0	20	6	0	9	300
CA10507C	8305 Cavendish Place	0	0	5	10	10	0	20	6	0	9	300
CA10477C	8135 Cavendish Place	0	0	4	10	10	0	20	6	0	9	300
CA10408C	575 Midhurst Place	0	0	5	10	10	0	20	6	0	9	300
CA10389C	7900 Cavendish Place	0	0	3	10	10	0	20	6	0	9	300
CA41019C	11400 Quailbrook Chase	0	0	5	0	10	1	11	9	9	9	297
CA14915C	9395 Prestwick Club Drive	0	0	5	10	10	1	21	4	9	1	294
CA14914C	9385 Prestwick Club Drive	0	0	5	10	10	1	21	4	9	1	294
CA14896C	9215 Prestwick Club Drive	0	0	5	10	10	1	21	4	9	1	294
CA11292C	185 Ketton Crossing	0	0	5	10	10	1	21	10	4	0	294
CA10625C	11220 Hambleton Way	0	0	5	10	10	1	21	4	9	1	294
LV16457C	7315 McGinnis Ferry Road	0	0	5	0	15	1	16	9	0	9	288
LV10546C	8480 River Walk Landing	7	0	4	10	10	0	48	6	0	0	288
CA21357C	7302 Kemper Drive	0	0	5	0	15	1	16	9	0	9	288
CA11269C	7230 Amberleigh Way	0	0	5	0	15	1	16	9	0	9	288
CA11257C	310 Pennbrooke Trace	0	0	5	0	15	1	16	9	0	9	288
CA11179C	260 Saint Devon Crossing	0	0	5	0	15	1	16	9	0	9	288
CA11136C	11225 Quailbrook Chase	0	0	5	0	15	1	16	9	0	9	288
CA11125C	11290 Quailbrook Chase	0	0	5	0	15	1	16	9	0	9	288
CA21359C	7377 Kemper Drive	0	1	3	0	10	0	13	4	9	9	286
CA15705C	1065 Rugglestone Way	0	0	5	10	10	2	22	4	0	9	286
CA10663C	7209 Belcrest Drive	0	0	5	0	10	1	11	8	9	9	286
CA10618C	110 Bellacree Road	0	0	5	10	10	2	22	4	9	0	286
CA10616C	110 Bellacree Road	0	0	5	10	10	2	22	4	9	0	286
LV40308C	753 Morganton Drive	0	0	3	0	15	0	15	6	4	9	285
LV10045C	765 Morganton Drive	0	0	4	0	15	0	15	6	4	9	285
LV10044C	765 Morganton Drive	0	0	4	0	15	0	15	6	4	9	285
CA41483C	1101 Lakefield Place	0	0	5	0	15	0	15	7	9	3	285
CA41482C	1101 Lakefield Place	0	0	5	0	15	0	15	7	9	3	285
CA19409C	11455 Lakefield Drive #100	0	0	4	0	15	0	15	7	9	3	285
CA19407C	1101 Lakefield Place	0	0	5	0	15	0	15	7	9	3	285
CA11293C	180 Ketton Crossing	0	0	4	0	15	0	15	10	0	9	285
CA11274C	230 Amberton Court	0	0	4	0	15	0	15	10	0	9	285
CA10462C	7720 Cavendish Place	0	0	5	0	15	0	15	6	4	9	285
CA10461C	7705 Cavendish Place	0	0	5	0	15	0	15	6	4	9	285
CA10410C	575 Midhurst Place	0	0	5	0	15	0	15	6	4	9	285
CA40925C	10980 Glenbarr Drive	0	0	4	10	10	0	20	4	9	1	280
CA40656C	10725 Glenbarr Drive	0	0	5	10	10	0	20	4	9	1	280
CA20341C	6015 State Bridge Road	0	5	2	10	0	0	20	5	9	0	280
CA15639C	6345 Whitestone Place	0	0	5	10	10	0	20	5	0	9	280
CA15519C	11095 Glenbarr Drive	0	0	4	10	10	0	20	4	9	1	280
CA15480C	10680 Glenbarr Drive	0	0	4	10	10	0	20	4	9	1	280
CA15477C	470 Leasingham Way	0	0	5	10	10	0	20	4	9	1	280
CA15474C</												

Pipe Improvement												
Feature ID	Closest Address	Undersized Pipe Score	Overtopping Score	Diameter Score	CMP Score	Owner Score	Condition Score	Total Score	Total Subwatershed Score	Adjacent Riparian Buffer Score	Adjacent Impervious Area Score	Total Project Score
CA14865C	205 Moccasin Hollow	0	0	5	10	10	0	20	4	9	1	280
CA14863C	205 Moccasin Hollow	0	0	3	10	10	0	20	4	9	1	280
CA14860C	200 Pinnacle Pointe	0	0	4	10	10	0	20	4	9	1	280
CA14835C	5410 Chelsen Wood Drive	0	0	5	10	10	0	20	4	9	1	280
CA14831C	9055 Waits Ferry Crossing	0	0	3	10	10	0	20	4	9	1	280
CA14828C	9050 Waits Ferry Crossing	0	0	5	10	10	0	20	4	9	1	280
CA14793C	100 Summerour Vale	0	0	5	10	10	0	20	4	9	1	280
CA14792C	9165 Waits Ferry Crossing	0	0	5	10	10	0	20	4	9	1	280
CA14790C	9165 Waits Ferry Crossing	0	0	3	10	10	0	20	4	9	1	280
CA14789C	9155 Waits Ferry Crossing	0	0	5	10	10	0	20	4	9	1	280
CA14784C	100 Summerour Vale	0	0	3	10	10	0	20	4	9	1	280
CA20337C	5970 W. Andechs Summit	0	1	2	0	10	0	12	5	9	9	276
CA14923C	9390 Prestwick Club Drive	7	0	5	10	10	0	55	4	0	1	275
CA40811C	425 Darrow Drive	0	0	5	10	10	1	21	4	0	9	273
CA40810C	455 Darrow Drive	0	0	5	10	10	1	21	4	0	9	273
CA40246C	455 Darrow Drive	0	0	5	10	10	1	21	4	0	9	273
CA21863C	525 Rippling Water Lane	0	0	5	10	10	1	21	4	0	9	273
CA21855C	10550 Sugar Crest Avenue	0	0	5	10	10	1	21	4	9	0	273
CA16143C	1110 Rugglestone Way	0	0	5	10	10	1	21	4	0	9	273
CA15679C	230 Selkirk Lane	0	0	5	10	10	1	21	4	0	9	273
CA15657C	10355 Sugar Crest Avenue	0	0	5	10	10	1	21	4	0	9	273
CA15617C	145 Silk Leaf Drive	0	0	5	10	10	1	21	4	0	9	273
CA15616C	120 Silk Leaf Drive	0	0	5	10	10	1	21	4	0	9	273
CA15585C	1010 Rugglestone Way	0	0	5	10	10	1	21	4	0	9	273
CA15577C	8015 Sweet Creek Road	0	0	5	10	10	1	21	4	0	9	273
CA15576C	8015 Sweet Creek Road	0	0	5	10	10	1	21	4	0	9	273
CA15574C	105 Shady Ridge Court	0	0	5	10	10	1	21	4	0	9	273
CA15461C	440 Stedford Lane	0	0	5	10	10	1	21	4	9	0	273
CA15458C	375 Stedford Lane	0	0	5	10	10	1	21	4	9	0	273
CA15454C	800 Chatburn Lane	0	0	5	10	10	1	21	4	0	9	273
CA15426C	6570 Stapleford Lane	0	0	5	10	10	1	21	4	9	0	273
CA15406C	6410 Stapleford Lane	0	0	5	10	10	1	21	4	0	9	273
CA10987C	8915 River Trace Drive	0	0	5	10	10	1	21	4	0	9	273
CA10607C	605 Bentley Court	0	0	5	10	10	1	21	4	0	9	273
CA10599C	720 Henley Court	0	0	5	10	10	1	21	4	0	9	273
CA15626C	625 Rain Willow Lane	0	0	5	0	15	1	16	4	4	9	272
CA10687C	7072 Belltoll Court	0	0	5	0	15	1	16	8	0	9	272
LV16459C	7345 McGinnis Ferry Road	0	0	5	0	15	0	15	9	0	9	270
LV16458C	7315 McGinnis Ferry Road	0	0	5	0	15	0	15	9	0	9	270
LV16446C	7315 McGinnis Ferry Road	0	0	5	0	15	0	15	9	0	9	270
LV16445C	320 Wynstone Way	0	0	5	0	15	0	15	9	0	9	270
LV10579C	715 Treadstone Court	7	0	5	0	10	0	45	6	0	0	270
LV10549C	8615 River Walk Landing	7	0	5	0	10	0	45	6	0	0	270
LV10378C	744 Morganton Drive	7	0	5	0	10	0	45	6	0	0	270
LV10377C	750 Morganton Drive	7	0	5	0	10	0	45	6	0	0	270
CA47486C	5990 State Bridge Road	0	0	0	0	15	0	15	5	4	9	270
CA47442C	5986 State Bridge Road	0	0	0	0	15	0	15	5	4	9	270
CA47441C	5986 State Bridge Road	0	0	0	0	15	0	15	5	4	9	270
CA22042C	11401 Quailbrook Chase	0	0	4	0	15	0	15	9	9	0	270
CA21575C	885 Brookmere Way	7	0	5	10	0	0	45	6	0	0	270
CA21383C	8030 Kelsey Place	0	0	5	0	15	0	15	9	0	9	270
CA21382C	8037 Kelsey Place	0	0	5	0	15	0	15	9	0	9	270
CA21381C	8043 Kelsey Place	0	0	5	0	15	0	15	9	0	9	270
CA21380C	8043 Kelsey Place	0	0	5	0	15	0	15	9	0	9	270
CA21362C	7301 Kemper Drive	0	0	5	0	15	0	15	9	0	9	270
CA21356C	7302 Kemper Drive	0	0	5	0	15	0	15	9	0	9	270
CA20350C	7265 Devonhall Way	0	1	0	0	10	0	10	9	9	0	270
CA19374C	8078 Kelsey Place	0	0	5	0	15	0	15	9	0	9	270
CA16465C	11250 Crofton Overlook Court	0	0	5	0	15	0	15	9	0	9	270
CA16464C	11250 Crofton Overlook Court	0	0	5	0	15	0	15	9	0	9	270
CA16463C	11250 Crofton Overlook Court	0	0	5	0	15	0	15	9	0	9	270
CA16434C	11391 Quailbrook Chase	0	0	5	0	10	0	10	9	9	0	270
CA11281C	11025 Pennbrooke Crossing	0	0	5	0	15	0	15	9	0	9	270
CA11250C	11015 Pennbrooke Crossing	0	0	4	0	15	0	15	9	0	9	270
CA11247C	7315 Amberleigh Way	0	0	5	0	15	0	15	9	0	9	270
CA11198C	7195 Devonhall Way	0	0	4	0	15	0	15	9	0	9	270
CA11168C	11300 Havenwood Drive	0	0	4	0	15	0	15	9	0	9	270
CA11166C	505 Devonhall Court	0	0	5	0	15	0	15	9	0	9	270
CA10347C	336 Peekskill Court	7	0	5	10	0	0	45	6	0	0	270
LV10520C	8450 Spring Breeze Terrace	0	0	5	0	10	1	11	6	9	9	264
CA46569C	255 Saint Devon Crossing	0	0	3	10	10	0	20	9	4	0	260
CA41831C	7059 Walham Grove	0	0	5	10	0	0	10	8	9	9	260
CA41676C	7630 Bellemont Ridge	0	0	5	10	10	0	20	4	0	9	260
CA41619C	11285 Shelton Place	0	0	5	10	10	0	20	4	0	9	260
CA40821C	5430 Old Alabama Road	0	0	5	10	10	0	20	4	0	9	260
CA40552C	9635 Ventana Way #203	0	0	4	10	10	0	20	4	0	9	260
CA40549C	480 Leasingham Way	0	0	5	10	10	0	20	4	9	0	260
CA40544C	9570 Medlock Bridge Road	0	0	5	10	10	0	20	4	0	9	260
CA40298C	10950 Pennbrooke Crossing	0	0	4	10	10	0	20	9	4	0	260
CA40296C	255 Saint Devon Crossing	0	0	3	10	10	0	20	9	4	0	260
CA21866C	10525 Sugar Crest Avenue	0	0	5	10	10	0	20	4	0	9	260
CA21857C	8030 Sweet Creek Road	0	0	4	10	10	0	20	4	9	0	260
CA21856C	8030 Sweet Creek Road	0	0	4	10	10	0	20	4	9	0	260
CA19860C	585 Sweet Stream Trace	0	0	5	10	10	0	20	4	9	0	260
CA19240C	960 Winding Bridge Way	0	0	5	10	10	0	20	4	9	0	260
CA19146C	11215 Shelton Place	0	0	5	10	10	0	20	4	0	9	260
CA18804C	10515 Sugar Crest Avenue	0	0	5	10	10	0	20	4	0	9	260
CA18803C	10525 Sugar Crest Avenue	0	0	4	10	10	0	20	4	0	9	260
CA18801C	10525 Sugar Crest Avenue	0	0	4	10	10	0	20	4	0	9	260
CA16152C	720 Spencer Mill Court	0	0	4	10	10	0	20	4	0	9	260
CA16151C	710 Spencer Mill Court	0	0	4	10	10	0	20	4	0	9	260
CA16147C	1135 Rugglestone Way	0	0	5	10	10	0	20	4	0	9	260
CA16144C	1100 Rugglestone Way #Rear	0	0	4	10	10	0	20	4	0	9	260
CA15714C	220 York Town Circle	0	0	4	10	10	0	20	4	9	0	260
CA15712C	230 York Town Circle	0	0	4	10	10	0	20	4	9	0	260
CA15710C	370 Old York Road	0	0	5	10	10	0	20	4	9	0	260
CA15709C	370 Old York Road	0	0	5	10	10	0	20	4	9	0	260
CA15656C	10355 Sugar Crest Avenue	0	0	5	10	10	0	20	4	0	9	260
CA15651C	605 Rose Creek Circle	0	0	5	10	10	0	20	4	0	9	260
CA15648C	730 Rose Creek Circle	0	0	4	10	10	0	20	4	9	0	260
CA15647C	730 Rose Creek Circle	0	0	4	10	10	0	20	4	9	0	260
CA15642C	10425 Sugar Crest Avenue	0	0	5	10	10	0	20	4	0	9	260
CA15636C	6435 Whitestone Place	0	0	5	10	10	0	20	4	0	9	260
CA15630C	130 Whitestone Court	0	0	5	10	10	0	20	4	0	9	260
CA15625C	610 Rain Willow Lane	0	0	5	10	10	0	20	4	0	9	260
CA15620C	425 Arborshade Trace	0	0	4	10	10	0	20	4	0	9	260
CA15614C	425 Arborshade Trace	0	0	4	10	10	0	20	4	0	9	260
CA15603C	10580 Sugar Crest Avenue	0	0	4	10	10	0	20	4	0	9	260
CA15601C	10595 Sugar Crest Avenue	0	0	4	10	10	0	20	4	0	9	260
CA15600C	10595 Sugar Crest Avenue	0	0	4	10	10	0	20	4	0	9	260
CA15599C	10605 Sugar Crest Avenue	0	0	5	10	10	0	20	4	0	9	260
CA15597C	7093 Sweet Creek Road	0	0	4	10	10	0	20	4	9	0	260
CA15595C	10555 Sugar Crest Avenue	0	0	5	10	10	0	20	4	0	9	260
CA15587C	1010 Rugglestone Way	0	0	5	10	10	0	20	4	0	9	260
CA15570C	105 Jilstone Court	0	0	4	10	10	0	20	4	9	0	260
CA15568C	925 Winding Bridge Way	0	0	5	10	10	0	20	4	0	9	260
CA15566C	980 Winding Bridge Way	0	0	3	10	10	0	20	4	9	0	260
CA15565C	980 Winding Bridge Way	0	0	4	10	10	0	20	4	9	0	260
CA15564C	980 Winding Bridge Way	0	0	4	10	10	0	20	4	0	9	260
CA15553C	500 Sweet Stream Trace	0	0	5	10	10	0	20	4	0	9	260
CA15550C	6475 Whitestone Place	0	0	5	10	10	0	20	4	0	9	260
CA15547C	510 Sweet Stream Trace	0	0	5	10	10	0	20	4	0	9	26

Pipe Improvement												
Feature ID	Closest Address	Undersized Pipe Score	Overtopping Score	Diameter Score	CMP Score	Owner Score	Condition Score	Total Score	Total Subwatershed Score	Adjacent Riparian Buffer Score	Adjacent Impervious Area Score	Total Project Score
CA15482C	10755 Glenbarr Drive	0	0	3	10	10	0	20	4	9	0	260
CA15441C	6590 Ganton Drive	0	0	5	10	10	0	20	4	0	9	260
CA15424C	6540 Stapleford Lane	0	0	5	10	10	0	20	4	9	0	260
CA15413C	165 Gainford Court	0	0	5	10	10	0	20	4	0	9	260
CA15411C	10870 Chatburn Way	0	0	5	10	10	0	20	4	9	0	260
CA15410C	10880 Chatburn Way	0	0	5	10	10	0	20	4	9	0	260
CA14884C	9100 Prestwick Club Drive	0	0	5	10	10	0	20	4	9	0	260
CA14849C	525 Francis Pointe	0	0	5	10	10	0	20	4	0	9	260
CA14843C	425 Darrow Drive	0	0	3	10	10	0	20	4	0	9	260
CA14841C	440 Darrow Drive	0	0	3	10	10	0	20	4	0	9	260
CA14840C	430 Darrow Drive	0	0	3	10	10	0	20	4	0	9	260
CA14838C	445 Darrow Drive	0	0	3	10	10	0	20	4	0	9	260
CA14774C	5295 Coacoochee Terrace	0	0	5	10	10	0	20	4	0	9	260
CA11319C	10774 Polly Taylor Road	0	0	5	10	10	0	20	4	0	9	260
CA11253C	11010 Pennbrooke Crossing	0	0	4	10	10	0	20	9	4	0	260
CA11170C	11310 Havenwood Drive	0	0	3	10	10	0	20	9	4	0	260
CA10626C	11220 Hambleton Way	0	0	4	10	10	0	20	4	9	0	260
CA10610C	7660 Bellemont Ridge	0	0	4	10	10	0	20	4	0	9	260
CA10609C	600 Bentley Court	0	0	5	10	10	0	20	4	0	9	260
CA10600C	710 Henley Court	0	0	4	10	10	0	20	4	0	9	260
CA10596C	275 Henley Place	0	0	5	10	10	0	20	4	0	9	260
CA10586C	220 Henley Place	0	0	4	10	10	0	20	4	0	9	260
CA15695C	10773 Glenleigh Drive	0	0	5	0	15	1	16	7	0	9	256
CA15673C	745 Glenleigh Lane	0	0	5	0	15	1	16	7	0	9	256
LV22040C	7110 McGinnis Ferry Road	0	0	4	0	15	0	15	8	0	9	255
LV16548C	11245 Blackstone Way	0	0	5	0	15	2	17	6	0	9	255
LV16409C	7110 McGinnis Ferry Road	0	0	4	0	15	0	15	8	0	9	255
LV16406C	7110 McGinnis Ferry Road	0	0	5	0	15	0	15	8	0	9	255
LV16405C	7108 Belltoll Court	0	0	5	0	15	0	15	8	0	9	255
LV16404C	7110 McGinnis Ferry Road	0	0	5	0	15	0	15	8	0	9	255
LV16403C	7151 McGinnis Ferry Road	0	0	5	0	15	0	15	8	0	9	255
LV16400C	7151 McGinnis Ferry Road	0	0	5	0	15	0	15	8	0	9	255
CA21931C	6035 Sweet Creek Road	0	0	5	0	15	0	15	4	4	9	255
CA18795C	6070 Sweet Creek Road	0	0	5	0	15	0	15	4	4	9	255
CA16414C	7112 Belltoll Court	0	0	5	0	15	0	15	8	0	9	255
CA15632C	135 Whitestone Court	0	0	5	0	15	0	15	4	4	9	255
CA15419C	480 Fairford Lane	0	0	5	0	15	0	15	4	4	9	255
CA11158C	150 Croftwood Court	0	0	5	0	15	0	15	8	0	9	255
CA11142C	7065 Threadstone Overlook	0	0	4	0	15	0	15	8	0	9	255
CA11130C	130 Spring Laurel Court	0	0	5	0	15	0	15	8	0	9	255
CA10690C	11385 Clangor Court	0	0	5	0	15	0	15	8	0	9	255
CA10682C	7177 Chiming Drive	0	0	4	0	15	0	15	8	0	9	255
CA10676C	7138 Belcrest Drive	0	0	5	0	15	0	15	8	0	9	255
CA10669C	7165 Handbell Lane	0	0	5	0	15	0	15	8	0	9	255
CA10666C	7186 Belcrest Drive	0	0	5	0	15	0	15	8	0	9	255
CA10665C	7170 Belcrest Drive	0	0	5	0	15	0	15	8	0	9	255
CA10658C	7198 Belcrest Drive	0	0	5	0	15	0	15	8	0	9	255
CA10657C	7126 Belcrest Drive	0	0	5	0	15	0	15	8	0	9	255
CA19260C	1010 River Park Drive	0	0	5	0	10	1	11	5	9	9	253
CA47530C	1331 Simonds Wy	0	0	3	10	0	0	10	7	9	9	250
CA47529C	1327 Simonds Way	0	0	3	10	0	0	10	7	9	9	250
CA47510C	1325 Simonds Way	0	0	5	10	0	0	10	7	9	9	250
CA47509C	1328 Simonds Way	0	0	5	10	0	0	10	7	9	9	250
CA47508C	1330 Simonds Way	0	0	5	10	0	0	10	7	9	9	250
CA47507C	1230 Kent Drive	0	0	5	10	0	0	10	7	9	9	250
CA47503C	1328 Simonds Way Rear	0	0	5	10	0	0	10	7	9	9	250
CA47345C	1278 Cauley Creek Overlook	0	0	0	10	0	0	10	7	9	9	250
CA47344C	1278 Cauley Creek Overlook	0	0	0	10	0	0	10	7	9	9	250
CA46366C	11455 Lakefield Drive #100	0	0	4	10	15	0	25	7	0	3	250
CA41845C	1123 Hemingford Way	0	0	3	10	0	0	10	7	9	9	250
CA41800C	6955 McGinnis Ferry Road #115	0	0	5	10	0	0	10	7	9	9	250
CA41799C	1125 Hemingford Way	0	0	4	10	0	0	10	7	9	9	250
CA41797C	1125 Hemingford Way	0	0	5	10	0	0	10	7	9	9	250
CA41796C	6955 McGinnis Ferry Road #107	0	0	5	10	0	0	10	7	9	9	250
CA41734C	1125 Hemingford Way	0	0	5	10	0	0	10	7	9	9	250
CA41730C	6955 McGinnis Ferry Road #101	0	0	2	10	0	0	10	7	9	9	250
CA41729C	6955 McGinnis Ferry Road #101	0	0	5	10	0	0	10	7	9	9	250
CA41728C	6955 McGinnis Ferry Road #101	0	0	5	10	0	0	10	7	9	9	250
CA41666C	11220 Olbrich Trail	0	0	5	10	0	0	10	7	9	9	250
CA41495C	11455 Lakefield Drive #100	0	0	4	10	15	0	25	7	0	3	250
CA40990C	10465 Grandview Square	0	0	5	10	0	0	10	7	9	9	250
CA40989C	10465 Grandview Square	0	0	5	10	0	0	10	7	9	9	250
CA40988C	6210 Bellmoore Park Ln	0	0	4	10	0	0	10	7	9	9	250
CA40987C	6220 Bellmoore Park Ln	0	0	4	10	0	0	10	7	9	9	250
CA40986C	6230 Bellmoore Park Ln	0	0	5	10	0	0	10	7	9	9	250
CA40691C	6210 Bellmoore Park Ln	0	0	4	10	0	0	10	7	9	9	250
CA20421C	6250 Bellmoore Park Ln	0	0	4	10	0	0	10	7	9	9	250
CA20416C	6250 Bellmoore Park Ln	0	0	4	10	0	0	10	7	9	9	250
CA20415C	6250 Bellmoore Park Ln	0	0	5	10	0	0	10	7	9	9	250
CA20414C	6250 Bellmoore Park Ln	0	0	5	10	0	0	10	7	9	9	250
CA20413C	6250 Bellmoore Park Ln	0	0	5	10	0	0	10	7	9	9	250
CA20412C	6250 Bellmoore Park Ln	0	0	5	10	0	0	10	7	9	9	250
CA20411C	10365 Grandview Square	0	0	5	10	0	0	10	7	9	9	250
CA20410C	10365 Grandview Square	0	0	5	10	0	0	10	7	9	9	250
CA20331C	6027 Bellmoore Park Ln	0	1	0	10	0	0	10	7	9	9	250
CA20274C	10365 Grandview Square	0	0	3	10	0	0	10	7	9	9	250
CA20273C	10365 Grandview Square	0	0	3	10	0	0	10	7	9	9	250
CA20272C	10365 Grandview Square	0	0	3	10	0	0	10	7	9	9	250
CA20271C	6220 Bellmoore Park Ln	0	0	4	10	0	0	10	7	9	9	250
CA20270C	10340 Grandview Square	0	0	3	10	0	0	10	7	9	9	250
CA20249C	10310 Grandview Square	0	0	3	10	0	0	10	7	9	9	250
CA20211C	6027 Bellmoore Park Ln	0	0	5	10	0	0	10	7	9	9	250
CA20210C	6027 Bellmoore Park Ln	0	0	5	10	0	0	10	7	9	9	250
CA20207C	6594 Creekview Circle	0	0	5	10	0	0	10	7	9	9	250
CA20206C	6027 Bellmoore Park Ln	0	0	5	10	0	0	10	7	9	9	250
CA20205C	1061 Hannaford Lane	0	0	5	10	0	0	10	7	9	9	250
CA20185C	6002 Bellmoore Park Ln	0	0	5	0	10	0	10	7	9	9	250
CA15693C	10802 Glenleigh Drive	0	0	5	0	10	0	10	7	9	9	250
CA11508C	11335 Technology Circle	0	0	5	10	0	0	10	7	9	9	250
CA11492C	11268 Gates Terrace	0	0	4	10	0	0	10	7	9	9	250
CA11481C	6888 Downs Avenue	0	0	4	10	0	0	10	7	9	9	250
CA11479C	6883 Downs Avenue	0	0	3	10	0	0	10	7	9	9	250
CA11454C	11258 Gates Terrace	0	0	4	10	0	0	10	7	9	9	250
CA46360C	11354 Technology Circle	7	0	5	0	0	0	35	7	0	0	245
CA42436C	12250 Cameron Drive	7	0	5	0	0	0	35	7	0	0	245
CA42435C	12230 Cameron Drive	7	0	5	0	0	0	35	7	0	0	245
CA42434C	12230 Cameron Drive	7	0	5	0	0	0	35	7	0	0	245
CA42427C	11442 Johns Creek Parkway	7	0	5	0	0	0	35	7	0	0	245
CA42426C	11442 Johns Creek Parkway	7	0	5	0	0	0	35	7	0	0	245
CA42425C	11442 Johns Creek Parkway	7	0	5	0	0	0	35	7	0	0	245
CA42424C	11442 Johns Creek Parkway	7	0	5	0	0	0	35	7	0	0	245
CA41694C	11224 Olbrich Trail	7	0	5	0	0	0	35	7	0	0	245
CA15319C	11090 Densford Way	7	0	5	0	0	0	35	7	0	0	245
CA15318C	11090 Densford Way	7	0	5	0	0	0	35	7	0	0	245
CA15317C	11090 Densford Way	7	0	5	0	0	0	35	7	0	0	245
CA20394C	3098 Saint Ives Country Club Parkway	0	1	1	10	0	0	11	4	9	9	242
LV47266C		0	0	0	10	0	0	10	6	9	9	240
LV47262C		0	0	0	10	0	0	10	6	9	9	240
LV47260C		0	0	0	10	0	0	10	6	9	9	240
LV47256C		0	0	0	10	0	0	10	6	9	9	240
LV47254C		0	0	0	10	0	0	10	6	9	9	240
LV47253C		0	0	0	10	0	0	10	6	9	9	240
LV47252C		0										

Pipe Improvement												
Feature ID	Closest Address	Undersized Pipe Score	Overtopping Score	Diameter Score	CMP Score	Owner Score	Condition Score	Total Score	Total Subwatershed Score	Adjacent Riparian Buffer Score	Adjacent Impervious Area Score	Total Project Score
LV41170C	6985 McGinnis Ferry Rd, #160	0	0	5	0	15	0	15	7	0	9	240
LV41134C	8139 McGinnis Ferry Road	0	0	5	0	15	1	16	6	0	9	240
LV41095C	11017 Kemp Road	0	0	5	0	15	1	16	6	0	9	240
LV41094C	11025 Kemp Road	0	0	5	0	15	1	16	6	0	9	240
LV41093C	11017 Kemp Road	0	0	5	0	15	1	16	6	0	9	240
LV41088C	150 Treadstone Overlook	0	0	5	0	15	1	16	6	0	9	240
LV41084C	8600 River Walk Landing	0	0	5	0	15	1	16	6	0	9	240
LV41082C	8450 Sundial Court	0	0	5	0	15	1	16	6	0	9	240
LV41079C	11095 Regal Forest Drive	0	0	5	0	15	1	16	6	9	0	240
LV41076C	515 Gate Arbor Court	0	0	4	0	10	0	10	6	9	9	240
LV40324C	8108 Cannock Court	0	0	5	0	10	0	10	6	9	9	240
LV22100C	170 Treadstone Overlook	0	0	5	0	15	1	16	6	0	9	240
LV22038C	1125 Hemingford Way	0	0	5	0	15	0	15	7	0	9	240
LV16545C	920 Blackmar Way	0	0	5	0	15	1	16	6	0	9	240
LV16397C	7145 McGinnis Ferry Road	0	0	5	0	15	0	15	7	0	9	240
LV16395C	7145 McGinnis Ferry Road	0	0	5	0	15	0	15	7	0	9	240
LV16394C	7145 McGinnis Ferry Road	0	0	5	0	15	0	15	7	0	9	240
LV16388C	6975 McGinnis Ferry Road	0	0	5	0	15	0	15	7	0	9	240
LV16387C	6985 McGinnis Ferry Road	0	0	5	0	15	0	15	7	0	9	240
LV16386C	6985 McGinnis Ferry Road	0	0	5	0	15	0	15	7	0	9	240
LV16381C	1125 Hemingford Way	0	0	5	0	15	0	15	7	0	9	240
LV16379C	1125 Hemingford Way	0	0	5	0	15	0	15	7	0	9	240
LV10566C	390 Lahontan Pass	0	0	5	0	15	1	16	6	0	9	240
LV10558C	8499 Spring Breeze Terrace	0	0	5	0	15	1	16	6	0	9	240
LV10555C	11080 Regal Forest Drive	0	0	4	0	10	0	10	6	9	9	240
LV10554C	8458 Spring Breeze Terrace	0	0	4	0	10	0	10	6	9	9	240
LV10550C	8545 River Walk Landing	0	0	5	0	15	1	16	6	0	9	240
LV10519C	11095 Regal Forest Drive	0	0	5	0	15	1	16	6	0	9	240
LV10482C	11102 Peachcove Court	0	0	5	0	15	1	16	6	0	9	240
LV10451C	315 Abbotbury Lane	0	0	5	0	15	1	16	6	0	9	240
LV10425C	11140 Thames Lane	0	0	4	0	10	0	10	6	9	9	240
LV10424C	8108 Cannock Court	0	0	4	0	10	0	10	6	9	9	240
LV10382C	748 Morganton Drive	0	0	5	0	15	1	16	6	0	9	240
LV10381C	732 Morganton Drive	0	0	5	0	15	1	16	6	0	9	240
LV10041C	789 Morganton Drive	0	0	5	0	15	1	16	6	0	9	240
LV10040C	797 Morganton Drive	0	0	5	0	15	1	16	6	0	9	240
CA41985C	11355 Technology Circle	0	0	5	0	15	0	15	7	0	9	240
CA41066C	11001 Taconic Way	0	0	5	10	0	0	10	6	9	9	240
CA41065C	11001 Taconic Way	0	0	5	10	0	0	10	6	9	9	240
CA40965C	1102 Hemingford Way	0	0	5	0	15	0	15	7	0	9	240
CA40962C	11352 Gates Terrace	0	0	4	0	15	0	15	7	0	9	240
CA40961C	11352 Gates Terrace	0	0	5	0	15	0	15	7	0	9	240
CA40625C	11004 Taconic Way	0	0	5	10	0	0	10	6	9	9	240
CA22033C	11242 Peachcove Court	0	0	5	0	15	0	15	6	9	1	240
CA22030C	810 Potters Bar Lane	0	0	5	0	15	0	15	6	9	1	240
CA22029C	11242 Peachcove Court	0	0	5	0	15	0	15	6	9	1	240
CA21874C	6950 Boles Road	0	0	5	0	15	0	15	7	0	9	240
CA21873C	6950 Boles Road	0	0	5	0	15	0	15	7	0	9	240
CA21859C	410 Longcross Court	0	0	5	0	10	0	10	6	9	9	240
CA21858C	415 Longcross Court	0	0	5	0	10	0	10	6	9	9	240
CA21612C	12328 Brookmere Place	0	0	5	10	0	0	10	6	9	9	240
CA21608C	11657 Crestview Terrace	0	0	5	10	0	0	10	6	9	9	240
CA21606C	11657 Crestview Terrace	0	0	5	10	0	0	10	6	9	9	240
CA21339C	6950 Boles Road	0	0	5	0	15	0	15	7	0	9	240
CA21338C	6950 Boles Road	0	0	5	0	15	0	15	7	0	9	240
CA21337C	6950 Boles Road	0	0	5	0	15	0	15	7	0	9	240
CA21336C	6950 Boles Road	0	0	5	0	15	0	15	7	0	9	240
CA21335C	6950 Boles Road	0	0	5	0	15	0	15	7	0	9	240
CA21334C	6950 Boles Road	0	0	5	0	15	0	15	7	0	9	240
CA21331C	6950 Boles Road	0	0	5	0	15	0	15	7	0	9	240
CA19821C	1065 Blackwood Court	0	0	5	0	15	1	16	6	0	9	240
CA19406C	6955 McGinnis Ferry Road #115	0	0	5	0	15	0	15	7	0	9	240
CA19405C	11510 Lakefield Dr	0	0	5	0	15	0	15	7	0	9	240
CA19402C	11510 Lakefield Dr	0	0	5	0	15	0	15	7	0	9	240
CA19028C	11335 Technology Circle	0	0	4	0	15	0	15	7	9	0	240
CA16362C	11650 Johns Creek Parkway	0	0	5	0	15	0	15	7	0	9	240
CA16361C	11650 Johns Creek Parkway	0	0	5	0	15	0	15	7	0	9	240
CA16360C	11650 Johns Creek Parkway	0	0	5	0	15	0	15	7	0	9	240
CA16358C	11650 Johns Creek Parkway	0	0	5	0	15	0	15	7	0	9	240
CA15662C	10612 Glenleigh Drive	0	0	5	0	15	0	15	7	0	9	240
CA15661C	10633 Glenleigh Drive	0	0	5	0	15	0	15	7	0	9	240
CA15658C	10602 Glenleigh Drive	0	0	4	0	15	0	15	7	0	9	240
CA11503C	11355 Technology Circle	0	0	4	0	15	0	15	7	9	0	240
CA11502C	11355 Technology Circle	0	0	4	0	15	0	15	7	0	9	240
CA11493C	11218 Gates Terrace	0	0	5	0	15	0	15	7	0	9	240
CA11451C	11262 Gates Terrace	0	0	5	0	15	0	15	7	9	0	240
CA11441C	11380 Gates Terrace	0	0	5	0	15	0	15	7	0	9	240
CA11373C	300 Bailey Vista Court	0	0	5	10	10	0	20	11	0	1	240
CA11363C	405 Parkside View Court	0	0	5	10	10	0	20	11	0	1	240
CA11352C	215 Parkside Club Court	0	0	4	0	15	0	15	7	0	9	240
CA10472C	1065 Blackwood Court	0	0	5	0	15	1	16	6	0	9	240
CA10464C	204 Peacehaven Court	0	0	3	0	10	0	10	6	9	9	240
CA10416C	500 Midhurst Place	0	0	5	0	10	0	10	6	9	9	240
CA10400C	720 Potters Bar Lane	0	0	5	0	15	1	16	6	0	9	240
CA10391C	7910 Cavendish Place	0	0	5	0	15	1	16	6	0	9	240
CA10354C	11037 Taconic Way	0	0	5	10	0	0	10	6	9	9	240
CA10352C	11004 Taconic Way	0	0	5	10	0	0	10	6	9	9	240
CA16466C	11250 Crofton Overlook Court	0	0	5	10	15	1	26	9	0	0	234
CA15675C	745 Glenleigh Lane	0	0	5	10	10	1	21	7	4	0	231
CA15674C	745 Glenleigh Lane	0	0	5	10	10	1	21	7	4	0	231
CA44788C	5825 State Bridge Road	0	0	5	10	0	0	10	5	9	9	230
CA44787C	5825 State Bridge Road	0	0	5	10	0	0	10	5	9	9	230
CA44786C	5825 State Bridge Road	0	0	3	10	0	0	10	5	9	9	230
CA44785C	5825 State Bridge Road	0	0	3	10	0	0	10	5	9	9	230
CA42384C	6015 State Bridge Road #1302	0	0	4	10	0	0	10	5	9	9	230
CA42383C	6005 State Bridge Road	0	0	5	10	0	0	10	5	9	9	230
CA41771C	5980 W. Andechs Summit	0	0	5	10	0	0	10	5	9	9	230
CA41636C	809 Moss Creek Plantation	0	0	4	10	0	0	10	5	9	9	230
CA41385C	9775 Medlock Bridge Road #5	0	0	3	10	0	0	10	5	9	9	230
CA40904C	5805 State Bridge Road #X	0	0	4	10	0	0	10	5	9	9	230
CA40886C	5950 State Bridge Road #J	0	0	3	10	0	0	10	5	9	9	230
CA40881C	5900 State Bridge Road #E	0	0	5	10	0	0	10	5	9	9	230
CA40786C	604 Dalmore Drive	0	0	3	10	0	0	10	5	9	9	230
CA21935C	9390 Riverclub Parkway	0	0	5	0	10	0	10	5	9	9	230
CA16094C	602 Dalmore Drive	0	0	5	10	0	0	10	5	9	9	230
CA16093C	600 Dalmore Drive	0	0	5	10	0	0	10	5	9	9	230
CA16089C	605 Dalmore Drive	0	0	2	10	0	0	10	5	9	9	230
CA16052C	104 Butler Creek Court	0	0	5	10	0	0	10	5	9	9	230
CA16051C	102 Butler Creek Court	0	0	5	10	0	0	10	5	9	9	230
CA11106C	9410 Riverclub Parkway	0	0	4	0	10	0	10	5	9	9	230
CA11105C	9410 Riverclub Parkway	0	0	4	0	10	0	10	5	9	9	230
CA11104C	9410 Riverclub Parkway	0	0	4	0	10	0	10	5	9	9	230
CA10513C	225 Thamesmar Lane	7	0	4	0	10	0	38	6	0	0	228
CA10481C	11222 Peachcove Court	7	0	4	0	10	0	38	6	0	0	228
LV41240C	11025 Kemp Road	0	0	5	0	15	0	15	6	0	9	225
LV41234C	8125 McGinnis Ferry Road	0	0	5	0	15	0	15	6	0	9	225
LV41233C	8125 McGinnis Ferry Road	0	0	5	0	15	0	15	6	0	9	225
LV41191C	140 Treadstone Overlook	0	0	5	0	15	0	15	6	0	9	225
LV41190C	150 Treadstone Overlook	0	0	5	0	15	0	15	6	0	9	225
LV41143C	11095 Regal Forest Drive	0	0	5	0	15	0	15	6	0	9	225
LV41098C	773 Morganton Drive	0	0	3	0	15	0	15	6	0	9	225
LV41097C	773 Morganton Drive	0	0	4	0	15	0	15	6	0	9	225
LV41090C	170 Treadstone Overlook	0										

Pipe Improvement												
Feature ID	Closest Address	Undersized Pipe Score	Overtopping Score	Diameter Score	CMP Score	Owner Score	Condition Score	Total Score	Total Subwatershed Score	Adjacent Riparian Buffer Score	Adjacent Impervious Area Score	Total Project Score
LV41080C	11095 Regal Forest Drive	0	0	5	0	15	0	15	6	0	9	225
LV41077C	8458 Spring Breeze Terrace	0	0	4	0	15	0	15	6	9	0	225
LV41075C	8139 McGinnis Ferry Road	0	0	5	0	15	0	15	6	0	9	225
LV40314C	8600 River Walk Landing	0	0	5	0	15	0	15	6	0	9	225
LV22363C	330 Lahontan Pass	0	0	5	0	15	0	15	6	0	9	225
LV22128C	190 Treadstone Overlook	0	0	5	0	15	0	15	6	0	9	225
LV22119C	190 Treadstone Overlook	0	0	4	0	15	0	15	6	0	9	225
LV22117C	190 Treadstone Overlook	0	0	4	0	15	0	15	6	0	9	225
LV22111C	180 Treadstone Overlook	0	0	4	0	15	0	15	6	0	9	225
LV22106C	190 Treadstone Overlook	0	0	4	0	15	0	15	6	0	9	225
LV22104C	190 Treadstone Overlook	0	0	4	0	15	0	15	6	0	9	225
LV16595C	11009 Kemp Road	0	0	4	0	15	0	15	6	0	9	225
LV16566C	8139 McGinnis Ferry Road	0	0	5	0	15	0	15	6	0	9	225
LV16544C	910 Blackmar Way	0	0	5	0	15	0	15	6	0	9	225
LV16539C	11240 Blackstone Way	0	0	5	0	15	0	15	6	0	9	225
LV16538C	11240 Blackstone Way	0	0	5	0	15	0	15	6	0	9	225
LV16525C	12348 Brookmere Place	0	0	5	0	15	0	15	6	0	9	225
LV16516C	7725 McGinnis Ferry Road	0	0	5	0	15	0	15	6	0	9	225
LV10582C	130 Treadstone Overlook	0	0	5	0	15	0	15	6	0	9	225
LV10580C	710 Treadstone Court	0	0	5	0	15	0	15	6	0	9	225
LV10577C	110 Treadstone Overlook	0	0	5	0	15	0	15	6	0	9	225
LV10575C	280 Gladeside Path	0	0	5	0	15	0	15	6	0	9	225
LV10574C	260 Gladeside Path	0	0	5	0	15	0	15	6	0	9	225
LV10543C	340 Riverwalk Terrace	0	0	4	0	15	0	15	6	0	9	225
LV10533C	8400 River Walk Landing	0	0	5	0	15	0	15	6	0	9	225
LV10522C	8400 Sundial Court	0	0	5	0	15	0	15	6	0	9	225
LV10509C	8255 Cavendish Place	0	0	5	0	15	0	15	6	0	9	225
LV10508C	295 Abbotbury Lane	0	0	5	0	15	0	15	6	0	9	225
LV10506C	8210 Cavendish Place	0	0	5	0	15	0	15	6	0	9	225
LV10504C	11122 Peachcove Court	0	0	5	0	15	0	15	6	0	9	225
LV10503C	11132 Peachcove Court	0	0	5	0	15	0	15	6	0	9	225
LV10502C	11142 Peachcove Court	0	0	5	0	15	0	15	6	0	9	225
LV10459C	960 Blackmar Way	0	0	5	0	15	0	15	6	0	9	225
LV10443C	11125 Thames Lane	0	0	5	0	15	0	15	6	0	9	225
LV10441C	11100 Thames Lane	0	0	5	0	15	0	15	6	0	9	225
LV10440C	8065 Cavendish Place	0	0	5	0	15	0	15	6	0	9	225
LV10428C	11125 Thames Lane	0	0	5	0	15	0	15	6	9	0	225
LV10426C	11140 Thames Lane	0	0	3	0	15	0	15	6	9	0	225
LV10380C	732 Morganton Drive	0	0	5	0	15	0	15	6	0	9	225
LV10043C	780 Morganton Drive	0	0	5	0	15	0	15	6	0	9	225
LV10042C	797 Morganton Drive	0	0	5	0	15	0	15	6	0	9	225
LV10039C	797 Morganton Drive	0	0	5	0	15	0	15	6	0	9	225
LV10038C	808 Morganton Drive	0	0	5	0	15	0	15	6	0	9	225
LV10036C	765 Morganton Drive	0	0	4	0	15	0	15	6	0	9	225
LV10032C	701 Morganton Drive	0	0	5	0	15	0	15	6	0	9	225
CA42391C	6015 State Bridge Road #1302	7	0	5	10	0	0	45	5	0	0	225
CA41776C	9810 Medlock Bridge Road #B105	7	0	5	10	0	0	45	4	0	1	225
CA41692C	100 Whispering Woods Court	0	0	5	0	15	0	15	6	0	9	225
CA41684C	7775 McGinnis Ferry Road #102	0	0	5	0	15	0	15	6	0	9	225
CA41675C	11225 Blackstone Way	0	0	5	0	15	0	15	6	0	9	225
CA41633C	11368 Shelton Place	0	0	4	0	15	0	15	6	0	9	225
CA41626C	11355 Shelton Place	0	0	5	0	15	0	15	6	0	9	225
CA41611C	11368 Shelton Place	0	0	4	0	15	0	15	6	0	9	225
CA41597C	9810 Medlock Bridge Road #C900	7	0	5	10	0	0	45	4	0	1	225
CA40694C	7775 Cavendish Place	0	0	5	0	15	0	15	6	0	9	225
CA40584C	11630 Crestview Terrace	0	0	5	0	15	0	15	6	0	9	225
CA40191C	11563 Twickham Court	0	0	2	0	15	0	15	6	0	9	225
CA22060C	7675 McGinnis Ferry Road	0	0	4	0	15	0	15	6	9	0	225
CA21619C	7701 McGinnis Ferry Road	0	0	3	0	15	0	15	6	9	0	225
CA21618C	7701 McGinnis Ferry Road	0	0	3	0	15	0	15	6	9	0	225
CA21617C	801 Brookmere Way	0	0	5	0	15	0	15	6	0	9	225
CA21616C	11480 Crestview Terrace	0	0	5	0	15	0	15	6	0	9	225
CA21615C	11520 Crestview Terrace	0	0	5	0	15	0	15	6	0	9	225
CA21614C	11550 Crestview Terrace	0	0	5	0	15	0	15	6	0	9	225
CA21561C	801 Brookmere Way	0	0	5	0	15	0	15	6	0	9	225
CA21038C	5805 Grove Point Road	7	0	5	0	10	0	45	4	0	1	225
CA19944C	10945 Rogers Circle	0	0	5	0	15	0	15	6	0	9	225
CA19824C	11538 Twickham Court	0	0	5	0	15	0	15	6	0	9	225
CA19628C	10740 Rogers Circle	0	0	5	0	15	0	15	6	0	9	225
CA19298C	7701 McGinnis Ferry Road	0	0	5	0	15	0	15	6	9	0	225
CA19294C	11530 Crestview Terrace	0	0	5	0	15	0	15	6	0	9	225
CA19273C	11460 Crestview Terrace	0	0	4	0	15	0	15	6	0	9	225
CA19272C	802 Brookmere Way	0	0	5	0	15	0	15	6	0	9	225
CA19145C	11365 Shelton Place	0	0	5	0	15	0	15	6	0	9	225
CA19144C	11365 Shelton Place	0	0	5	0	15	0	15	6	0	9	225
CA19143C	11368 Shelton Place	0	0	5	0	15	0	15	6	0	9	225
CA19142C	11360 Shelton Place	0	0	5	0	15	0	15	6	0	9	225
CA19141C	11368 Shelton Place	0	0	5	0	15	0	15	6	0	9	225
CA19140C	11368 Shelton Place	0	0	5	0	15	0	15	6	0	9	225
CA19139C	11340 Shelton Place	0	0	5	0	15	0	15	6	0	9	225
CA16524C	12348 Brookmere Place	0	0	5	0	15	0	15	6	0	9	225
CA16498C	500 Tall Pines Terrace	0	0	5	0	15	0	15	6	0	9	225
CA16495C	11369 Shelton Place	0	0	4	0	15	0	15	6	0	9	225
CA16494C	11368 Shelton Place	0	0	4	0	15	0	15	6	0	9	225
CA15506C	460 Leasingham Way	7	0	5	0	10	0	45	4	0	1	225
CA11284C	8060 Kelsey Place	0	0	5	10	15	0	25	9	0	0	225
CA11108C	9340 Riverclub Parkway	0	0	5	10	15	0	25	5	4	0	225
CA10604C	7705 Bellemont Ridge	0	0	3	0	15	0	15	6	0	9	225
CA10602C	7685 Bellemont Ridge	0	0	4	0	15	0	15	6	0	9	225
CA10514C	225 Thamesmar Lane	0	0	2	0	15	0	15	6	0	9	225
CA10512C	11538 Twickham Court	0	0	5	0	15	0	15	6	0	9	225
CA10480C	11202 Peachcove Court	0	0	5	0	15	0	15	6	0	9	225
CA10469C	8090 Cavendish Place	0	0	5	0	15	0	15	6	0	9	225
CA10467C	7795 Cavendish Place	0	0	5	0	15	0	15	6	0	9	225
CA10465C	7775 Cavendish Place	0	0	5	0	15	0	15	6	0	9	225
CA10444C	11050 Bolster Court	0	0	5	0	15	0	15	6	0	9	225
CA10436C	110 Splinter Court	0	0	5	0	15	0	15	6	0	9	225
CA10435C	7980 Cavendish Place	0	0	5	0	15	0	15	6	0	9	225
CA10418C	450 Longcross Court	0	0	5	0	15	0	15	6	0	9	225
CA10407C	555 Midhurst Place	0	0	5	0	15	0	15	6	0	9	225
CA10399C	720 Potters Bar Lane	0	0	4	0	15	0	15	6	0	9	225
CA10398C	755 Potters Bar Lane	0	0	5	0	15	0	15	6	0	9	225
CA10397C	710 Potters Bar Lane	0	0	3	0	15	0	15	6	0	9	225
CA10395C	700 Potters Bar Lane	0	0	4	0	15	0	15	6	0	9	225
CA10394C	705 Potters Bar Lane	0	0	4	0	15	0	15	6	0	9	225
CA10392C	7915 Cavendish Place	0	0	3	0	15	0	15	6	0	9	225
CA10390C	7900 Cavendish Place	0	0	5	0	15	0	15	6	0	9	225
CA10388C	7845 Cavendish Place	0	0	5	0	15	0	15	6	0	9	225
CA10387C	11200 Blackstone Way	0	0	3	0	15	0	15	6	0	9	225
CA41774C	9810 Medlock Bridge Road #B204	7	0	5	10	10	1	56	4	0	0	224
CA40676C	9690 Ventana Way	0	0	5	0	15	1	16	5	0	9	224
CA22048C	5815 State Bridge Rd	0	0	5	0	15	1	16	5	0	9	224
CA22047C	5940 State Bridge Road	0	0	5	0	15	1	16	5	0	9	224
CA19282C	5960 State Bridge Road	0	0	5	0	15	1	16	5	0	9	224
CA11093C	9470 Riverclub Parkway	0	0	5	0	15	1	16	5	0	9	224
CA10648C	7345 Brookstead Crossing	0	0	5	0	15	1	16	4	9	1	224
CA10611C	7660 Bellemont Ridge	7	0	5	10	10	1	56	4	0	0	224
CA21360C	7358 Kemper Drive	0	1	3	0	10	0	13	4	4	9	221
LV10559C	8499 Spring Breeze Terrace	0	0	5	10	10	2	22	6	4	0	220
CA46571C	5470 Chelsen Wood Drive	0	0	5	0	10	0	10	4	9	0	220
CA41976C	1115 Hemingford Way	0	0	3	10	10	0	20	7	4	0	220
CA41826C	10950 Bell Road	0	0	4	0	10	0	10	4	9	0	220
CA41824C												

Pipe Improvement												
Feature ID	Closest Address	Undersized Pipe Score	Overtopping Score	Diameter Score	CMP Score	Owner Score	Condition Score	Total Score	Total Subwatershed Score	Adjacent Riparian Buffer Score	Adjacent Impervious Area Score	Total Project Score
CA40237C	111 Royal Dornoch Drive	0	0	5	10	0	0	10	4	9	9	220
CA40236C	111 Royal Dornoch Drive	0	0	5	10	0	0	10	4	9	9	220
CA40167C	1135 Vintage Club Drive	0	0	5	10	0	0	10	4	9	9	220
CA22139C	100 Bellacree Road	0	0	5	0	10	0	10	4	9	9	220
CA21883C	5995 Sweet Creek Road	0	0	4	0	10	0	10	4	9	9	220
CA21879C	325 Falling Creek Bend	0	0	5	0	10	0	10	4	9	9	220
CA21395C	7358 Kemper Drive	0	0	4	0	10	0	10	4	9	9	220
CA21373C	7358 Kemper Drive	0	0	4	0	10	0	10	4	9	9	220
CA21371C	7355 Kemper Drive	0	0	5	0	10	0	10	4	9	9	220
CA21133C	5320 Northwater Way	0	0	5	0	10	0	10	4	9	9	220
CA20186C	6002 Bellmoore Park Ln	0	0	5	0	10	0	10	4	9	9	220
CA20182C	6001 Bellmoore Park Ln	0	0	5	0	10	0	10	4	9	9	220
CA20169C	370 Stedford Lane	0	0	3	0	10	0	10	4	9	9	220
CA18805C	10525 Sugar Crest Avenue	0	0	2	0	10	0	10	4	9	9	220
CA18791C	10615 Honey Brook Circle	0	0	5	0	10	0	10	4	9	9	220
CA18786C	310 Falling Creek Bend	0	0	1	0	10	0	10	4	9	9	220
CA16727C	1594 Bayhill Drive	0	0	5	10	0	0	10	4	9	9	220
CA16294C	3101 Saint Ives Country Club Parkway	0	0	5	10	0	0	10	4	9	9	220
CA16164C	1596 Bayhill Drive	0	0	4	10	0	0	10	4	9	9	220
CA16150C	720 Spencer Mill Court	0	0	4	0	10	0	10	4	9	9	220
CA16132C	2001 Kinderton Manor Drive	0	0	4	10	0	0	10	4	9	9	220
CA16129C	2001 Kinderton Manor Drive	0	0	5	10	0	0	10	4	9	9	220
CA16127C	2001 Kinderton Manor Drive	0	0	5	10	0	0	10	4	9	9	220
CA16085C	1310 Vintage Club Drive	0	0	5	10	0	0	10	4	9	9	220
CA16010C	1015 Vintage Club Drive	0	0	5	10	0	0	10	4	9	9	220
CA16009C	1015 Vintage Club Drive	0	0	5	10	0	0	10	4	9	9	220
CA15959C	121 Royal Dornoch Drive	0	0	5	10	0	0	10	4	9	9	220
CA15957C	101 Villamoura Way	0	0	5	10	0	0	10	4	9	9	220
CA15938C	403 Colonsay Drive	0	0	5	10	0	0	10	4	9	9	220
CA15936C	1829 Ballybunion Drive	0	0	5	10	0	0	10	4	9	9	220
CA15927C	1809 Ballybunion Drive	0	0	5	10	0	0	10	4	9	9	220
CA15611C	6000 Sweet Creek Road	0	0	3	0	10	0	10	4	9	9	220
CA15580C	7090 Sweet Creek Road	0	0	3	0	10	0	10	4	9	9	220
CA15528C	6810 Wolford Court	0	0	5	0	10	0	10	4	9	9	220
CA15452C	6500 Ganton Drive	0	0	3	0	10	0	10	4	9	9	220
CA15450C	230 Ganton Court	0	0	3	0	10	0	10	4	9	9	220
CA15439C	6490 Ganton Drive	0	0	3	0	10	0	10	4	9	9	220
CA14876C	5320 Northwater Way	0	0	4	0	10	0	10	4	9	9	220
CA11351C	10605 Cauley Creek Drive	0	0	1	10	10	0	20	11	0	0	220
CA11350C	10605 Cauley Creek Drive	0	0	1	10	10	0	20	11	0	0	220
CA11178C	7300 Devonhall Way	0	0	5	0	10	0	10	9	4	9	220
CA11177C	7300 Devonhall Way	0	0	5	0	10	0	10	9	4	9	220
CA47485C	2002 River Bend Way	0	0	0	0	15	0	15	5	0	9	210
CA47484C	2016 River Bend Way	0	0	0	0	15	0	15	5	0	9	210
CA47483C	2011 River Bend Way	0	0	0	0	15	0	15	5	0	9	210
CA47482C	2004 River Bend Way	0	0	0	0	15	0	15	5	0	9	210
CA47481C	2003 River Bend Way	0	0	0	0	15	0	15	5	0	9	210
CA47480C	2003 River Bend Way	0	0	0	0	15	0	15	5	0	9	210
CA47478C	2012 River Bend Way	0	0	0	0	15	0	15	5	0	9	210
CA47476C	2008 River Bend Way	0	0	0	0	15	0	15	5	0	9	210
CA47475C	2004 River Bend Way	0	0	0	0	15	0	15	5	0	9	210
CA47474C	5996 State Bridge Road	0	0	0	0	15	0	15	5	0	9	210
CA47473C	5994 State Bridge Road	0	0	0	0	15	0	15	5	0	9	210
CA47472C	5992 State Bridge Road	0	0	0	0	15	0	15	5	0	9	210
CA47471C	5990 State Bridge Road	0	0	0	0	15	0	15	5	0	9	210
CA47470C	5988 State Bridge Road	0	0	0	0	15	0	15	5	0	9	210
CA47469C	2005 River Bend Way	0	0	0	0	15	0	15	5	0	9	210
CA47468C	2003 River Bend Way	0	0	0	0	15	0	15	5	0	9	210
CA47467C	1045 River Park Drive	0	0	0	0	15	0	15	5	0	9	210
CA47466C	1045 River Park Drive	0	0	0	0	15	0	15	5	0	9	210
CA47465C	2013 River Bend Way	0	0	0	0	15	0	15	5	0	9	210
CA47464C	1080 River Park Drive	0	0	0	0	15	0	15	5	0	9	210
CA47463C	3000 River Bend Trace	0	0	0	0	15	0	15	5	0	9	210
CA47462C	3002 River Bend Trace	0	0	0	0	15	0	15	5	0	9	210
CA47461C	2038 River Bend Way	0	0	0	0	15	0	15	5	0	9	210
CA47460C	2038 River Bend Way	0	0	0	0	15	0	15	5	0	9	210
CA47459C	5975 State Bridge Road	0	0	0	0	15	0	15	5	0	9	210
CA47458C	2030 River Bend Way	0	0	0	0	15	0	15	5	0	9	210
CA47457C	2030 River Bend Way	0	0	0	0	15	0	15	5	0	9	210
CA47456C	5975 State Bridge Road	0	0	0	0	15	0	15	5	0	9	210
CA47455C	2028 River Bend Way	0	0	0	0	15	0	15	5	0	9	210
CA47454C	1060 River Park Drive	0	0	0	0	15	0	15	5	0	9	210
CA47453C	1030 River Park Drive	0	0	0	0	15	0	15	5	0	9	210
CA47452C	1030 River Park Drive	0	0	0	0	15	0	15	5	0	9	210
CA47440C	5986 State Bridge Road	0	0	0	0	15	0	15	5	0	9	210
CA46365C	11455 Lakefield Drive #100	0	0	5	10	10	1	21	7	0	3	210
CA41865C	203 Thorpe Park	0	0	5	0	15	0	15	5	0	9	210
CA41400C	336 Peekskill Court	7	0	5	0	0	0	35	6	0	0	210
CA41032C	9125 Waits Ferry Crossing	0	0	4	0	15	0	15	4	9	1	210
CA40715C	203 Thorpe Park	0	0	5	0	15	0	15	5	0	9	210
CA40647C	9125 Waits Ferry Crossing	0	0	5	0	15	0	15	4	9	1	210
CA40211C	5945 State Bridge Road #200	0	0	5	0	15	0	15	5	0	9	210
CA40182C	5980 State Bridge Road	0	0	5	0	15	0	15	5	0	9	210
CA40180C	5998 State Bridge Road	0	0	5	0	15	0	15	5	0	9	210
CA22080C	5986 State Bridge Road	0	0	2	0	15	0	15	5	0	9	210
CA22071C	9405 Saint Georgen Common	0	0	5	0	15	0	15	5	0	9	210
CA22058C	5980 State Bridge Road	0	0	5	0	15	0	15	5	0	9	210
CA22056C	5945 State Bridge Road #200	0	0	5	0	15	0	15	5	0	9	210
CA22054C	5960 State Bridge Road	0	0	5	0	15	0	15	5	0	9	210
CA22053C	5958 State Bridge Road	0	0	5	0	15	0	15	5	0	9	210
CA22052C	5960 State Bridge Road	0	0	5	0	15	0	15	5	0	9	210
CA22049C	5815 State Bridge Rd	0	0	5	0	15	0	15	5	0	9	210
CA22045C	5800 State Bridge Road	0	0	5	0	15	0	15	5	0	9	210
CA21004C	9887 Medlock Bridge Road	0	0	0	10	5	0	15	4	9	1	210
CA15517C	11095 Glenbarr Drive	0	0	4	0	15	0	15	4	9	1	210
CA14873C	5300 Northwater Way	0	0	3	0	15	0	15	4	9	1	210
CA14786C	9165 Waits Ferry Crossing	0	0	5	0	15	0	15	4	9	1	210
CA14785C	9165 Waits Ferry Crossing	0	0	5	0	15	0	15	4	9	1	210
CA11188C	210 Saint Devon Crossing	0	0	5	10	10	1	21	9	0	1	210
CA11101C	9420 Riverclub Parkway	0	0	4	0	15	0	15	5	9	0	210
CA11100C	9430 Riverclub Parkway	0	0	4	0	15	0	15	5	0	9	210
CA11098C	9430 Riverclub Parkway	0	0	4	0	15	0	15	5	0	9	210
CA11094C	9480 Riverclub Parkway	0	0	5	0	15	0	15	5	0	9	210
CA10695C	11350 Clangor Court	0	0	5	0	10	0	10	8	4	9	210
CA10671C	7140 Handbell Lane	0	0	5	0	10	0	10	8	4	9	210
CA10362C	7912 Amawalk Circle	7	0	5	0	0	0	35	6	0	0	210
CA20163C	12240 Cameron Drive	0	0	5	0	10	1	11	7	9	3	209
LV16448C	7315 McGinnis Ferry Road	0	0	5	0	15	1	16	4	0	9	208
LV16447C	7315 McGinnis Ferry Road	0	0	5	0	15	1	16	4	0	9	208
CA46574C	10768 Rogers Circle	0	0	5	0	15	1	16	4	0	9	208
CA41074C	5455 Old Alabama Road	0	0	5	0	15	1	16	4	0	9	208
CA40828C	5455 Old Alabama Road	0	0	5	0	15	1	16	4	0	9	208
CA40824C	9440 Prestwick Club Drive	0	0	5	0	15	1	16	4	0	9	208
CA40641C	9440 Prestwick Club Drive	0	0	5	0	15	1	16	4	0	9	208
CA21234C	5455 Old Alabama Road	0	0	5	0	15	1	16	4	0	9	208
CA21136C	9440 Prestwick Club Drive	0	0	5	0	15	1	16	4	0	9	208
CA20355C	11202 Gates Terrace	0	1	3	0	10	0	13	7	9	0	208
CA19863C	105 Bellacree Road	0	0	5	0	15	1	16	4	0	9	208
CA19862C	105 Bellacree Road	0	0	5	0	15	1	16	4	0	9	208
CA19339C	620 Rose Creek Circle	0	0	5	0	15	1	16	4	0	9	208
CA19291C	10935 Bell Road	0	0	5	0	15	1	16	4	0	9	208
CA19290C	10935 Bell Road	0	0	5	0	15	1	16	4	0	9	208
CA19259C	9440 Prestwick Club Drive	0	0	5	0	15	1					

Pipe Improvement												
Feature ID	Closest Address	Undersized Pipe Score	Overtopping Score	Diameter Score	CMP Score	Owner Score	Condition Score	Total Score	Total Subwatershed Score	Adjacent Riparian Buffer Score	Adjacent Impervious Area Score	Total Project Score
CA16148C	1145 Rugglestone Way	0	0	5	0	15	1	16	4	0	9	208
CA15652C	10370 Sugar Crest Avenue	0	0	5	0	15	1	16	4	0	9	208
CA15643C	10420 Sugar Crest Avenue	0	0	5	0	15	1	16	4	0	9	208
CA15615C	145 Silk Leaf Drive	0	0	5	0	15	1	16	4	0	9	208
CA15583C	510 Rippling Water Lane	0	0	5	0	15	1	16	4	0	9	208
CA15575C	105 Shady Ridge Court	0	0	5	0	15	1	16	4	0	9	208
CA14921C	9390 Prestwick Club Drive	0	0	5	0	15	1	16	4	0	9	208
CA10993C	8850 River Trace Drive	0	0	5	0	15	1	16	4	0	9	208
CA10617C	110 Bellacree Road	0	0	5	0	15	1	16	4	0	9	208
CA10608C	7660 Bellemont Ridge	0	0	5	0	15	1	16	4	0	9	208
CA10606C	605 Bentley Court	0	0	5	0	15	1	16	4	0	9	208
CA10046C	8895 River Trace Drive	0	0	5	0	15	1	16	4	0	9	208
LV10560C	8499 Spring Breeze Terrace	0	0	4	10	10	0	20	6	4	0	200
LV10529C	11030 Regal Forest Drive	0	0	4	10	10	0	20	6	4	0	200
LV10528C	10980 Regal Forest Drive	0	0	4	10	10	0	20	6	4	0	200
CA41977C	1115 Hemingford Way	0	0	5	0	10	0	10	7	4	9	200
CA41975C	1115 Hemingford Way	0	0	5	0	10	0	10	7	4	9	200
CA41973C	6965 McGinnis Ferry Road	0	0	5	0	10	0	10	7	4	9	200
CA41972C	6965 McGinnis Ferry Road	0	0	5	0	10	0	10	7	4	9	200
CA41971C	1402 Elston Way	0	0	5	0	10	0	10	7	4	9	200
CA41716C	1125 Hemingford Way	0	0	3	0	10	0	10	7	4	9	200
CA41648C	11189 Brookhavenclub Drive	0	0	4	10	0	0	10	7	4	9	200
CA41488C	11455 Lakefield Drive #100	0	0	5	10	10	0	20	7	0	3	200
CA41472C	1102 Lakefield Place	0	0	5	10	10	0	20	7	0	3	200
CA41407C	216 Hamlet Drive	0	0	5	10	0	0	10	7	4	9	200
CA22181C	6297 Clapham Lane	7	0	5	0	15	0	50	4	0	0	200
CA21401C	10680 Rogers Circle	7	0	5	0	15	0	50	4	0	0	200
CA20429C	902 Olmsted Lane	0	0	4	10	0	0	10	7	4	9	200
CA20417C	6255 Bellmoore Park Ln	0	0	4	10	0	0	10	7	4	9	200
CA15312C	11174 Gates Terrace	0	0	4	10	0	0	10	7	4	9	200
CA11343C	115 Cauley Club Court	0	0	5	0	10	0	10	11	0	9	200
CA11277C	225 Amberton Court	0	0	4	10	10	0	20	10	0	0	200
CA11273C	250 Amberton Court	0	0	4	10	10	0	20	10	0	0	200
CA10409C	575 Midhurst Place	0	0	5	10	10	0	20	6	4	0	200
CA11187C	115 Saint Devon Court	0	0	5	0	10	1	11	9	0	9	198
CA41674C	215 Henley Place	0	0	5	0	15	0	15	4	0	9	195
CA41599C	10950 Chatburn Way	0	0	5	0	15	0	15	4	0	9	195
CA40921C	5455 Old Alabama Road	0	0	5	0	15	0	15	4	0	9	195
CA40830C	5455 Old Alabama Road	0	0	5	0	15	0	15	4	0	9	195
CA40829C	5455 Old Alabama Road	0	0	5	0	15	0	15	4	0	9	195
CA40827C	5455 Old Alabama Road	0	0	4	0	15	0	15	4	0	9	195
CA40826C	5455 Old Alabama Road	0	0	4	0	15	0	15	4	0	9	195
CA40825C	9500 Medlock Bridge Road	0	0	4	0	15	0	15	4	0	9	195
CA40822C	5430 Old Alabama Road	0	0	5	0	15	0	15	4	0	9	195
CA40819C	5430 Old Alabama Road	0	0	5	0	15	0	15	4	0	9	195
CA40726C	9440 Prestwick Club Drive	0	0	4	0	15	0	15	4	0	9	195
CA22167C	10450 Parsons Road	0	0	5	0	15	0	15	4	0	9	195
CA22166C	10450 Parsons Road	0	0	5	0	15	0	15	4	0	9	195
CA21933C	10500 Honey Brook Circle	0	0	5	0	15	0	15	4	0	9	195
CA21404C	10768 Rogers Circle	0	0	5	0	15	0	15	4	0	9	195
CA21397C	7425 Kemper Drive	0	0	5	0	15	0	15	4	0	9	195
CA21396C	7405 Kemper Drive	0	0	5	0	15	0	15	4	0	9	195
CA21392C	7405 Kemper Drive	0	0	4	0	15	0	15	4	0	9	195
CA21391C	7449 Kemper Drive	0	0	5	0	15	0	15	4	0	9	195
CA21390C	11015 Callaway Drive	0	0	4	0	15	0	15	4	0	9	195
CA21386C	11030 Callaway Drive	0	0	4	0	15	0	15	4	0	9	195
CA21385C	11030 Callaway Drive	0	0	4	0	15	0	15	4	0	9	195
CA21377C	8006 Kelsey Place	0	0	5	0	15	0	15	4	0	9	195
CA21376C	10950 Rogers Bridge Road	0	0	5	0	15	0	15	4	0	9	195
CA21375C	10950 Rogers Bridge Road	0	0	5	0	15	0	15	4	0	9	195
CA21366C	11005 Callaway Drive	0	0	4	0	15	0	15	4	0	9	195
CA21139C	5430 Old Alabama Road	0	0	5	0	15	0	15	4	0	9	195
CA21138C	9400 Prestwick Club Drive	0	0	5	0	15	0	15	4	0	9	195
CA21135C	5455 Old Alabama Road	0	0	4	0	15	0	15	4	0	9	195
CA21134C	5455 Old Alabama Road	0	0	5	0	15	0	15	4	0	9	195
CA21072C	11033 Medlock Bridge Road	0	0	0	10	5	0	15	4	0	9	195
CA20192C	10955 Chatburn Way	0	0	5	0	15	0	15	4	0	9	195
CA20191C	10950 Chatburn Way	0	0	5	0	15	0	15	4	0	9	195
CA19974C	10950 Chatburn Way	0	0	4	0	15	0	15	4	0	9	195
CA19630C	10768 Rogers Circle	0	0	5	0	15	0	15	4	0	9	195
CA19629C	10680 Rogers Circle	0	0	5	0	15	0	15	4	0	9	195
CA19369C	203 Thorpe Park	0	0	5	0	15	0	15	4	0	9	195
CA19343C	10955 Chatburn Way	0	0	4	0	15	0	15	4	0	9	195
CA19337C	8045 Sweet Creek Road	0	0	5	0	15	0	15	4	0	9	195
CA19336C	8045 Sweet Creek Road	0	0	5	0	15	0	15	4	0	9	195
CA19299C	210 Benton Street	0	0	5	0	15	0	15	4	0	9	195
CA19292C	10985 Bell Road	0	0	5	0	15	0	15	4	0	9	195
CA19157C	7610 Stamp Mill Court	0	0	4	0	15	0	15	4	0	9	195
CA19156C	7610 Stamp Mill Court	0	0	5	0	15	0	15	4	0	9	195
CA19155C	7620 Stamp Mill Court	0	0	5	0	15	0	15	4	0	9	195
CA19151C	11305 Shelton Place	0	0	5	0	15	0	15	4	0	9	195
CA19149C	11285 Shelton Place	0	0	5	0	15	0	15	4	0	9	195
CA19147C	11255 Shelton Place	0	0	5	0	15	0	15	4	0	9	195
CA18802C	10525 Sugar Crest Avenue	0	0	4	0	15	0	15	4	0	9	195
CA18789C	10560 Honey Brook Circle	0	0	5	0	15	0	15	4	0	9	195
CA18783C	200 Lazy Shade Court	0	0	5	0	15	0	15	4	0	9	195
CA16153C	10585 Honey Brook Circle	0	0	5	0	15	0	15	4	0	9	195
CA15703C	615 Weeping Branch Court	0	0	5	0	15	0	15	4	0	9	195
CA15698C	1065 Rugglestone Way	0	0	4	0	15	0	15	4	0	9	195
CA15678C	225 Selkirk Lane	0	0	5	0	15	0	15	4	0	9	195
CA15655C	10355 Sugar Crest Avenue	0	0	5	0	15	0	15	4	0	9	195
CA15650C	605 Rose Creek Circle	0	0	5	0	15	0	15	4	0	9	195
CA15641C	205 Bobbin Mill Court	0	0	5	0	15	0	15	4	0	9	195
CA15638C	6430 Whitestone Place	0	0	5	0	15	0	15	4	0	9	195
CA15635C	6455 Whitestone Place	0	0	5	0	15	0	15	4	0	9	195
CA15619C	425 Arborshade Trace	0	0	4	0	15	0	15	4	0	9	195
CA15602C	10595 Sugar Crest Avenue	0	0	4	0	15	0	15	4	0	9	195
CA15594C	10555 Sugar Crest Avenue	0	0	5	0	15	0	15	4	0	9	195
CA15591C	350 Hurstbourne Lane	0	0	5	0	15	0	15	4	9	0	195
CA15584C	1035 Rugglestone Way	0	0	5	0	15	0	15	4	0	9	195
CA15573C	100 Shady Ridge Court	0	0	5	0	15	0	15	4	0	9	195
CA15567C	925 Winding Bridge Way	0	0	5	0	15	0	15	4	0	9	195
CA15563C	980 Winding Bridge Way	0	0	4	0	15	0	15	4	9	0	195
CA15561C	985 Winding Bridge Way	0	0	5	0	15	0	15	4	0	9	195
CA15557C	1045 Winding Bridge Way	0	0	5	0	15	0	15	4	0	9	195
CA15546C	510 Sweet Stream Trace	0	0	5	0	15	0	15	4	0	9	195
CA15543C	760 Creek Wind Court	0	0	5	0	15	0	15	4	0	9	195
CA15520C	140 Witheridge Drive	0	0	5	0	15	0	15	4	9	0	195
CA15453C	800 Chatburn Lane	0	0	5	0	15	0	15	4	0	9	195
CA15440C	6590 Ganton Drive	0	0	5	0	15	0	15	4	0	9	195
CA15425C	6570 Stapleford Lane	0	0	5	0	15	0	15	4	9	0	195
CA15418C	435 Fairford Lane	0	0	5	0	15	0	15	4	0	9	195
CA15417C	430 Fairford Lane	0	0	5	0	15	0	15	4	0	9	195
CA15405C	6410 Stapleford Lane	0	0	5	0	15	0	15	4	0	9	195
CA14929C	5455 Old Alabama Road	0	0	3	0	15	0	15	4	0	9	195
CA14928C	5455 Old Alabama Road	0	0	4	0	15	0	15	4	0	9	195
CA14925C	9440 Prestwick Club Drive	0	0	5	0	15	0	15	4	0	9	195
CA14844C	515 Francis Pointe	0	0	5	0	15	0	15	4	0	9	195
CA14839C	445 Darrow Drive	0	0	3	0	15	0	15	4	0	9	195
CA14817C	5515 Chelsen Wood Drive	0	0	5	0	15	0	15	4	0	9	195
CA14712C	5430 Old Alabama Road	0	0	5	0	15	0	15	4	0	9	195
CA11656C	8915 River Trace Drive	0	0	4	0	15	0	15	4	0	9	195
CA10988C	8900 River Trace Drive	0	0	0	10	5	0					

Pipe Improvement												
Feature ID	Closest Address	Undersized Pipe Score	Overtopping Score	Diameter Score	CMP Score	Owner Score	Condition Score	Total Score	Total Subwatershed Score	Adjacent Riparian Buffer Score	Adjacent Impervious Area Score	Total Project Score
LV10454C	1155 Clandon Place	0	0	5	0	10	0	10	6	4	9	190
LV10376C	750 Morganton Drive	0	0	3	0	10	0	10	6	4	9	190
LV10037C	752 Morganton Drive	0	0	2	0	10	0	10	6	4	9	190
JC43556C	11460 Johns Creek Parkway	0	0	4	10	0	0	10	7	9	3	190
JC43555C	11460 Johns Creek Parkway	0	0	4	10	0	0	10	7	9	3	190
CA42454C	11440 Johns Creek Parkway	0	0	5	10	0	0	10	7	9	3	190
CA42414C	11440 Johns Creek Parkway	0	0	5	10	0	0	10	7	9	3	190
CA41707C	7720 Cavendish Place	0	0	5	0	10	0	10	6	4	9	190
CA41544C	9104 Lakefield Place	0	0	5	10	0	0	10	7	9	3	190
CA41538C	6108 Lakefield Place	0	0	5	10	0	0	10	7	9	3	190
CA41535C	5105 Lakefield Place	0	0	4	10	0	0	10	7	9	3	190
CA41533C	10008 Lakefield Place	0	0	5	0	10	0	10	7	9	3	190
CA41531C	10008 Lakefield Place	0	0	3	0	10	0	10	7	9	3	190
CA41515C	3108 Lakefield Place	0	0	5	10	0	0	10	7	9	3	190
CA41478C	2502 Lakefield Place	0	0	5	10	0	0	10	7	9	3	190
CA41476C	2108 Lakefield Place	0	0	5	10	0	0	10	7	9	3	190
CA21609C	11657 Crestview Terrace	0	0	5	10	0	0	10	6	4	9	190
CA20167C	12275 Cameron Drive	0	0	4	0	10	0	10	7	9	3	190
CA20165C	12295 Cameron Drive	0	0	5	0	10	0	10	7	9	3	190
CA19688C	11440 Johns Creek Parkway	0	0	4	0	10	0	10	7	9	3	190
CA11276C	225 Amberton Court	0	0	5	0	10	0	10	10	0	9	190
CA10364C	7902 Amawalk Circle	0	0	5	10	0	0	10	6	4	9	190
CA40302C	11100 Rogers Bridge Road	0	0	5	10	10	1	21	9	0	0	189
CA21893C	510 Devonhall Court	0	0	5	10	10	1	21	9	0	0	189
CA21891C	300 Saint Devon Crossing	0	0	5	10	10	1	21	9	0	0	189
CA16467C	11250 Crofton Overlook Court	0	0	5	10	10	1	21	9	0	0	189
CA15500C	10875 Glenbarr Drive	0	0	5	10	10	1	21	4	4	1	189
CA14891C	5445 Hoylake Court	0	0	5	10	10	1	21	4	4	1	189
CA14890C	5445 Hoylake Court	0	0	5	10	10	1	21	4	4	1	189
CA11251C	11015 Pennbrooke Crossing	0	0	5	10	10	1	21	9	0	0	189
CA11191C	210 Saint Devon Crossing	0	0	5	10	10	1	21	9	0	0	189
CA11190C	210 Saint Devon Crossing	0	0	5	10	10	1	21	9	0	0	189
CA11189C	220 Saint Devon Crossing	0	0	5	10	10	1	21	9	0	0	189
CA11138C	125 Saint Devon Court	0	0	5	10	10	1	21	9	0	0	189
CA42203C	7125 Threadstone Overlook	0	0	5	0	10	1	11	8	0	9	187
CA42202C	7115 Threadstone Overlook	0	0	5	0	10	1	11	8	0	9	187
CA10688C	7071 Belltoll Court	0	0	5	0	10	1	11	8	0	9	187
CA10685C	7076 Belltoll Court	0	0	5	0	10	1	11	8	0	9	187
CA10659C	7198 Belcrest Drive	0	0	5	0	10	1	11	8	0	9	187
LV10478C	8145 Cavendish Place	7	0	3	0	10	0	31	6	0	0	186
CA19819C	11207 Peachcove Court	7	0	3	0	10	0	31	6	0	0	186
CA15432C	475 Stedford Lane	7	0	5	0	10	1	46	4	0	0	184
CA15427C	6570 Stapleford Lane	0	0	5	0	10	4	14	4	9	0	182
LV10033C	701 Morganton Drive	0	0	5	0	10	2	12	6	0	9	180
CA47428C	510 Vaux Drive	0	0	0	10	0	0	10	8	9	1	180
CA46552C	545 Devonhall Court	0	0	5	10	10	0	20	9	0	0	180
CA41609C	7660 Belmont Ridge	7	0	5	0	10	0	45	4	0	0	180
CA41396C	9500 Medlock Bridge Road	7	0	5	0	10	0	45	4	0	0	180
CA41017C	915 Blackmar Way	0	0	5	0	10	2	12	6	0	9	180
CA40305C	545 Devonhall Court	0	0	5	10	10	0	20	9	0	0	180
CA40297C	7210 Devonhall Way	0	0	5	10	10	0	20	9	0	0	180
CA40287C	7122 Belcrest Drive	0	0	5	0	10	0	10	9	9	0	180
CA40249C	5155 Dinant Drive	7	0	5	10	0	0	45	4	0	0	180
CA40241C	9900 Medlock Bridge Road	7	0	5	10	0	0	45	4	0	0	180
CA40206C	5167 Dinant Drive	7	0	5	10	0	0	45	4	0	0	180
CA40179C	7118 Belcrest Drive	0	0	5	0	10	0	10	9	9	0	180
CA21363C	7304 Kemper Drive	0	0	5	0	10	0	10	9	0	9	180
CA21358C	7302 Kemper Drive	0	0	5	0	10	0	10	9	0	9	180
CA19386C	6297 Clapham Lane	7	0	5	0	10	0	45	4	0	0	180
CA19100C	5998 State Bridge Road	0	0	5	0	10	0	10	5	4	9	180
CA16662C	307 Briton Park Court	7	0	5	10	0	0	45	4	0	0	180
CA16661C	307 Briton Park Court	7	0	5	10	0	0	45	4	0	0	180
CA16121C	711 Henley Fields Circle	7	0	5	10	0	0	45	4	0	0	180
CA16061C	512 Butler National Drive	7	0	5	10	0	0	45	4	0	0	180
CA15505C	420 Leasingham Way	7	0	5	0	10	0	45	4	0	0	180
CA14922C	9380 Prestwick Club Drive	7	0	5	0	10	0	45	4	0	0	180
CA11372C	300 Bailey Vista Court	0	0	5	0	15	0	15	11	0	1	180
CA11362C	405 Parkside View Court	0	0	5	0	15	0	15	11	0	1	180
CA11285C	8060 Kelsey Place	0	0	5	0	10	0	10	9	0	9	180
CA11260C	10945 Pennbrooke Crossing	0	0	4	10	10	0	20	9	0	0	180
CA11256C	310 Pennbrooke Trace	0	0	5	10	10	0	20	9	0	0	180
CA11255C	320 Pennbrooke Trace	0	0	5	10	10	0	20	9	0	0	180
CA11249C	11005 Pennbrooke Crossing	0	0	5	10	10	0	20	9	0	0	180
CA11204C	110 Chandon Court	0	0	4	0	10	0	10	9	0	9	180
CA11200C	115 Chandon Court	0	0	4	10	10	0	20	9	0	0	180
CA11196C	7240 Devonhall Way	0	0	5	10	10	0	20	9	0	0	180
CA11183C	250 Saint Devon Crossing	0	0	5	10	10	0	20	9	0	0	180
CA11176C	7305 Devonhall Way	0	0	5	0	10	0	10	9	0	9	180
CA11165C	520 Devonhall Court	0	0	5	0	10	0	10	9	0	9	180
CA11129C	11275 Quailbrook Chase	0	0	4	10	10	0	20	9	0	0	180
CA11128C	11275 Quailbrook Chase	0	0	4	10	10	0	20	9	0	0	180
CA10589C	230 Henley Place	7	0	5	0	10	0	45	4	0	0	180
CA20188C	6001 Bellmoore Park Ln	0	0	5	0	10	1	11	7	0	9	176
CA20181C	6001 Bellmoore Park Ln	0	0	5	0	10	1	11	7	0	9	176
CA20180C	6001 Bellmoore Park Ln	0	0	5	0	10	1	11	7	0	9	176
CA15680C	250 Selkirk Lane	0	0	5	0	10	1	11	7	0	9	176
CA44770C	10080 Medlock Bridge Road	7	0	5	0	0	0	35	4	0	1	175
CA42397C	6290 Abbotts Bridge Road #104	7	0	5	0	0	0	35	4	0	1	175
CA41380C	5180 Dinant Drive	7	0	5	0	0	0	35	4	0	1	175
CA40240C	9900 Medlock Bridge Road	7	0	5	0	0	0	35	4	0	1	175
CA22019C	810 Potters Bar Lane	0	0	5	10	15	0	25	6	0	1	175
CA21333C	6950 Boles Road	0	0	5	10	15	0	25	7	0	0	175
CA16254C	403 W. Country Drive	7	0	5	0	0	0	35	4	0	1	175
CA16253C	401 W. Country Drive	7	0	5	0	0	0	35	4	0	1	175
CA16222C	111 Kennemer Court	7	0	5	0	0	0	35	4	0	1	175
CA15666C	715 Glenleigh Lane	0	0	4	10	15	0	25	7	0	0	175
CA15664C	705 Glenleigh Lane	0	0	4	10	15	0	25	7	0	0	175
CA11380C	10625 N. Edgewater Place	0	0	5	10	15	0	25	7	0	0	175
CA47430C	508 Vaux Drive	0	0	0	10	0	0	10	8	9	0	170
CA47429C	508 Vaux Drive	0	0	0	10	0	0	10	8	9	0	170
CA47332C	1274 Cauley Creek Overlook	0	0	0	10	0	0	10	8	9	0	170
CA46541C	7103 Belltoll Court	0	0	4	0	10	0	10	8	0	9	170
CA41721C	6955 McGinnis Ferry Road #101-116	0	0	5	10	0	0	10	7	9	1	170
CA41720C	1406 Elston Way	0	0	5	10	0	0	10	7	9	1	170
CA41703C	7209 Belcrest Drive	0	0	4	0	10	0	10	8	0	9	170
CA40637C	7050 Walham Grove	0	0	5	10	0	0	10	8	0	9	170
CA40636C	589 Walkers Lane	0	0	5	10	0	0	10	8	0	9	170
CA40286C	7103 Belltoll Court	0	0	4	0	10	0	10	8	0	9	170
CA40147C	7177 Chiming Drive	0	0	4	0	10	0	10	8	9	0	170
CA21374C	7358 Kemper Drive	0	0	4	0	10	0	10	4	4	9	170
CA21367C	11015 Callaway Drive	0	0	4	0	10	0	10	4	4	9	170
CA21361C	7358 Kemper Drive	0	0	3	0	10	0	10	4	4	9	170
CA18790C	10615 Honey Brook Circle	0	0	5	0	10	0	10	4	4	9	170
CA16732C	304 Briton Park Court	0	0	5	10	0	0	10	4	4	9	170
CA16426C	7104 Belltoll Court	0	0	5	0	10	0	10	8	0	9	170
CA16166C	1596 Bayhill Drive	0	0	4	10	0	0	10	4	4	9	170
CA16020C	1135 Vintage Club Drive	0	0	5	10	0	0	10	4	4	9	170
CA16019C	1135 Vintage Club Drive	0	0	5	10	0	0	10	4	4	9	170
CA15929C	1817 Ballybunion Drive	0	0	5	10	0	0	10	4	4	9	170
CA11474C	7038 Walham Grove	0	0	3	10	0	0	10	8	0	9	170
CA11473C	7038 Walham Grove	0	0	3	10	0	0	10	8	0	9	170
CA11470C	589 Walkers Lane	0	0	5	10	0	0	10	8	0	9	170
CA11467C	6990 Walham Grove	0	0	5								

Pipe Improvement												
Feature ID	Closest Address	Undersized Pipe Score	Overtopping Score	Diameter Score	CMP Score	Owner Score	Condition Score	Total Score	Total Subwatershed Score	Adjacent Riparian Buffer Score	Adjacent Impervious Area Score	Total Project Score
CA10694C	7178 Chiming Drive	0	0	4	0	10	0	10	8	0	0	170
CA10691C	11390 Clangor Court	0	0	5	0	10	0	10	8	0	0	170
CA10684C	7076 Belltoll Court	0	0	5	0	10	0	10	8	0	0	170
CA10683C	7177 Chiming Drive	0	0	4	0	10	0	10	8	0	0	170
CA10681C	7177 Chiming Drive	0	0	5	0	10	0	10	8	0	0	170
CA10679C	7197 Chiming Drive	0	0	5	0	10	0	10	8	0	0	170
CA10677C	7149 Belcrest Dr	0	0	5	0	10	0	10	8	0	0	170
CA10673C	7165 Handbell Lane	0	0	5	0	10	0	10	8	0	0	170
CA10664C	7209 Belcrest Drive	0	0	4	0	10	0	10	8	0	0	170
CA40685C	5960 State Bridge Road	0	0	5	0	10	2	12	5	0	0	168
CA16424C	7107 Belltoll Court	0	0	5	10	10	1	21	8	0	0	168
CA15593C	350 Hurstbourne Lane	0	0	5	10	10	1	21	4	4	0	168
CA15560C	1040 Winding Bridge Way	0	0	5	10	10	1	21	4	4	0	168
CA15540C	655 Sweet Stream Trace	0	0	5	10	10	1	21	4	4	0	168
CA15514C	6290 Barwick Lane	0	0	5	10	10	1	21	4	4	0	168
CA15511C	10985 Glenbarr Drive	0	0	5	10	10	1	21	4	4	0	168
CA14909C	400 Royal Birkdale Court	0	0	5	10	10	1	21	4	4	0	168
CA14908C	410 Royal Birkdale Court	0	0	5	10	10	1	21	4	4	0	168
CA11141C	7085 Threadstone Overlook	0	0	5	10	10	1	21	8	0	0	168
CA11140C	7095 Threadstone Overlook	0	0	5	10	10	1	21	8	0	0	168
LV10379C	744 Morganton Drive	0	0	5	0	10	1	11	6	0	0	165
LV10374C	11008 Kemp Road	0	0	5	0	10	1	11	6	0	0	165
LV10373C	817 Morganton Drive	0	0	5	0	10	1	11	6	0	0	165
CA40253C	10915 Rogers Circle	0	0	5	10	0	1	11	6	0	0	165
CA20339C	5985 State Bridge Road	0	1	1	10	0	0	11	5	9	1	165
CA19271C	11450 Crestview Terrace	0	0	5	0	10	1	11	6	0	0	165
CA11370C	300 Bailey Vista Court	0	0	4	0	15	0	15	11	0	0	165
CA47533C	1331 Simonds Way	0	0	5	10	0	0	10	7	0	0	160
CA47531C	1336 Simonds Way	0	0	3	10	0	0	10	7	0	0	160
CA47528C	2105 Schwartz Drive	0	0	5	10	0	0	10	7	0	0	160
CA47527C	1211 Kent Drive	0	0	5	10	0	0	10	7	0	0	160
CA47526C	5001 Bellmoore Park Ln Rear	0	0	5	10	0	0	10	7	0	0	160
CA47525C	5011 Bellmoore Park Ln Rear	0	0	5	10	0	0	10	7	0	0	160
CA47523C	1303 Simonds Way	0	0	5	10	0	0	10	7	0	0	160
CA47522C	2123 Schwartz Drive Rear	0	0	5	10	0	0	10	7	0	0	160
CA47521C	1303 Simonds Way	0	0	5	10	0	0	10	7	0	0	160
CA47520C	1309 Simonds Way	0	0	5	10	0	0	10	7	0	0	160
CA47519C	1310 Simonds Way	0	0	5	10	0	0	10	7	0	0	160
CA47518C	1311 Simonds Way	0	0	5	10	0	0	10	7	0	0	160
CA47516C	1315 Simonds Way	0	0	5	10	0	0	10	7	0	0	160
CA47515C	1319 Simonds Way	0	0	5	10	0	0	10	7	0	0	160
CA47514C	1321 Simonds Way	0	0	5	10	0	0	10	7	0	0	160
CA47513C	1323 Simonds Way	0	0	5	10	0	0	10	7	0	0	160
CA47512C	1323 Simonds Way	0	0	4	10	0	0	10	7	0	0	160
CA47511C	1325 Simonds Way	0	0	4	10	0	0	10	7	0	0	160
CA47505C	1320 Simonds Way	0	0	5	10	0	0	10	7	0	0	160
CA47504C	1011 Shurcliff Lane Rear	0	0	5	10	0	0	10	7	0	0	160
CA47497C	1216 Kent Drive	0	0	5	10	0	0	10	7	0	0	160
CA47496C	1212 Kent Drive	0	0	5	10	0	0	10	7	0	0	160
CA47495C	1208 Kent Drive	0	0	5	10	0	0	10	7	0	0	160
CA47494C	1208 Kent Drive	0	0	5	10	0	0	10	7	0	0	160
CA47493C	2101 Schwartz Drive	0	0	5	10	0	0	10	7	0	0	160
CA47492C	1204 Kent Drive	0	0	5	10	0	0	10	7	0	0	160
CA47491C	5001 Bellmoore Park Ln	0	0	4	10	0	0	10	7	0	0	160
CA47490C	5001 Bellmoore Park Ln	0	0	4	10	0	0	10	7	0	0	160
CA47488C	5003 Bellmoore Park Ln	0	0	5	10	0	0	10	7	0	0	160
CA47487C	5001 Bellmoore Park Ln	0	0	5	10	0	0	10	7	0	0	160
CA47388C	1414 Calvert Lane	0	0	0	10	0	0	10	7	0	0	160
CA47385C	213 Hobson Lane	0	0	0	10	0	0	10	7	0	0	160
CA47384C	1414 Calvert Lane	0	0	0	10	0	0	10	7	0	0	160
CA47383C	1408 Calvert Lane	0	0	0	10	0	0	10	7	0	0	160
CA47380C	1408 Calvert Lane	0	0	0	10	0	0	10	7	0	0	160
CA47379C	1404 Calvert Lane	0	0	0	10	0	0	10	7	0	0	160
CA47377C	1417 Calvert Lane	0	0	0	10	0	0	10	7	0	0	160
CA47376C	1402 Calvert Lane	0	0	0	10	0	0	10	7	0	0	160
CA47375C	1402 Calvert Lane	0	0	0	10	0	0	10	7	0	0	160
CA47374C	1402 Calvert Lane	0	0	0	10	0	0	10	7	0	0	160
CA47373C	1409 Calvert Lane	0	0	0	10	0	0	10	7	0	0	160
CA47372C	201 Hobson Lane	0	0	0	10	0	0	10	7	0	0	160
CA47367C	6012 Bellmoore Park Ln	0	0	0	10	0	0	10	7	0	0	160
CA47364C	5000 Bellmoore Park Ln	0	0	0	10	0	0	10	7	0	0	160
CA47362C	5002 Bellmoore Park Ln	0	0	0	10	0	0	10	7	0	0	160
CA47361C	206 Hobson Lane	0	0	0	10	0	0	10	7	0	0	160
CA47359C	214 Hobson Lane	0	0	0	10	0	0	10	7	0	0	160
CA47343C	1282 Cauley Creek Overlook	0	0	0	10	0	0	10	7	9	0	160
CA47342C	1286 Cauley Creek Overlook	0	0	0	10	0	0	10	7	0	0	160
CA47338C	1287 Cauley Creek Overlook	0	0	0	10	0	0	10	7	0	0	160
CA47337C	1289 Cauley Creek Overlook	0	0	0	10	0	0	10	7	0	0	160
CA47336C	1286 Cauley Creek Overlook	0	0	0	10	0	0	10	7	0	0	160
CA47335C	1291 Cauley Creek Overlook	0	0	0	10	0	0	10	7	0	0	160
CA47334C	1295 Cauley Creek Overlook	0	0	0	10	0	0	10	7	0	0	160
CA46577C	1115 Hemingford Way	0	0	5	0	10	0	10	7	0	0	160
CA44667C	503 S. River Farm Drive	0	0	5	10	0	0	10	6	9	1	160
CA44666C.1	503 S. River Farm Drive	0	0	5	10	0	0	10	6	9	1	160
CA44665C	503 S. River Farm Drive	0	0	5	10	0	0	10	6	9	1	160
CA44575C	11380 Gates Terrace	0	0	4	10	0	0	10	7	0	0	160
CA44560C	11362 Gates Terrace	0	0	5	10	0	0	10	7	0	0	160
CA44559C	11360 Gates Terrace	0	0	4	0	10	0	10	7	0	0	160
CA44558C	11362 Gates Terrace	0	0	4	10	0	0	10	7	0	0	160
CA42023C	11450 Technology Circle	0	0	5	10	0	0	10	7	0	0	160
CA42022C	6985 McGinnis Ferry Rd, #160	0	0	5	10	0	0	10	7	0	0	160
CA42021C	6985 McGinnis Ferry Rd, #160	0	0	5	10	0	0	10	7	0	0	160
CA42020C	6985 McGinnis Ferry Rd, #160	0	0	5	10	0	0	10	7	0	0	160
CA41970C	1402 Elston Way	0	0	5	0	10	0	10	7	0	0	160
CA41965C	11380 Technology Circle	0	0	5	10	0	0	10	7	0	0	160
CA41959C	215 Hamlet Drive	0	0	5	10	0	0	10	7	0	0	160
CA41958C	215 Hamlet Drive	0	0	5	10	0	0	10	7	0	0	160
CA41957C	215 Hamlet Drive	0	0	5	10	0	0	10	7	0	0	160
CA41956C	215 Hamlet Drive	0	0	5	10	0	0	10	7	0	0	160
CA41955C	210 Hamlet Drive	0	0	0	10	0	0	10	7	0	0	160
CA41861C	11380 Gates Terrace	0	0	4	10	0	0	10	7	0	0	160
CA41841C	614 Astley Drive	0	0	5	10	0	0	10	7	0	0	160
CA41840C	612 Astley Drive	0	0	5	10	0	0	10	7	0	0	160
CA41838C	11450 Technology Circle	0	0	5	10	0	0	10	7	0	0	160
CA41835C	11380 Gates Terrace	0	0	5	10	0	0	10	7	0	0	160
CA41664C	10420 Grandview Square	0	0	4	10	0	0	10	7	9	0	160
CA41663C	7185 Grandview Ovlk	0	0	5	10	0	0	10	7	0	0	160
CA41660C	10325 Grandview Square	0	0	5	10	0	0	10	7	0	0	160
CA41605C	215 Henley Place	0	0	4	10	10	0	20	4	4	0	160
CA41593C	6250 Bellmoore Park Ln	0	0	5	10	0	0	10	7	0	0	160
CA41592C	6320 Bellmoore Park Ln	0	0	5	10	0	0	10	7	0	0	160
CA41580C	11180 Medlock Bridge Road	0	0	5	10	0	0	10	7	0	0	160
CA41579C	11180 Medlock Bridge Road	0	0	5	10	0	0	10	7	0	0	160
CA41578C	11180 Medlock Bridge Road	0	0	5	10	0	0	10	7	0	0	160
CA41576C	11180 Medlock Bridge Road	0	0	5	10	0	0	10	7	0	0	160
CA41574C	11180 Medlock Bridge Road	0	0	5	10	0	0	10	7	0	0	160
CA41572C	11180 Medlock Bridge Road	0	0	4	10	0	0	10	7	0	0	160
CA41570C	11180 Medlock Bridge Road	0	0	5	10	0	0	10	7	0	0	160
CA41565C	11380 Gates Terrace	0	0	5	10	0	0	10	7	0	0	160
CA41520C	4102 Lakefield Place	0	0	5	10	0	0	10	7	9	0	160
CA41518C	11001 Lakefield Place	0	0	3	10	0	0	10	7	9	0	160
CA41484C	1305 Lakefield Place	0	0	4	0	10	0	10	7	9	0	160
CA41465C	11510 Lakefield Dr											

Pipe Improvement												
Feature ID	Closest Address	Undersized Pipe Score	Overtopping Score	Diameter Score	CMP Score	Owner Score	Condition Score	Total Score	Total Subwatershed Score	Adjacent Riparian Buffer Score	Adjacent Impervious Area Score	Total Project Score
CA41451C	10570 Grandview Square	0	0	4	10	0	0	10	7	0	9	160
CA41450C	10570 Grandview Square	0	0	5	10	0	0	10	7	0	9	160
CA41449C	6060 Bellmoore Park Ln	0	0	5	10	0	0	10	7	0	9	160
CA41448C	6080 Bellmoore Park Ln	0	0	5	10	0	0	10	7	0	9	160
CA41446C	6609 Creekview Circle	0	0	5	10	0	0	10	7	0	9	160
CA41445C	1077 Hannaford Lane	0	0	5	10	0	0	10	7	0	9	160
CA41444C	1061 Hannaford Lane	0	0	4	10	0	0	10	7	0	9	160
CA41443C	1061 Hannaford Lane	0	0	4	10	0	0	10	7	0	9	160
CA41442C	1062 Hannaford Lane	0	0	5	10	0	0	10	7	0	9	160
CA41440C	1077 Hannaford Lane	0	0	4	10	0	0	10	7	0	9	160
CA41439C	1077 Hannaford Lane	0	0	4	10	0	0	10	7	0	9	160
CA41438C	6585 Creekview Circle	0	0	5	10	0	0	10	7	0	9	160
CA41437C	6585 Creekview Circle	0	0	5	10	0	0	10	7	0	9	160
CA41435C	6562 Creekview Circle	0	0	5	10	0	0	10	7	0	9	160
CA41434C	6538 Creekview Circle	0	0	5	10	0	0	10	7	0	9	160
CA41433C	6570 Creekview Circle	0	0	5	10	0	0	10	7	0	9	160
CA41432C	560 Hannaford Walk	0	0	5	10	0	0	10	7	0	9	160
CA41431C	6586 Creekview Circle	0	0	5	10	0	0	10	7	0	9	160
CA41429C	520 Hannaford Walk	0	0	5	10	0	0	10	7	0	9	160
CA41428C	1125 Hannaford Lane	0	0	5	10	0	0	10	7	0	9	160
CA41427C	1141 Hannaford Lane	0	0	5	10	0	0	10	7	0	9	160
CA41426C	520 Hannaford Walk	0	0	5	10	0	0	10	7	0	9	160
CA41425C	520 Hannaford Walk	0	0	5	10	0	0	10	7	0	9	160
CA41424C	1077 Hannaford Lane	0	0	4	10	0	0	10	7	0	9	160
CA41423C	1125 Hannaford Lane	0	0	5	10	0	0	10	7	0	9	160
CA41422C	1118 Hannaford Lane	0	0	5	10	0	0	10	7	0	9	160
CA41421C	1141 Hannaford Lane	0	0	5	10	0	0	10	7	0	9	160
CA41420C	1142 Hannaford Lane	0	0	5	10	0	0	10	7	0	9	160
CA41419C	1174 Hannaford Lane	0	0	5	10	0	0	10	7	0	9	160
CA41418C	1197 Hannaford Lane	0	0	5	10	0	0	10	7	0	9	160
CA41417C	1182 Hannaford Lane	0	0	5	10	0	0	10	7	0	9	160
CA41416C	1181 Hannaford Lane	0	0	5	10	0	0	10	7	0	9	160
CA41415C	1181 Hannaford Lane	0	0	5	10	0	0	10	7	0	9	160
CA41414C	6466 Creekview Circle	0	0	5	10	0	0	10	7	0	9	160
CA41404C	220 Hamlet Drive	0	0	5	10	0	0	10	7	0	9	160
CA41068C	11111 Brookhavenclub Drive	0	0	4	10	0	0	10	7	0	9	160
CA40985C	824 Olmsted Lane	0	0	5	10	0	0	10	7	0	9	160
CA40983C	812 Olmsted Lane	0	0	5	10	0	0	10	7	0	9	160
CA40982C	6250 Bellmoore Park Ln	0	0	5	10	0	0	10	7	0	9	160
CA40981C	6250 Bellmoore Park Ln	0	0	5	10	0	0	10	7	0	9	160
CA40969C	11112 Densford Way	0	0	5	10	0	0	10	7	0	9	160
CA40963C	11362 Gates Terrace	0	0	5	10	0	0	10	7	0	9	160
CA40959C	11380 Gates Terrace	0	0	5	10	0	0	10	7	0	9	160
CA40957C	6106 Brookhaven Cir	0	0	5	10	0	0	10	7	0	9	160
CA40956C	6134 Brookhaven Circle	0	0	5	10	0	0	10	7	0	9	160
CA40955C	6128 Brookhaven Circle	0	0	3	10	0	0	10	7	0	9	160
CA40928C	240 Parkside Club Court	0	0	4	0	10	0	10	7	0	9	160
CA40792C	115 Hedgerow Trace	0	0	5	10	0	0	10	7	0	9	160
CA40770C	240 Parkside Club Court	0	0	4	0	10	0	10	7	0	9	160
CA40693C	10460 Grandview Square	0	0	4	10	0	0	10	7	0	9	160
CA40692C	6220 Bellmoore Park Ln	0	0	4	10	0	0	10	7	9	0	160
CA40690C	6220 Bellmoore Park Ln	0	0	5	10	0	0	10	7	9	0	160
CA40689C	10615 Grandview Square	0	0	4	10	0	0	10	7	0	9	160
CA40688C	6040 Bellmoore Park Ln	0	0	4	10	0	0	10	7	0	9	160
CA40687C	6050 Bellmoore Park Ln	0	0	5	10	0	0	10	7	0	9	160
CA40686C	6340 Bellmoore Park Ln	0	0	5	10	0	0	10	7	0	9	160
CA40653C	11112 Densford Way	0	0	4	10	0	0	10	7	0	9	160
CA40538C	6955 McGinnis Ferry Road #115	0	0	3	0	10	0	10	7	9	0	160
CA22153C	11465 Johns Creek Parkway #330	0	0	5	0	15	1	16	7	0	3	160
CA21932C	6035 Sweet Creek Road	0	0	5	10	10	0	20	4	4	0	160
CA21930C	6440 Whitestone Place	0	0	5	10	10	0	20	4	4	0	160
CA21871C	6950 Boles Road	0	0	5	0	10	0	10	7	0	9	160
CA21740C	328 Brookhaven Walk	0	0	5	10	0	0	10	7	0	9	160
CA21731C	6031 Brookhaven Cir	0	0	4	10	0	0	10	7	0	9	160
CA21729C	6050 Brookhaven Cir	0	0	4	10	0	0	10	7	0	9	160
CA21728C	6050 Brookhaven Cir	0	0	4	10	0	0	10	7	0	9	160
CA21726C	6061 Brookhaven Cir	0	0	5	10	0	0	10	7	0	9	160
CA21725C	6069 Brookhaven Cir	0	0	5	10	0	0	10	7	0	9	160
CA21724C	328 Brookhaven Walk	0	0	5	10	0	0	10	7	0	9	160
CA21723C	6117 Brookhaven Cir	0	0	5	10	0	0	10	7	0	9	160
CA21722C	6117 Brookhaven Cir	0	0	5	10	0	0	10	7	0	9	160
CA21721C	6083 Brookhaven Cir	0	0	5	10	0	0	10	7	0	9	160
CA21720C	6083 Brookhaven Cir	0	0	5	10	0	0	10	7	0	9	160
CA21718C	6120 Brookhaven Cir	0	0	5	10	0	0	10	7	0	9	160
CA21717C	6122 Brookhaven Cir	0	0	5	10	0	0	10	7	0	9	160
CA21712C	6114 Brookhaven Cir	0	0	5	10	0	0	10	7	0	9	160
CA21706C	11139 Brookhavenclub Drive	0	0	3	10	0	0	10	7	0	9	160
CA21702C	11177 Brookhavenclub Drive	0	0	5	10	0	0	10	7	0	9	160
CA20453C	3065 Labrouste Cv	0	0	4	10	0	0	10	7	0	9	160
CA20452C	3335 Labrouste Cv	0	0	4	10	0	0	10	7	0	9	160
CA20451C	3335 Labrouste Cv	0	0	5	10	0	0	10	7	0	9	160
CA20450C	6405 Bellmoore Park Ln	0	0	5	10	0	0	10	7	0	9	160
CA20449C	931 Olmsted Lane	0	0	5	10	0	0	10	7	0	9	160
CA20448C	931 Olmsted Lane	0	0	5	10	0	0	10	7	0	9	160
CA20447C	931 Olmsted Lane	0	0	5	10	0	0	10	7	0	9	160
CA20446C	931 Olmsted Lane	0	0	5	10	0	0	10	7	0	9	160
CA20445C	931 Olmsted Lane	0	0	5	10	0	0	10	7	0	9	160
CA20442C	923 Olmsted Lane	0	0	5	10	0	0	10	7	0	9	160
CA20441C	923 Olmsted Lane	0	0	5	10	0	0	10	7	0	9	160
CA20440C	911 Olmsted Lane	0	0	4	10	0	0	10	7	0	9	160
CA20439C	915 Olmsted Lane	0	0	5	10	0	0	10	7	0	9	160
CA20437C	6340 Bellmoore Park Ln	0	0	5	10	0	0	10	7	0	9	160
CA20436C	887 Olmsted Lane	0	0	5	10	0	0	10	7	0	9	160
CA20435C	6335 Bellmoore Park Ln	0	0	5	10	0	0	10	7	0	9	160
CA20434C	6335 Bellmoore Park Ln	0	0	5	10	0	0	10	7	0	9	160
CA20433C	874 Olmsted Lane	0	0	5	10	0	0	10	7	0	9	160
CA20428C	902 Olmsted Lane	0	0	4	10	0	0	10	7	0	9	160
CA20425C	907 Olmsted Lane	0	0	5	10	0	0	10	7	0	9	160
CA20424C	890 Olmsted Lane	0	0	5	10	0	0	10	7	0	9	160
CA20277C	6180 Bellmoore Park Ln	0	0	5	10	0	0	10	7	0	9	160
CA20276C	6160 Bellmoore Park Ln	0	0	5	10	0	0	10	7	0	9	160
CA20275C	7280 Grandview Overlook	0	0	5	10	0	0	10	7	0	9	160
CA20266C	10225 Grandview Square	0	0	3	10	0	0	10	7	0	9	160
CA20265C	7140 Grandview Overlook	0	0	3	10	0	0	10	7	0	9	160
CA20264C	7140 Grandview Overlook	0	0	4	10	0	0	10	7	0	9	160
CA20263C	7185 Grandview Ovlk	0	0	4	10	0	0	10	7	0	9	160
CA20262C	7185 Grandview Ovlk	0	0	4	10	0	0	10	7	0	9	160
CA20261C	7185 Grandview Ovlk	0	0	4	10	0	0	10	7	0	9	160
CA20260C	7185 Grandview Ovlk	0	0	4	10	0	0	10	7	0	9	160
CA20259C	7250 Grandview Overlook	0	0	5	10	0	0	10	7	0	9	160
CA20255C	10220 Grandview Square	0	0	5	10	0	0	10	7	0	9	160
CA20254C	10235 Grandview Square	0	0	5	10	0	0	10	7	0	9	160
CA20253C	10195 Grandview Square	0	0	5	10	0	0	10	7	0	9	160
CA20252C	10180 Grandview Square	0	0	5	10	0	0	10	7	0	9	160
CA20251C	10285 Grandview Square	0	0	5	10	0	0	10	7	0	9	160
CA20250C	10335 Grandview Square	0	0	5	10	0	0	10	7	0	9	160
CA20248C	10310 Grandview Square	0	0	3	10	0	0	10	7	0	9	160
CA20247C	10296 Grandview Square	0	0	3	10	0	0	10	7	9	0	160
CA20246C	10285 Grandview Square	0	0	5	10	0	0	10	7	0	9	160
CA20245C	10296 Grandview Square	0	0	3	10	0	0	10	7	0	9	160
CA20244C	10285 Grandview Square	0	0	3	10	0	0	10	7	0	9	160
CA20243C	10285 Grandview Square	0	0	3	10	0	0	10	7	0	9	160
CA20242C	10											

Pipe Improvement												
Feature ID	Closest Address	Undersized Pipe Score	Overtopping Score	Diameter Score	CMP Score	Owner Score	Condition Score	Total Score	Total Subwatershed Score	Adjacent Riparian Buffer Score	Adjacent Impervious Area Score	Total Project Score
CA20235C	10085 Grandview Square	0	0	5	10	0	0	10	7	0	9	160
CA20234C	10085 Grandview Square	0	0	5	10	0	0	10	7	0	9	160
CA20233C	10085 Grandview Square	0	0	5	10	0	0	10	7	0	9	160
CA20232C	10105 Grandview Square	0	0	5	10	0	0	10	7	0	9	160
CA20228C	7020 Grandview Overlook	0	0	5	10	0	0	10	7	0	9	160
CA20227C	7020 Grandview Overlook	0	0	5	10	0	0	10	7	0	9	160
CA20226C	7020 Grandview Overlook	0	0	5	10	0	0	10	7	0	9	160
CA20222C	7000 Grandview Overlook	0	0	5	10	0	0	10	7	0	9	160
CA20221C	10005 Grandview Square	0	0	4	10	0	0	10	7	0	9	160
CA20219C	6040 Bellmoore Park Ln	0	0	4	10	0	0	10	7	0	9	160
CA20218C	10005 Grandview Square	0	0	5	10	0	0	10	7	0	9	160
CA20217C	10015 Grandview Square	0	0	4	10	0	0	10	7	0	9	160
CA20214C	10015 Grandview Square	0	0	5	10	0	0	10	7	0	9	160
CA20213C	10015 Grandview Square	0	0	3	10	0	0	10	7	0	9	160
CA20204C	1061 Hannaford Lane	0	0	5	10	0	0	10	7	0	9	160
CA20200C	6012 Bellmoore Park Ln	0	0	5	10	0	0	10	7	0	9	160
CA20198C	5000 Bellmoore Park Ln	0	0	5	10	0	0	10	7	0	9	160
CA20196C	6013 Bellmoore Park Ln	0	0	4	10	0	0	10	7	0	9	160
CA20195C	6013 Bellmoore Park Ln	0	0	4	10	0	0	10	7	0	9	160
CA20194C	6013 Bellmoore Park Ln	0	0	5	10	0	0	10	7	0	9	160
CA20187C	6002 Bellmoore Park Ln	0	0	5	0	10	0	10	7	0	9	160
CA20174C	225 Ganton Court	0	0	5	0	10	0	10	7	0	9	160
CA20173C	225 Ganton Court	0	0	5	0	10	0	10	7	0	9	160
CA20172C	245 Ganton Court	0	0	5	0	10	0	10	7	0	9	160
CA20156C	715 Rhodes Court	0	0	5	0	15	1	16	7	0	3	160
CA20154C	12145 Cameron Drive	0	0	5	0	15	1	16	7	0	3	160
CA20150C	11390 Easthaven Place	0	0	5	0	15	1	16	7	0	3	160
CA20141C	11375 Easthaven Place	0	0	5	0	15	1	16	7	0	3	160
CA19693C	11315 Johns Creek Parkway	0	0	5	0	15	1	16	7	0	3	160
CA19691C	11315 Johns Creek Parkway	0	0	5	0	15	1	16	7	0	3	160
CA19414C	11300 Johns Creek Parkway #100	0	0	5	0	15	1	16	7	0	3	160
CA19399C	1104 Lakefield Place	0	0	5	0	15	1	16	7	0	3	160
CA19098C	12000 Cameron Drive	0	0	5	0	15	1	16	7	0	3	160
CA16506C	11305 Bell Road	0	0	5	0	15	1	16	6	4	0	160
CA16423C	7118 Belcrest Drive	0	0	5	10	10	0	20	8	0	0	160
CA15660C	10602 Glenleigh Drive	0	0	4	0	10	0	10	7	0	9	160
CA15590C	430 Lazy Wind Lane	0	0	5	10	10	0	20	4	4	0	160
CA15589C	430 Lazy Wind Lane	0	0	5	10	10	0	20	4	4	0	160
CA15588C	430 Lazy Wind Lane	0	0	5	10	10	0	20	4	4	0	160
CA15501C	10875 Glenbarr Drive	0	0	4	10	10	0	20	4	4	0	160
CA15499C	1180 Rugglestone Way	0	0	5	10	10	0	20	4	4	0	160
CA15498C	1170 Rugglestone Way	0	0	5	10	10	0	20	4	4	0	160
CA15429C	10810 Chatburn Way	0	0	5	10	10	0	20	4	4	0	160
CA15428C	10810 Chatburn Way	0	0	5	10	10	0	20	4	4	0	160
CA15327C	11120 Densford Way	0	0	5	10	0	0	10	7	0	9	160
CA15326C	11128 Densford Way	0	0	5	10	0	0	10	7	0	9	160
CA15321C	11108 Densford Way	0	0	4	10	0	0	10	7	0	9	160
CA15320C	11132 Densford Way	0	0	5	10	0	0	10	7	0	9	160
CA14881C	145 Whitney Valley Walk	0	0	4	10	10	0	20	4	4	0	160
CA11581C	11111 Brookhavenclub Drive	0	0	4	10	0	0	10	7	0	9	160
CA11580C	11111 Brookhavenclub Drive	0	0	4	10	0	0	10	7	0	9	160
CA11579C	11112 Brookhavenclub Drive	0	0	4	10	0	0	10	7	0	9	160
CA11578C	11200 Brookhavenclub Drive	0	0	3	10	0	0	10	7	0	9	160
CA11576C	11119 Brookhavenclub Drive	0	0	4	10	0	0	10	7	0	9	160
CA11575C	11119 Brookhavenclub Drive	0	0	3	10	0	0	10	7	0	9	160
CA11574C	11118 Brookhavenclub Drive	0	0	3	10	0	0	10	7	0	9	160
CA11573C	11118 Brookhavenclub Drive	0	0	3	10	0	0	10	7	0	9	160
CA11572C	339 Brookhaven Walk	0	0	3	10	0	0	10	7	0	9	160
CA11571C	339 Brookhaven Walk	0	0	3	10	0	0	10	7	0	9	160
CA11570C	332 Brookhaven Walk	0	0	3	10	0	0	10	7	0	9	160
CA11569C	330 Brookhaven Walk	0	0	3	10	0	0	10	7	0	9	160
CA11568C	328 Brookhaven Walk	0	0	4	10	0	0	10	7	0	9	160
CA11564C	6134 Brookhaven Circle	0	0	3	10	0	0	10	7	0	9	160
CA11560C	6150 Brookhaven Circle	0	0	3	10	0	0	10	7	0	9	160
CA11559C	6134 Brookhaven Circle	0	0	3	10	0	0	10	7	0	9	160
CA11558C	6150 Brookhaven Circle	0	0	3	10	0	0	10	7	0	9	160
CA11557C	11135 Brookhavenclub Drive	0	0	3	10	0	0	10	7	0	9	160
CA11556C	6149 Brookhaven Circle	0	0	3	10	0	0	10	7	0	9	160
CA11555C	11150 Brookhavenclub Drive	0	0	3	10	0	0	10	7	0	9	160
CA11552C	11171 Brookhavenclub Drive	0	0	4	10	0	0	10	7	0	9	160
CA11551C	11177 Brookhavenclub Drive	0	0	5	10	0	0	10	7	0	9	160
CA11550C	11139 Brookhavenclub Drive	0	0	3	10	0	0	10	7	0	9	160
CA11549C	11139 Brookhavenclub Drive	0	0	3	10	0	0	10	7	0	9	160
CA11548C	11135 Brookhavenclub Drive	0	0	3	10	0	0	10	7	0	9	160
CA11537C	11192 Brookhavenclub Drive	0	0	4	10	0	0	10	7	0	9	160
CA11534C	11201 Brookhavenclub Drive	0	0	5	10	0	0	10	7	0	9	160
CA11533C	11208 Brookhavenclub Drive	0	0	4	10	0	0	10	7	0	9	160
CA11532C	11208 Brookhavenclub Drive	0	0	4	10	0	0	10	7	0	9	160
CA11531C	11221 Brookhavenclub Drive	0	0	4	10	0	0	10	7	0	9	160
CA11530C	11225 Brookhavenclub Drive	0	0	4	10	0	0	10	7	0	9	160
CA11529C	11220 Brookhavenclub Drive	0	0	5	10	0	0	10	7	0	9	160
CA11521C	320 Brookhaven Walk	0	0	4	10	0	0	10	7	0	9	160
CA11520C	6019 Brookhaven Circle	0	0	4	10	0	0	10	7	0	9	160
CA11516C	309 Brookhaven Walk	0	0	5	10	0	0	10	7	0	9	160
CA11515C	309 Brookhaven Walk	0	0	5	10	0	0	10	7	0	9	160
CA11514C	11365 Technology Circle	0	0	5	10	0	0	10	7	0	9	160
CA11513C	11108 Brookhavenclub Drive	0	0	5	10	0	0	10	7	0	9	160
CA11512C	6000 Brookhaven Circle	0	0	5	10	0	0	10	7	0	9	160
CA11511C	11105 Brookhavenclub Drive	0	0	5	10	0	0	10	7	0	9	160
CA11505C	11345 Technology Circle	0	0	5	0	10	0	10	7	0	9	160
CA11495C	11214 Gates Terrace	0	0	5	0	10	0	10	7	9	0	160
CA11488C	11268 Gates Terrace	0	0	5	0	10	0	10	7	9	0	160
CA11487C	11268 Gates Terrace	0	0	1	0	10	0	10	7	9	0	160
CA11482C	11290 Gates Terrace	0	0	5	10	0	0	10	7	0	9	160
CA11465C	11186 Gates Terrace	0	0	4	10	0	0	10	7	0	9	160
CA11464C	11190 Gates Terrace	0	0	4	10	0	0	10	7	0	9	160
CA11463C	11206 Gates Terrace	0	0	4	10	0	0	10	7	0	9	160
CA11462C	11206 Gates Terrace	0	0	4	10	0	0	10	7	0	9	160
CA11461C	11209 Gates Terrace	0	0	5	10	0	0	10	7	0	9	160
CA11446C	6920 Downs Avenue	0	0	5	10	0	0	10	7	9	0	160
CA11445C	6887 Downs Avenue	0	0	3	10	0	0	10	7	9	0	160
CA11444C	6887 Downs Avenue	0	0	3	10	0	0	10	7	9	0	160
CA11437C	614 Astley Drive	0	0	4	0	10	0	10	7	0	9	160
CA11435C	11306 Gates Terrace	0	0	5	10	0	0	10	7	0	9	160
CA11432C	11322 Gates Terrace	0	0	5	10	0	0	10	7	0	9	160
CA11431C	11322 Gates Terrace	0	0	5	0	10	0	10	7	0	9	160
CA11419C	7079 Walham Grove	0	0	5	10	0	0	10	7	0	9	160
CA11403C	140 Sage Run Trail	0	0	4	10	0	0	10	7	0	9	160
CA11401C	600 Covey Place	0	0	4	10	0	0	10	7	0	9	160
CA11400C	600 Covey Place	0	0	4	10	0	0	10	7	0	9	160
CA11398C	145 Sage Run Trail	0	0	5	10	0	0	10	7	0	9	160
CA11397C	605 Covey Place	0	0	5	10	0	0	10	7	0	9	160
CA11395C	100 Sage Run Trail	0	0	3	10	0	0	10	7	0	9	160
CA11393C	100 Sage Run Trail	0	0	3	10	0	0	10	7	0	9	160
CA11392C	105 Sage Run Trail	0	0	4	10	0	0	10	7	0	9	160
CA11391C	105 Sage Run Trail	0	0	4	10	0	0	10	7	0	9	160
CA11390C	105 Sage Run Trail	0	0	4	10	0	0	10	7	0	9	160
CA11386C	100 Hedgerow Trace	0	0	4	10	0	0	10	7	0	9	160
CA11385C	420 Bevy Court	0	0	4	10	0	0	10	7	0	9	160
CA11383C	115 Hedgerow Trace	0	0	5	10	0	0	10	7	0	9	160
CA11381C	10625 N. Edgewater Place	0	0	5	10	10	0	20	7	0	1	160
CA11354C	315 N. Drew Court	0	0	4	0	10	0	10	7	0	9	160
CA10594C	505 Bellemont Court	0										

Pipe Improvement												
Feature ID	Closest Address	Undersized Pipe Score	Overtopping Score	Diameter Score	CMP Score	Owner Score	Condition Score	Total Score	Total Subwatershed Score	Adjacent Riparian Buffer Score	Adjacent Impervious Area Score	Total Project Score
CA20159C	725 Rhodes Court	0	0	5	0	10	1	11	7	4	3	154
CA20158C	735 Rhodes Court	0	0	5	0	10	1	11	7	4	3	154
CA20157C	735 Rhodes Court	0	0	5	0	10	1	11	7	4	3	154
CA10649C	7335 Brookstead Crossing	0	0	5	0	10	1	11	4	9	1	154
CA10647C	7335 Brookstead Crossing	0	0	5	0	10	1	11	4	9	1	154
CA40188C	10440 Parsons Road	7	0	4	10	0	0	38	4	0	0	152
CA14934C	5332 Lacosta Lane	7	0	4	10	0	0	38	4	0	0	152
LV47265C		0	0	0	10	0	0	10	6	0	9	150
LV47264C		0	0	0	10	0	0	10	6	0	9	150
LV47251C		0	0	0	10	0	0	10	6	9	0	150
LV47250C		0	0	0	10	0	0	10	6	9	0	150
LV41152C	11025 Kemp Road	0	0	5	0	10	0	10	6	0	9	150
LV41099C	515 Gate Arbor Court	0	0	4	0	10	0	10	6	9	0	150
LV41062C	8510 River Walk Landing	0	0	5	0	10	0	10	6	0	9	150
LV40331C	8525 River Walk Landing	0	0	3	0	10	0	10	6	0	9	150
LV40330C	8139 McGinnis Ferry Road	0	0	5	0	10	0	10	6	0	9	150
LV40325C	11110 Thames Lane	0	0	5	0	10	0	10	6	0	9	150
LV40322C	1230 Clandon Place	0	0	2	0	10	0	10	6	0	9	150
LV40309C	8525 River Walk Landing	0	0	4	0	10	0	10	6	0	9	150
LV21633C	7890 Laurel Crest Drive	0	0	5	10	0	0	10	6	0	9	150
LV10476C	1230 Clandon Place	0	0	2	0	10	0	10	6	0	9	150
LV10456C	1220 Clandon Place	0	0	4	0	10	0	10	6	0	9	150
LV10431C	11165 Thames Lane	0	0	4	0	10	0	10	6	9	0	150
LV10427C	11145 Thames Lane	0	0	3	0	10	0	10	6	9	0	150
LV10421C	8108 Cannock Court	0	0	4	0	10	0	10	6	9	0	150
LV10384C	745 Morganton Drive	0	0	5	0	10	0	10	6	0	9	150
LV10383C	662 Apperson Way	0	0	5	0	10	0	10	6	0	9	150
LV10030C	713 Morganton Drive	0	0	5	0	10	0	10	6	0	9	150
CA47329C	10945 Rogers Circle	0	0	5	10	0	0	10	6	0	9	150
CA46576C	5985 State Bridge Road	0	0	4	10	0	0	10	5	9	1	150
CA46575C	5985 State Bridge Road	0	0	4	10	0	0	10	5	9	1	150
CA46568C	10915 Rogers Circle	0	0	3	10	0	0	10	6	0	9	150
CA46567C	10915 Rogers Circle	0	0	3	10	0	0	10	6	0	9	150
CA46566C	10795 Rogers Circle	0	0	5	10	0	0	10	6	0	9	150
CA46565C	10795 Rogers Circle	0	0	4	10	0	0	10	6	0	9	150
CA44735C	5980 W. Andechs Summit	0	0	5	10	0	0	10	5	9	1	150
CA44734C	5985 State Bridge Road	0	0	2	10	0	0	10	5	9	1	150
CA43055C	5985 State Bridge Road	0	0	3	10	0	0	10	5	9	1	150
CA42182C	6005 State Bridge Road #1733	0	0	4	10	0	0	10	5	9	1	150
CA41869C	11563 Twickham Court	0	0	1	0	10	0	10	6	0	9	150
CA41863C	510 Midhurst Place	0	0	5	0	10	0	10	6	9	0	150
CA41782C	6015 State Bridge Road #6402	0	0	5	10	0	0	10	5	9	1	150
CA41781C	6015 State Bridge Road #7404	0	0	5	10	0	0	10	5	9	1	150
CA41772C	5980 W. Andechs Summit	0	0	5	10	0	0	10	5	9	1	150
CA41763C	5985 State Bridge Road	0	0	3	10	0	0	10	5	9	1	150
CA41761C	5985 State Bridge Road	0	0	5	10	0	0	10	5	9	1	150
CA41760C	5978 State Bridge Road	0	0	5	10	0	0	10	5	9	1	150
CA41759C	5985 State Bridge Road	0	0	5	10	0	0	10	5	9	1	150
CA41758C	5980 W. Andechs Summit	0	0	5	10	0	0	10	5	9	1	150
CA41757C	5985 State Bridge Road	0	0	5	10	0	0	10	5	9	1	150
CA41756C	5985 State Bridge Road	0	0	4	10	0	0	10	5	9	1	150
CA41702C	12348 Brookmere Place	0	0	5	10	0	0	10	6	0	9	150
CA41632C	7960 Cavendish Place	0	0	4	0	10	0	10	6	0	9	150
CA41610C	7922 Amawalk Circle	0	0	4	10	0	0	10	6	0	9	150
CA41489C	11455 Lakefield Drive #100	0	0	4	0	15	0	15	7	0	3	150
CA41018C	225 Thamesmar Lane	0	0	5	0	10	0	10	6	0	9	150
CA41010C	7920 Cavendish Place	0	0	4	0	10	0	10	6	0	9	150
CA41006C	10945 Rogers Circle	0	0	5	10	0	0	10	6	0	9	150
CA41005C	10945 Rogers Circle	0	0	5	10	0	0	10	6	0	9	150
CA41000C	10945 Rogers Circle	0	0	5	10	0	0	10	6	0	9	150
CA40999C	10795 Rogers Circle	0	0	5	10	0	0	10	6	0	9	150
CA40998C	10795 Rogers Circle	0	0	5	10	0	0	10	6	0	9	150
CA40991C	10885 Rogers Circle	0	0	4	10	0	0	10	6	0	9	150
CA40913C	6015 State Bridge Road #7106	0	0	5	10	0	0	10	5	9	1	150
CA40912C	6015 State Bridge Road #7106	0	0	5	10	0	0	10	5	9	1	150
CA40910C	6015 State Bridge Road #7404	0	0	4	10	0	0	10	5	9	1	150
CA40909C	6015 State Bridge Road #7404	0	0	4	10	0	0	10	5	9	1	150
CA40727C	11342 Crestview Terrace	0	0	3	10	0	0	10	6	0	9	150
CA40709C	11235 Easthaven Place	0	0	5	0	15	0	15	7	0	3	150
CA40707C	12060 Cameron Drive	0	0	5	0	15	0	15	7	0	3	150
CA40705C	11375 Technology Circle	0	0	5	0	15	0	15	7	0	3	150
CA40704C	11230 Easthaven Place	0	0	5	0	15	0	15	7	0	3	150
CA40698C	11206 Easthaven Place	0	0	5	0	15	0	15	7	0	3	150
CA40583C	10945 Rogers Circle	0	0	5	10	0	0	10	6	0	9	150
CA40579C	10795 Rogers Circle	0	0	5	10	0	0	10	6	0	9	150
CA40275C	10795 Rogers Circle	0	0	4	10	0	0	10	6	0	9	150
CA40265C	10925 Rogers Circle	0	0	5	10	0	0	10	6	0	9	150
CA40257C	10795 Rogers Circle	0	0	5	10	0	0	10	6	0	9	150
CA40254C	10915 Rogers Circle	0	0	4	10	0	0	10	6	0	9	150
CA40252C	10917 Rogers Circle	0	0	5	10	0	0	10	6	0	9	150
CA40190C	210 Thamesmar Lane	0	0	2	0	10	0	10	6	0	9	150
CA40145C	10917 Rogers Circle	0	0	5	10	0	0	10	6	0	9	150
CA40141C	10795 Rogers Circle	0	0	5	10	0	0	10	6	0	9	150
CA40140C	10795 Rogers Circle	0	0	5	10	0	0	10	6	0	9	150
CA40138C	10795 Rogers Circle	0	0	5	10	0	0	10	6	0	9	150
CA22028C	1105 Blackwood Court	0	0	4	10	15	0	25	6	0	0	150
CA22027C	1105 Blackwood Court	0	0	5	10	15	0	25	6	0	0	150
CA22017C	11242 Peachcove Court	0	0	4	10	15	0	25	6	0	0	150
CA22016C	11237 Peachcove Court	0	0	4	10	15	0	25	6	0	0	150
CA22015C	1115 Blackwood Court	0	0	4	10	15	0	25	6	0	0	150
CA22014C	1105 Blackwood Court	0	0	4	10	15	0	25	6	0	0	150
CA22011C	1105 Blackwood Court	0	0	4	10	15	0	25	6	0	0	150
CA21902C	720 Potters Bar Lane	0	0	3	0	10	0	10	6	0	9	150
CA21901C	7845 Cavendish Place	0	0	5	0	10	0	10	6	0	9	150
CA21656C	12348 Brookmere Place	0	0	5	0	10	0	10	6	0	9	150
CA21649C	6564 Marlowe Glen Way	0	0	5	10	0	0	10	6	0	9	150
CA21648C	148 Laurel Crest Alley	0	0	5	10	0	0	10	6	0	9	150
CA21647C	145 Laurel Crest Alley	0	0	5	10	0	0	10	6	0	9	150
CA21646C	6588 Marlowe Glen Way	0	0	5	10	0	0	10	6	0	9	150
CA21645C	236 Bedford Alley	0	0	5	10	0	0	10	6	0	9	150
CA21641C	148 Laurel Crest Alley	0	0	5	10	0	0	10	6	0	9	150
CA21639C	7858 Laurel Crest Drive	0	0	5	10	0	0	10	6	0	9	150
CA21638C	7842 Laurel Crest Drive	0	0	5	10	0	0	10	6	0	9	150
CA21632C	298 Marlowe Alley	0	0	4	10	0	0	10	6	0	9	150
CA21631C	299 Marlowe Alley	0	0	4	10	0	0	10	6	0	9	150
CA21630C	7930 Laurel Crest Drive	0	0	4	10	0	0	10	6	0	9	150
CA21629C	6655 Marlowe Glen Way	0	0	4	10	0	0	10	6	0	9	150
CA21628C	6655 Marlowe Glen Way	0	0	5	10	0	0	10	6	0	9	150
CA21627C	6660 Marlowe Glen Way	0	0	5	10	0	0	10	6	0	9	150
CA21626C	6660 Marlowe Glen Way	0	0	5	10	0	0	10	6	0	9	150
CA21607C	11657 Crestview Terrace	0	0	5	10	0	0	10	6	9	0	150
CA21605C	11657 Crestview Terrace	0	0	5	10	0	0	10	6	0	9	150
CA21604C	11657 Crestview Terrace	0	0	5	10	0	0	10	6	0	9	150
CA21600C	12252 Brookmere Place	0	0	5	10	0	0	10	6	0	9	150
CA21599C	12252 Brookmere Place	0	0	5	10	0	0	10	6	0	9	150
CA21598C	11640 Crestview Terrace	0	0	5	10	0	0	10	6	0	9	150
CA21597C	11640 Crestview Terrace	0	0	5	10	0	0	10	6	0	9	150
CA21596C	11620 Crestview Terrace	0	0	5	10	0	0	10	6	0	9	150
CA21595C	11610 Crestview Terrace	0	0	5	10	0	0	10	6	0	9	150
CA21593C	910 Crestview Drive	0	0	5	10	0	0	10	6	0	9	150
CA21592C	11243 Bell Road	0	0	5	10	0	0	10	6	0	9	150
CA21591C	805 Brookmere Way	0	0	5	10	0	0	10	6	0	9	150
CA21590C	12312 Brookmere Place	0	0	4	10	0	0	10	6			

Pipe Improvement												
Feature ID	Closest Address	Undersized Pipe Score	Overtopping Score	Diameter Score	CMP Score	Owner Score	Condition Score	Total Score	Total Subwatershed Score	Adjacent Riparian Buffer Score	Adjacent Impervious Area Score	Total Project Score
CA21585C	12295 Brookmere Place	0	0	4	10	0	0	10	6	0	9	150
CA21584C	12285 Brookmere Place	0	0	5	10	0	0	10	6	0	9	150
CA21582C	970 Crestview Drive	0	0	5	10	0	0	10	6	0	9	150
CA21580C	970 Crestview Drive	0	0	5	10	0	0	10	6	0	9	150
CA21579C	970 Crestview Drive	0	0	5	10	0	0	10	6	0	9	150
CA21578C	970 Crestview Drive	0	0	5	10	0	0	10	6	0	9	150
CA21572C	805 Brookmere Way	0	0	5	10	0	0	10	6	0	9	150
CA21569C	11510 Crestview Terrace	0	0	5	10	0	0	10	6	0	9	150
CA21568C	11355 Crestview Terrace	0	0	4	10	0	0	10	6	0	9	150
CA21567C	11355 Crestview Terrace	0	0	5	10	0	0	10	6	0	9	150
CA21565C	11355 Crestview Terrace	0	0	5	10	0	0	10	6	0	9	150
CA21564C	825 Brookmere Way	0	0	5	10	0	0	10	6	0	9	150
CA21560C	11445 Crestview Terrace	0	0	5	10	0	0	10	6	0	9	150
CA21559C	11445 Crestview Terrace	0	0	5	10	0	0	10	6	0	9	150
CA21557C	11370 Crestview Terrace	0	0	5	10	0	0	10	6	0	9	150
CA21556C	11342 Crestview Terrace	0	0	3	10	0	0	10	6	0	9	150
CA21554C	11355 Crestview Terrace	0	0	5	10	0	0	10	6	0	9	150
CA20292C	10915 Rogers Circle	0	0	4	10	15	0	25	6	0	0	150
CA20289C	10917 Rogers Circle	0	0	5	10	15	0	25	6	0	0	150
CA20155C	715 Rhodes Court	0	0	5	0	15	0	15	7	0	3	150
CA20153C	12145 Cameron Drive	0	0	5	0	15	0	15	7	0	3	150
CA20152C	12145 Cameron Drive	0	0	5	0	15	0	15	7	0	3	150
CA20151C	12115 Cameron Drive	0	0	5	0	15	0	15	7	0	3	150
CA20147C	11300 Easthaven Place	0	0	5	0	15	0	15	7	0	3	150
CA20146C	11350 Easthaven Place	0	0	5	0	15	0	15	7	0	3	150
CA20142C	11390 Easthaven Place	0	0	4	0	15	0	15	7	0	3	150
CA20140C	11345 Easthaven Place	0	0	5	0	15	0	15	7	0	3	150
CA19408C	11455 Lakefield Drive #100	0	0	5	0	15	0	15	7	0	3	150
CA19403C	11510 Lakefield Dr	0	0	5	0	15	0	15	7	0	3	150
CA19398C	1108 Lakefield Place	0	0	5	0	15	0	15	7	0	3	150
CA19397C	1102 Lakefield Place	0	0	5	0	15	0	15	7	0	3	150
CA19396C	1104 Lakefield Place	0	0	4	0	15	0	15	7	0	3	150
CA19373C	11206 Easthaven Place	0	0	5	0	15	0	15	7	0	3	150
CA19297C	802 Brookmere Way	0	0	4	10	15	0	25	6	0	0	150
CA19269C	7705 Bellemont Ridge	0	0	4	10	15	0	25	6	0	0	150
CA19268C	802 Brookmere Way	0	0	4	10	15	0	25	6	0	0	150
CA11114C	9285 Riverclub Parkway	0	0	5	10	15	0	25	5	0	1	150
CA11112C	9305 Riverclub Parkway	0	0	5	10	15	0	25	5	0	1	150
CA10605C	7705 Bellemont Ridge	0	0	3	0	10	0	10	6	0	9	150
CA10601C	700 Henley Court	0	0	4	10	15	0	25	6	0	0	150
CA10479C	1090 Blackwood Court	0	0	5	0	10	0	10	6	0	9	150
CA10453C	11222 Peachcove Court	0	0	5	0	10	0	10	6	0	9	150
CA10445C	11060 Bolster Court	0	0	5	0	10	0	10	6	0	9	150
CA10437C	7995 Cavendish Place	0	0	5	0	10	0	10	6	0	9	150
CA10415C	415 Longcross Court	0	0	5	0	10	0	10	6	0	9	150
CA10404C	800 Potters Bar Lane	0	0	5	0	10	0	10	6	0	9	150
CA10396C	700 Potters Bar Lane	0	0	4	0	10	0	10	6	0	9	150
CA10393C	7925 Cavendish Place	0	0	3	0	10	0	10	6	0	9	150
CA10386C	11210 Blackstone Way	0	0	4	0	10	0	10	6	0	9	150
CA10365C	7922 Amawalk Circle	0	0	5	10	0	0	10	6	0	9	150
CA10355C	11037 Taconic Way	0	0	5	10	0	0	10	6	0	9	150
CA10349C	306 Peekskill Court	0	0	4	10	0	0	10	6	0	9	150
CA11382C	10615 N. Edgewater Place	0	0	5	10	10	1	21	7	0	0	147
CA15510C	10975 Glenbarr Drive	0	0	5	0	15	1	16	4	4	1	144
CA41063C	7345 Brookstead Crossing	0	0	5	0	10	1	11	4	9	0	143
CA40823C	9390 Prestwick Club Drive	0	0	5	0	10	1	11	4	0	9	143
CA40131C	9875 Medlock Bridge Parkway #100	0	0	5	0	10	1	11	4	9	0	143
CA21384C	8025 Kelsey Place	0	0	5	0	10	1	11	4	0	9	143
CA21365C	7320 Kemper Drive	0	0	5	0	10	1	11	4	0	9	143
CA19626C	10768 Rogers Circle	0	0	5	0	10	1	11	4	0	9	143
CA18794C	10645 Honey Brook Circle	0	0	5	0	10	1	11	4	9	0	143
CA15551C	840 Winding Bridge Way	0	0	5	0	10	1	11	4	0	9	143
CA10994C	8850 River Trace Drive	0	0	5	0	10	1	11	4	0	9	143
CA10990C	8890 River Trace Drive	0	0	5	0	10	1	11	4	0	9	143
CA10989C	8900 River Trace Drive	0	0	5	0	10	1	11	4	0	9	143
CA10633C	11230 Hambleton Way	0	0	5	0	10	1	11	4	9	0	143
CA10590C	195 Henley Place	0	0	5	0	10	1	11	4	0	9	143
CA44793C	9735 Medlock Bridge Road	0	0	5	10	0	0	10	5	0	9	140
CA44792C	9735 Medlock Bridge Road	0	0	5	10	0	0	10	5	0	9	140
CA44790C	9735 Medlock Bridge Road	0	0	5	10	0	0	10	5	0	9	140
CA44789C	5825 State Bridge Road	0	0	5	10	0	0	10	5	0	9	140
CA44753C	5940 State Bridge Road	0	0	5	10	0	0	10	5	0	9	140
CA44750C	5825 State Bridge Road	0	0	5	10	0	0	10	5	0	9	140
CA42407C	11315 Johns Creek Parkway	0	0	4	10	10	0	20	7	0	0	140
CA42398C	6290 Abbotts Bridge Road #104	7	0	5	0	0	0	35	4	0	0	140
CA42393C	6005 State Bridge Road #235	0	0	4	10	0	0	10	5	0	9	140
CA42392C	6005 State Bridge Road	0	0	4	10	0	0	10	5	0	9	140
CA42190C	6005 State Bridge Road #413	0	0	5	10	0	0	10	5	9	0	140
CA42187C	6005 State Bridge Road #721	0	0	3	10	0	0	10	5	9	0	140
CA42186C	6005 State Bridge Road #721	0	0	3	10	0	0	10	5	9	0	140
CA42183C	6005 State Bridge Road #1733	0	0	4	10	0	0	10	5	9	0	140
CA41753C	5940 State Bridge Road	0	0	5	10	0	0	10	5	0	9	140
CA41752C	5900 State Bridge Road #A-E	0	0	5	10	0	0	10	5	0	9	140
CA41749C	9650 Medlock Bridge Road #100-104	0	0	5	10	0	0	10	5	0	9	140
CA41747C	9650 Medlock Bridge Road #100-104	0	0	4	10	0	0	10	5	0	9	140
CA41746C	5970 State Bridge Road	0	0	5	0	10	0	10	5	0	9	140
CA41743C	5845 State Bridge Road	0	0	4	10	0	0	10	5	0	9	140
CA41742C	5845 State Bridge Road	0	0	0	10	0	0	10	5	0	9	140
CA41741C	5845 State Bridge Road	0	0	4	10	0	0	10	5	0	9	140
CA41640C	5805 State Bridge Road #L	0	0	4	10	0	0	10	5	0	9	140
CA41639C	5805 State Bridge Road #L	0	0	4	10	0	0	10	5	0	9	140
CA41638C	606 Eagle Creek Pointe	0	0	5	10	0	0	10	5	0	9	140
CA41635C	606 Eagle Creek Pointe	0	0	4	10	0	0	10	5	0	9	140
CA41594C	375 Parian Run	0	0	5	10	0	0	10	5	9	0	140
CA41412C	5970 State Bridge Road	0	0	5	10	0	0	10	5	0	9	140
CA41376C	604 Dalmore Drive	0	0	4	10	0	0	10	5	9	0	140
CA40951C	9303 Lakefield Place	0	0	5	10	10	0	20	7	0	0	140
CA40908C	5945 State Bridge Road #100	0	0	5	10	0	0	10	5	0	9	140
CA40907C	5945 State Bridge Road #100	0	0	5	10	0	0	10	5	0	9	140
CA40906C	5805 State Bridge Road #X	0	0	5	10	0	0	10	5	0	9	140
CA40905C	5805 State Bridge Road #X	0	0	5	10	0	0	10	5	0	9	140
CA40903C	5805 State Bridge Road #X	0	0	4	10	0	0	10	5	0	9	140
CA40902C	5980 State Bridge Road	0	0	5	10	0	0	10	5	0	9	140
CA40901C	5980 State Bridge Road	0	0	5	10	0	0	10	5	0	9	140
CA40900C	5980 State Bridge Road	0	0	5	10	0	0	10	5	0	9	140
CA40899C	5980 State Bridge Road	0	0	5	10	0	0	10	5	0	9	140
CA40898C	5970 State Bridge Road	0	0	5	10	0	0	10	5	0	9	140
CA40896C	5958 State Bridge Road	0	0	4	10	0	0	10	5	0	9	140
CA40895C	5980 State Bridge Road	0	1	10	0	0	0	10	5	0	9	140
CA40894C	5950 State Bridge Road	0	0	2	10	0	0	10	5	9	0	140
CA40893C	5950 State Bridge Road	0	0	5	10	0	0	10	5	0	9	140
CA40891C	5950 State Bridge Road	0	0	2	10	0	0	10	5	0	9	140
CA40887C	5950 State Bridge Road	0	0	3	10	0	0	10	5	0	9	140
CA40885C	9500 Riverclub Parkway	0	0	5	10	0	0	10	5	9	0	140
CA40884C	5950 State Bridge Road #J	0	0	3	10	0	0	10	5	9	0	140
CA40883C	5950 State Bridge Road #H	0	0	3	10	0	0	10	5	9	0	140
CA40880C	5950 State Bridge Road #G	0	0	4	10	0	0	10	5	9	0	140
CA40787C	604 Dalmore Drive	0	0	3	10	0	0	10	5	9	0	140
CA40675C	5945 State Bridge Road #200	0	0	5	0	10	0	10	5	0	9	140
CA40646C	9125 Waits Ferry Crossing	0	0	4	0	10	0	10	4	9	1	140
CA40291C	2010 Brookstead Chase	0	0	5	0	10	0	10	4	9	1	140
CA40290C	1060 Brookstead Chase	0	0	5	0	10	0	10	4	9	1	140

Pipe Improvement												
Feature ID	Closest Address	Undersized Pipe Score	Overtopping Score	Diameter Score	CMP Score	Owner Score	Condition Score	Total Score	Total Subwatershed Score	Adjacent Riparian Buffer Score	Adjacent Impervious Area Score	Total Project Score
CA21040C	10100 Medlock Bridge Road	0	0	5	0	10	0	10	4	9	1	140
CA20905C	9775 Medlock Bridge Road #5	0	0	5	0	10	0	10	5	0	9	140
CA20904C	9775 Medlock Bridge Road #5	0	0	5	0	10	0	10	5	0	9	140
CA20655C	200 Whitestone Court	0	0	5	0	10	0	10	5	0	9	140
CA20525C	450 Arborshade Trace	0	0	5	0	10	0	10	5	0	9	140
CA20145C	11420 Easthaven Place	0	0	4	0	10	0	10	7	4	3	140
CA20144C	11400 Easthaven Place	0	0	4	0	10	0	10	7	4	3	140
CA19816C	5845 State Bridge Road	0	0	5	10	0	0	10	5	0	9	140
CA19815C	5845 State Bridge Road	0	0	5	10	0	0	10	5	0	9	140
CA16280C	243 Southern Hill Drive	7	0	5	0	0	0	35	4	0	0	140
CA16279C	241 Southern Hill Drive	7	0	5	0	0	0	35	4	0	0	140
CA16278C	247 Southern Hill Drive	7	0	5	0	0	0	35	4	0	0	140
CA16277C	245 Southern Hill Drive	7	0	5	0	0	0	35	4	0	0	140
CA16275C	241 Southern Hill Drive	7	0	5	0	0	0	35	4	0	0	140
CA16090C	605 Dalmore Drive	0	0	2	10	0	0	10	5	9	0	140
CA16053C	104 Butler Creek Court	0	0	5	10	0	0	10	5	9	0	140
CA16049C	100 Butler Creek Court	0	0	5	10	0	0	10	5	0	9	140
CA16048C	100 Butler Creek Court	0	0	5	10	0	0	10	5	0	9	140
CA16046C	1420 Spyglass Hill Drive	0	0	5	10	0	0	10	5	0	9	140
CA16044C	1416 Spyglass Hill Drive	0	0	5	10	0	0	10	5	0	9	140
CA15691C	10762 Glenleigh Drive	0	0	4	10	10	0	20	7	0	0	140
CA15688C	10762 Glenleigh Drive	0	0	5	10	10	0	20	7	0	0	140
CA15670C	740 Glenleigh Lane	0	0	5	10	10	0	20	7	0	0	140
CA14903C	210 Royal Lytham Court	0	0	4	0	10	0	10	4	9	1	140
CA14874C	9330 Heatherton Walk	0	0	3	0	10	0	10	4	9	1	140
CA14862C	205 Moccasin Hollow	0	0	5	0	10	0	10	4	9	1	140
CA14859C	9125 Waits Ferry Crossing	0	0	4	0	10	0	10	4	9	1	140
CA14794C	9165 Waits Ferry Crossing	0	0	3	10	0	0	10	4	9	1	140
CA14791C	9165 Waits Ferry Crossing	0	0	5	0	10	0	10	4	9	1	140
CA14787C	9165 Waits Ferry Crossing	0	0	5	10	0	0	10	4	9	1	140
CA11506C	11345 Technology Circle	0	0	5	10	10	0	20	7	0	0	140
CA11329C	10644 Polly Taylor Road	0	0	5	10	0	0	10	13	0	1	140
CA11328C	10644 Polly Taylor Road	0	0	5	10	0	0	10	13	0	1	140
CA11327C	10644 Polly Taylor Road	0	0	4	10	0	0	10	13	0	1	140
CA11326C	10655 Rogers Bridge Road	0	0	4	10	0	0	10	13	0	1	140
CA11325C	10644 Polly Taylor Road	0	0	4	10	0	0	10	13	0	1	140
CA11102C	9415 Riverclub Parkway	0	0	5	0	10	0	10	5	0	9	140
CA11092C	9470 Riverclub Parkway	0	0	5	0	10	0	10	5	0	9	140
CA11061C	9250 Saint Georgen Common	0	0	5	10	0	0	10	5	9	0	140
CA11023C	770 Vista Bluff Drive	0	0	2	10	0	0	10	5	0	9	140
LV10450C	315 Abbotbury Lane	0	0	5	10	10	3	23	6	0	0	138
CA19377C	545 Devonhall Court	0	0	5	0	15	0	15	9	0	0	135
CA16436C	11402 Quailbrook Chase	0	0	0	0	5	0	5	9	9	9	135
CA11261C	10950 Pennbrooke Crossing	0	0	4	0	15	0	15	9	0	0	135
CA11173C	255 Saint Devon Crossing	0	0	3	0	15	0	15	9	0	0	135
CA11127C	11275 Quailbrook Chase	0	0	4	0	15	0	15	9	0	0	135
CA46562C	230 Moccasin Hollow	0	0	5	10	0	0	10	4	9	0	130
CA46559C	1325 Vintage Club Drive	0	0	3	10	0	0	10	4	9	0	130
CA46555C	2204 Ascott Valley Trace	0	0	5	10	0	0	10	4	0	9	130
CA46554C	1603 Girvan Ridge Drive	0	0	5	10	0	0	10	4	0	9	130
CA46544C	2224 Ascott Valley Trace	0	0	5	10	0	0	10	4	0	9	130
CA46542C	1 Saint Ives Country Club #Rear	0	0	5	10	0	0	10	4	0	9	130
CA44751C	300 Scioto Court	0	0	4	10	0	0	10	4	9	0	130
CA42205C	6252 Clapham Lane	0	0	2	10	0	0	10	4	0	9	130
CA42017C	6320 Abbotts Bridge Road	0	0	5	10	0	0	10	4	0	9	130
CA42014C	6208 Clapham Lane	0	0	4	10	0	0	10	4	0	9	130
CA42013C	6240 Clapham Lane	0	0	4	10	0	0	10	4	0	9	130
CA42008C	150 Silk Leaf Drive	0	0	5	10	0	0	10	4	0	9	130
CA42004C	6200 Clapham Lane	0	0	5	10	0	0	10	4	0	9	130
CA41997C	6224 Clapham Lane	0	0	5	10	0	0	10	4	0	9	130
CA41996C	6224 Clapham Lane	0	0	4	10	0	0	10	4	0	9	130
CA41995C	6216 Clapham Lane	0	0	4	10	0	0	10	4	0	9	130
CA41815C	10950 Bell Road	0	0	5	10	0	0	10	4	0	9	130
CA41814C	10950 Bell Road	0	0	5	10	0	0	10	4	0	9	130
CA41686C	6200 Clapham Lane	0	0	5	10	0	0	10	4	0	9	130
CA41683C	6525 Ganton Drive	0	0	5	0	10	0	10	4	9	0	130
CA41678C	10985 Bell Road	0	0	5	10	0	0	10	4	0	9	130
CA41677C	10800 Bell Road	0	0	5	10	0	0	10	4	0	9	130
CA41651C	11180 Medlock Bridge Road	0	0	5	10	0	0	10	4	0	9	130
CA41650C	10950 Bell Road	0	0	5	10	0	0	10	4	0	9	130
CA41613C	10768 Rogers Circle	0	0	5	0	10	0	10	4	0	9	130
CA41607C	220 Henley Place	0	0	4	0	10	0	10	4	0	9	130
CA41606C	220 Henley Place	0	0	4	0	10	0	10	4	0	9	130
CA41571C	11180 Medlock Bridge Road	0	0	5	10	0	0	10	4	0	9	130
CA41398C	10450 Parsons Road	0	0	5	0	10	0	10	4	0	9	130
CA41374C	702 Henley Fields Circle	0	0	5	10	0	0	10	4	0	9	130
CA41372C	1405 Spyglass Hill Drive	0	0	5	10	0	0	10	4	0	9	130
CA41369C	703 Henley Fields Circle	0	0	5	10	0	0	10	4	9	0	130
CA41366C	1596 Bayhill Drive	0	0	4	10	0	0	10	4	9	0	130
CA41031C	1010 Palmetto Dunes Drive	0	0	5	10	0	0	10	4	0	9	130
CA40879C	9500 Medlock Bridge Road	0	0	5	10	0	0	10	4	0	9	130
CA40878C	9500 Medlock Bridge Road	0	0	5	10	0	0	10	4	0	9	130
CA40877C	9500 Medlock Bridge Road	0	0	5	10	0	0	10	4	0	9	130
CA40876C	902 Bristol Court	0	0	5	10	0	0	10	4	0	9	130
CA40875C	9500 Medlock Bridge Road	0	0	5	10	0	0	10	4	0	9	130
CA40873C	9500 Medlock Bridge Road	0	0	5	10	0	0	10	4	0	9	130
CA40872C	9500 Medlock Bridge Road	0	0	5	10	0	0	10	4	0	9	130
CA40870C	9500 Medlock Bridge Road	0	0	5	10	0	0	10	4	0	9	130
CA40869C	9500 Medlock Bridge Road	0	0	4	10	0	0	10	4	0	9	130
CA40868C	9650 Ventana Way #104	0	0	4	10	0	0	10	4	0	9	130
CA40867C	9702 Medlock Crossing Parkway	0	0	5	10	0	0	10	4	0	9	130
CA40866C	9702 Medlock Crossing Parkway	0	0	5	10	0	0	10	4	0	9	130
CA40864C	9500 Medlock Bridge Road	0	0	3	10	0	0	10	4	0	9	130
CA40863C	9500 Medlock Bridge Road	0	0	4	10	0	0	10	4	0	9	130
CA40862C	9650 Ventana Way #104	0	0	5	10	0	0	10	4	0	9	130
CA40861C	9650 Ventana Way #104	0	0	5	10	0	0	10	4	0	9	130
CA40860C	9635 Ventana Way #100	0	0	5	10	0	0	10	4	0	9	130
CA40858C	9635 Ventana Way #206	0	0	5	10	0	0	10	4	0	9	130
CA40853C	9440 Prestwick Club Drive	0	0	2	10	0	0	10	4	0	9	130
CA40850C	9500 Medlock Bridge Road	0	0	3	10	0	0	10	4	0	9	130
CA40849C	9500 Medlock Bridge Road	0	0	5	10	0	0	10	4	0	9	130
CA40848C	9500 Medlock Bridge Road	0	0	5	10	0	0	10	4	0	9	130
CA40847C	9500 Medlock Bridge Road	0	0	5	10	0	0	10	4	0	9	130
CA40846C	9500 Medlock Bridge Road	0	0	5	10	0	0	10	4	0	9	130
CA40844C	9500 Medlock Bridge Road	0	0	5	10	0	0	10	4	0	9	130
CA40843C	9500 Medlock Bridge Road	0	0	5	10	0	0	10	4	0	9	130
CA40841C	9500 Medlock Bridge Road	0	0	5	10	0	0	10	4	0	9	130
CA40840C	9500 Medlock Bridge Road	0	0	4	10	0	0	10	4	0	9	130
CA40839C	9500 Medlock Bridge Road	0	0	4	10	0	0	10	4	0	9	130
CA40838C	9500 Medlock Bridge Road	0	0	4	10	0	0	10	4	0	9	130
CA40836C	9500 Medlock Bridge Road	0	0	4	10	0	0	10	4	0	9	130
CA40835C	9500 Medlock Bridge Road	0	0	5	10	0	0	10	4	0	9	130
CA40834C	9500 Medlock Bridge Road	0	0	5	10	0	0	10	4	0	9	130
CA40833C	9500 Medlock Bridge Road	0	0	5	10	0	0	10	4	0	9	130
CA40820C	5430 Old Alabama Road	0	0	5	0	10	0	10	4	0	9	130
CA40785C	704 Henley Fields Circle	0	0	5	10	0	0	10	4	0	9	130
CA40784C	702 Henley Fields Circle	0	0	5	10	0	0	10	4	0	9	130
CA40783C	700 Henley Fields Circle	0	0	5	10	0	0	10	4	0	9	130
CA40781C	1119 Ascott Valley Drive	0	0	4	10	0	0	10	4	0	9	130
CA40772C	104 Summerour Vale	0	0	5	0	10	0	10	4	9	0	130
CA40721C	9062 Medlock Bridge Road	0	0	4	0	10	0	10	4	0	9	130
CA40681C	902 Bristol Court	0	0	5	10	0	0	10	4	0	9	130
CA40680C	9635 Ventana Way #203	0										

Pipe Improvement												
Feature ID	Closest Address	Undersized Pipe Score	Overtopping Score	Diameter Score	CMP Score	Owner Score	Condition Score	Total Score	Total Subwatershed Score	Adjacent Riparian Buffer Score	Adjacent Impervious Area Score	Total Project Score
CA40611C	9050 Prestwick Club Drive	0	0	5	0	10	0	10	4	0	9	130
CA40609C	9071 Prestwick Club Drive	0	0	5	0	10	0	10	4	0	9	130
CA40570C	9570 Medlock Bridge Road	0	0	5	10	0	0	10	4	0	9	130
CA40569C	9570 Medlock Bridge Road	0	0	5	10	0	0	10	4	0	9	130
CA40561C	703 Henley Fields Circle	0	0	5	10	0	0	10	4	9	0	130
CA40559C	101 Preston Hollow Lane	0	0	5	10	0	0	10	4	0	9	130
CA40543C	1122 Ascott Valley Drive	0	0	4	10	0	0	10	4	0	9	130
CA40293C	1095 Brookstead Chase	0	0	3	0	10	0	10	4	9	0	130
CA40250C	570 Stedford Lane	0	0	3	0	10	0	10	4	9	0	130
CA40232C	3013 Castle Pines Drive	0	0	5	10	0	0	10	4	0	9	130
CA40231C	3013 Castle Pines Drive	0	0	5	10	0	0	10	4	0	9	130
CA40229C	3010 Castle Pines Drive	0	0	5	10	0	0	10	4	9	0	130
CA40227C	1834 Ballybunion Drive	0	0	5	10	0	0	10	4	0	9	130
CA40226C	1022 Quaker Ridge Way	0	0	4	10	0	0	10	4	9	0	130
CA40220C	3201 Saint Ives Country Club Parkway	0	0	5	10	0	0	10	4	0	9	130
CA40218C	215 Jupiter Hills Pointe	0	0	5	10	0	0	10	4	0	9	130
CA40216C	1245 Vintage Club Drive	0	0	5	10	0	0	10	4	0	9	130
CA40214C	1175 Vintage Club Drive	0	0	5	10	0	0	10	4	0	9	130
CA40185C	5320 Northwater Way	0	0	5	0	10	0	10	4	9	0	130
CA40178C	303 Scioto Court	0	0	5	10	0	0	10	4	0	9	130
CA40177C	3010 Castle Pines Drive	0	0	5	10	0	0	10	4	9	0	130
CA40175C	3107 Saint Ives Country Club Parkway	0	0	5	10	0	0	10	4	0	9	130
CA40169C	504 Butler National Drive	0	0	5	10	0	0	10	4	0	9	130
CA40163C	100 Villamoura Way	0	0	5	10	0	0	10	4	0	9	130
CA40146C	7335 Brookstead Crossing	0	0	3	0	10	0	10	4	9	0	130
CA40119C	1060 Brookstead Chase	0	0	5	0	10	0	10	4	9	0	130
CA40107C	2224 Ascott Valley Trace	0	0	5	10	0	0	10	4	0	9	130
CA40106C	1023 Palmetto Dunes Drive	0	0	4	10	0	0	10	4	0	9	130
CA21886C	10684 Polly Taylor Road	0	0	4	10	0	0	10	13	0	0	130
CA21403C	10768 Rogers Circle	0	0	5	0	10	0	10	4	0	9	130
CA21402C	10800 Rogers Circle	0	0	5	0	10	0	10	4	0	9	130
CA21399C	10768 Rogers Circle	0	0	4	0	10	0	10	4	0	9	130
CA21398C	7425 Kemper Drive	0	0	5	0	10	0	10	4	0	9	130
CA21389C	11030 Callaway Drive	0	0	5	0	10	0	10	4	0	9	130
CA21387C	11070 Callaway Drive	0	0	5	0	10	0	10	4	0	9	130
CA21370C	7355 Kemper Drive	0	0	5	0	10	0	10	4	0	9	130
CA21369C	7345 Kemper Drive	0	0	5	0	10	0	10	4	0	9	130
CA20991C	11033 Medlock Bridge Road	0	0	4	0	10	0	10	4	0	9	130
CA20990C	10965 Bell Road	0	0	4	0	10	0	10	4	0	9	130
CA20873C	9185 Medlock Bridge Road	0	0	5	0	10	0	10	4	0	9	130
CA20864C	9185 Medlock Bridge Road	0	0	5	0	10	0	10	4	0	9	130
CA20183C	390 Stedford Lane	0	0	5	0	10	0	10	4	0	9	130
CA20171C	245 Ganton Court	0	0	5	0	10	0	10	4	0	9	130
CA20170C	410 Stedford Lane	0	0	5	0	10	0	10	4	0	9	130
CA20168C	410 Stedford Lane	0	0	5	0	10	0	10	4	9	0	130
CA19627C	10768 Rogers Circle	0	0	5	0	10	0	10	4	0	9	130
CA19625C	10800 Rogers Circle	0	0	5	0	10	0	10	4	0	9	130
CA19388C	10450 Parsons Road	0	0	5	0	10	0	10	4	0	9	130
CA19385C	6200 Clapham Lane	0	0	5	10	0	0	10	4	0	9	130
CA19381C	6233 Clapham Lane	0	0	5	10	0	0	10	4	0	9	130
CA19338C	620 Rose Creek Circle	0	0	5	0	10	0	10	4	0	9	130
CA19300C	210 Benton Street	0	0	5	0	10	0	10	4	0	9	130
CA19267C	10985 Bell Road	0	0	5	0	10	0	10	4	0	9	130
CA19215C	5430 Old Alabama Road	0	0	5	0	10	0	10	4	0	9	130
CA19158C	7610 Stamp Mill Court	0	0	4	0	10	0	10	4	0	9	130
CA19152C	11305 Shelton Place	0	0	4	0	10	0	10	4	0	9	130
CA16739C	101 Preston Hollow Lane	0	0	5	10	0	0	10	4	0	9	130
CA16734C	304 Briton Park Court	0	0	5	10	0	0	10	4	0	9	130
CA16731C	302 Briton Park Court	0	0	5	10	0	0	10	4	0	9	130
CA16729C	303 Briton Park Court	0	0	5	10	0	0	10	4	0	9	130
CA16725C	1591 Bayhill Drive	0	0	5	10	0	0	10	4	0	9	130
CA16724C	1591 Bayhill Drive	0	0	5	10	0	0	10	4	0	9	130
CA16720C	1588 Bayhill Drive	0	0	5	10	0	0	10	4	0	9	130
CA16717C	1584 Bayhill Drive	0	0	5	10	0	0	10	4	0	9	130
CA16716C	1584 Bayhill Drive	0	0	5	10	0	0	10	4	0	9	130
CA16715C	1155 Ascott Valley Drive	0	0	5	10	0	0	10	4	0	9	130
CA16714C	1155 Ascott Valley Drive	0	0	5	10	0	0	10	4	0	9	130
CA16712C	1174 Ascott Valley Drive	0	0	5	10	0	0	10	4	0	9	130
CA16711C	1174 Ascott Valley Drive	0	0	5	10	0	0	10	4	0	9	130
CA16710C	1182 Ascott Valley Drive	0	0	5	10	0	0	10	4	0	9	130
CA16708C	1166 Ascott Valley Drive	0	0	5	10	0	0	10	4	0	9	130
CA16700C	1150 Ascott Valley Drive	0	0	5	10	0	0	10	4	0	9	130
CA16699C	1150 Ascott Valley Drive	0	0	5	10	0	0	10	4	0	9	130
CA16696C	1330 Vintage Club Drive	0	0	5	10	0	0	10	4	9	0	130
CA16695C	1126 Ascott Valley Drive	0	0	5	10	0	0	10	4	9	0	130
CA16692C	1123 Ascott Valley Drive #400	0	0	5	10	0	0	10	4	0	9	130
CA16691C	1123 Ascott Valley Drive #400	0	0	5	10	0	0	10	4	0	9	130
CA16690C	1126 Ascott Valley Drive	0	0	3	10	0	0	10	4	9	0	130
CA16689C	1126 Ascott Valley Drive	0	0	3	10	0	0	10	4	9	0	130
CA16688C	1126 Ascott Valley Drive	0	0	3	10	0	0	10	4	9	0	130
CA16687C	1126 Ascott Valley Drive	0	0	3	10	0	0	10	4	0	9	130
CA16681C	2100 Glen Castle Court	0	0	5	10	0	0	10	4	0	9	130
CA16679C	1111 Ascott Valley Drive	0	0	5	10	0	0	10	4	0	9	130
CA16678C	1111 Ascott Valley Drive	0	0	5	10	0	0	10	4	0	9	130
CA16671C	2028 Kinderton Manor Drive	0	0	4	10	0	0	10	4	0	9	130
CA16668C	2045 Kinderton Manor Drive	0	0	4	10	0	0	10	4	0	9	130
CA16667C	2037 Kinderton Manor Drive	0	0	5	10	0	0	10	4	0	9	130
CA16665C	2033 Kinderton Manor Drive	0	0	5	10	0	0	10	4	0	9	130
CA16660C	1585 Bayhill Drive	0	0	4	10	0	0	10	4	0	9	130
CA16429C	7118 Belcrest Drive	0	0	5	0	10	0	10	9	4	0	130
CA16293C	3098 Saint Ives Country Club Parkway	0	0	5	10	0	0	10	4	0	9	130
CA16291C	3098 Saint Ives Country Club Parkway	0	0	5	10	0	0	10	4	0	9	130
CA16289C	301 Scioto Court	0	0	4	10	0	0	10	4	9	0	130
CA16285C	3010 Castle Pines Drive	0	0	5	10	0	0	10	4	0	9	130
CA16202C	704 Millport Pointe	0	0	3	10	0	0	10	4	9	0	130
CA16180C	1235 Vintage Club Drive	0	0	5	10	0	0	10	4	0	9	130
CA16178C	1245 Vintage Club Drive	0	0	5	10	0	0	10	4	0	9	130
CA16177C	1235 Vintage Club Drive	0	0	5	10	0	0	10	4	0	9	130
CA16176C	1235 Vintage Club Drive	0	0	5	10	0	0	10	4	0	9	130
CA16175C	1 Saint Ives Country Club Drive	0	0	5	10	0	0	10	4	0	9	130
CA16174C	1215 Vintage Club Drive	0	0	5	10	0	0	10	4	0	9	130
CA16173C	1215 Vintage Club Drive	0	0	5	10	0	0	10	4	0	9	130
CA16172C	1 Saint Ives Country Club Drive	0	0	5	10	0	0	10	4	0	9	130
CA16171C	1 Saint Ives Country Club Drive	0	0	5	10	0	0	10	4	0	9	130
CA16137C	2021 Kinderton Manor Drive	0	0	5	10	0	0	10	4	0	9	130
CA16135C	2000 Kinderton Manor Drive	0	0	5	10	0	0	10	4	0	9	130
CA16126C	800 Amerden Ponds Court	0	0	5	10	0	0	10	4	9	0	130
CA16123C	1105 Ascott Valley Drive	0	0	5	10	0	0	10	4	0	9	130
CA16122C	1105 Ascott Valley Drive	0	0	5	10	0	0	10	4	0	9	130
CA16120C	710 Henley Fields Circle	0	0	4	10	0	0	10	4	0	9	130
CA16119C	710 Henley Fields Circle	0	0	4	10	0	0	10	4	0	9	130
CA16112C	101 Preston Hollow Lane	0	0	5	10	0	0	10	4	0	9	130
CA16109C	3201 Saint Ives Country Club Parkway	0	0	5	10	0	0	10	4	0	9	130
CA16104C	401 Thorpe Park	0	0	5	10	0	0	10	4	0	9	130
CA16103C	401 Thorpe Park	0	0	5	10	0	0	10	4	0	9	130
CA16102C	401 Thorpe Park	0	0	5	10	0	0	10	4	0	9	130
CA16098C	1602 Girvan Ridge Drive	0	0	5	10	0	0	10	4	0	9	130
CA16096C	1609 Girvan Ridge Drive	0	0	5	10	0	0	10	4	0	9	130
CA16095C	1609 Girvan Ridge Drive	0	0	5	10	0	0	10	4	0	9	130
CA16083C	1270 Vintage Club Drive	0	0	5	10	0	0	10	4	0	9	130
CA16080C	1280 Vintage Club Drive	0	0	5	10	0	0	10	4	0	9	130
CA16068C	1235 Vintage Club Drive	0	0	5	10	0	0	10	4	0	9	130
CA16066C	102 Pierrepoint Isle	0	0	5	10							

Pipe Improvement													
Feature ID	Closest Address	Undersized Pipe Score	Overtopping Score	Diameter Score	CMP Score	Owner Score	Condition Score	Total Score	Total Subwatershed Score	Adjacent Riparian Buffer Score	Adjacent Impervious Area Score	Total Project Score	
CA16037C	1400 Spyglass Hill Drive	0	0	4	10	0	0	10	4	0	0	130	
CA16036C	1400 Spyglass Hill Drive	0	0	4	10	0	0	10	4	0	0	130	
CA16033C	3187 Saint Ives Country Club Parkway	0	0	5	10	0	0	10	4	0	0	130	
CA16032C	3189 Saint Ives Country Club Parkway	0	0	5	10	0	0	10	4	0	0	130	
CA16031C	405 Spyglass Hill Court	0	0	5	10	0	0	10	4	0	0	130	
CA16030C	405 Spyglass Hill Court	0	0	5	10	0	0	10	4	0	0	130	
CA16028C	403 Spyglass Hill Court	0	0	5	10	0	0	10	4	0	0	130	
CA16026C	1408 Spyglass Hill Drive	0	0	5	10	0	0	10	4	0	0	130	
CA16024C	1407 Spyglass Hill Drive	0	0	5	10	0	0	10	4	0	0	130	
CA16023C	1407 Spyglass Hill Drive	0	0	5	10	0	0	10	4	0	0	130	
CA16022C	150 Vintage Club Court	0	0	5	10	0	0	10	4	0	0	130	
CA16021C	150 Vintage Club Court	0	0	5	10	0	0	10	4	0	0	130	
CA16017C	1100 Vintage Club Drive	0	0	5	10	0	0	10	4	9	0	130	
CA16016C	1070 Vintage Club Drive	0	0	5	10	0	0	10	4	9	0	130	
CA16014C	130 Firestone Pointe	0	0	5	10	0	0	10	4	9	0	130	
CA16012C	1075 Vintage Club Drive	0	0	5	10	0	0	10	4	9	0	130	
CA16006C	150 National Drive	0	0	5	10	0	0	10	4	0	0	130	
CA16005C	2011 Palmetto Dunes Court	0	0	5	10	0	0	10	4	0	0	130	
CA16004C	2011 Palmetto Dunes Court	0	0	5	10	0	0	10	4	0	0	130	
CA16003C	1011 Palmetto Dunes Drive	0	0	5	10	0	0	10	4	0	0	130	
CA16001C	1011 Palmetto Dunes Drive	0	0	5	10	0	0	10	4	0	0	130	
CA16000C	3185 Saint Ives Country Club Parkway	0	0	5	10	0	0	10	4	0	0	130	
CA15997C	1011 Palmetto Dunes Drive	0	0	3	10	0	0	10	4	0	0	130	
CA15996C	1011 Palmetto Dunes Drive	0	0	3	10	0	0	10	4	0	0	130	
CA15995C	1011 Palmetto Dunes Drive	0	0	5	10	0	0	10	4	0	0	130	
CA15992C	2008 Palmetto Dunes Court	0	0	5	10	0	0	10	4	0	0	130	
CA15989C	1018 Palmetto Dunes Drive	0	0	4	10	0	0	10	4	0	0	130	
CA15986C	307 Jupiter Hills Drive	0	0	5	10	0	0	10	4	0	0	130	
CA15982C	220 Jupiter Hills Pointe	0	0	5	10	0	0	10	4	0	0	130	
CA15978C	300 Jupiter Hills Drive	0	0	5	10	0	0	10	4	0	0	130	
CA15976C	300 Jupiter Hills Drive	0	0	5	10	0	0	10	4	0	0	130	
CA15974C	3167 Saint Ives Country Club Parkway	0	0	5	10	0	0	10	4	0	0	130	
CA15972C	3158 Saint Ives Country Club Parkway	0	0	5	10	0	0	10	4	0	0	130	
CA15970C	3153 Saint Ives Country Club Parkway	0	0	4	10	0	0	10	4	0	0	130	
CA15968C	3153 Saint Ives Country Club Parkway	0	0	5	10	0	0	10	4	0	0	130	
CA15966C	3154 Saint Ives Country Club Parkway	0	0	5	10	0	0	10	4	0	0	130	
CA15965C	3156 Saint Ives Country Club Parkway	0	0	5	10	0	0	10	4	0	0	130	
CA15964C	3158 Saint Ives Country Club Parkway	0	0	5	10	0	0	10	4	0	0	130	
CA15961C	121 Royal Dornoch Drive	0	0	5	10	0	0	10	4	9	0	130	
CA15955C	101 Villamoura Way	0	0	5	10	0	0	10	4	9	0	130	
CA15953C	100 Villamoura Way	0	0	5	10	0	0	10	4	0	0	130	
CA15945C	121 Villamoura Way	0	0	5	10	0	0	10	4	0	0	130	
CA15934C	1829 Ballybunion Drive	0	0	5	10	0	0	10	4	0	0	130	
CA15932C	413 Colonsay Court	0	0	5	10	0	0	10	4	9	0	130	
CA15931C	411 Colonsay Court	0	0	5	10	0	0	10	4	9	0	130	
CA15926C	1812 Ballybunion Drive	0	0	5	10	0	0	10	4	0	0	130	
CA15704C	1075 Rugglestone Way	0	0	5	0	10	0	10	4	0	0	130	
CA15685C	10742 Brent Circle	0	0	5	0	10	0	10	4	0	0	130	
CA15542C	610 Sweet Stream Trace	0	0	5	10	0	0	10	4	9	0	130	
CA15541C	620 Sweet Stream Trace	0	0	5	10	0	0	10	4	9	0	130	
CA15533C	6790 Wolford Court	0	0	5	0	10	0	10	4	9	0	130	
CA15524C	195 Witheridge Drive	0	0	4	0	10	0	10	4	9	0	130	
CA15488C	470 Leasingham Way	0	0	5	0	10	0	10	4	9	0	130	
CA15481C	10745 Glenbarr Drive	0	0	5	0	10	0	10	4	9	0	130	
CA15473C	10670 Glenbarr Drive	0	0	5	0	10	0	10	4	9	0	130	
CA15451C	6525 Ganton Drive	0	0	3	0	10	0	10	4	9	0	130	
CA15444C	235 Ganton Court	0	0	5	0	10	0	10	4	0	0	130	
CA15416C	205 Gainford Court	0	0	5	0	10	0	10	4	9	0	130	
CA14940C	5322 Lacosta Lane	0	0	5	10	0	0	10	4	0	0	130	
CA14938C	5322 Lacosta Lane	0	0	4	10	0	0	10	4	0	0	130	
CA14936C	5332 Lacosta Lane	0	0	4	0	10	0	10	4	0	0	130	
CA14935C	5332 Lacosta Lane	0	0	4	0	10	0	10	4	0	0	130	
CA14913C	9400 Prestwick Club Drive	0	0	5	10	15	1	26	4	0	0	130	
CA14872C	5300 Northwater Way	0	0	3	0	10	0	10	4	9	0	130	
CA14854C	9265 Waits Ferry Crossing	0	0	5	10	15	1	26	4	0	0	130	
CA14816C	5550 Chelsen Wood Drive	0	0	4	0	10	0	10	4	0	0	130	
CA14713C	5430 Old Alabama Road	0	0	5	0	10	0	10	4	0	0	130	
CA11330C	10684 Polly Taylor Road	0	0	5	0	10	0	10	13	0	0	130	
CA11324C	10674 Polly Taylor Road	0	0	4	10	0	0	10	13	0	0	130	
CA11309C	10694 Polly Taylor Road	0	0	4	10	0	0	10	13	0	0	130	
CA11301C	10714 Polly Taylor Road	0	0	5	10	0	0	10	13	0	0	130	
CA11299C	10734 Polly Taylor Road	0	0	5	10	0	0	10	13	0	0	130	
CA11118C	325 Wynstone Way	0	0	3	0	10	0	10	9	4	0	130	
CA10656C	7565 Brookstead Crossing	0	0	3	0	10	0	10	4	9	0	130	
LV16407C	7151 McGinnis Ferry Road	0	0	5	0	15	1	16	8	0	0	128	
LV16401C	7151 McGinnis Ferry Road	0	0	5	0	15	1	16	8	0	0	128	
CA10661C	7202 Belcrest Drive	0	0	5	0	15	1	16	8	0	0	128	
CA40271C	500 Midhurst Place	0	0	5	10	10	1	21	6	0	0	126	
CA40732C	9435 Prestwick Club Drive	0	0	5	10	15	0	25	4	0	0	125	
CA21756C	9435 Prestwick Club Drive	0	0	5	10	15	0	25	4	0	0	125	
CA15490C	10725 Hawkhurst Way	0	0	5	10	15	0	25	4	0	0	125	
CA14900C	9310 Prestwick Club Drive	0	0	5	10	15	0	25	4	0	0	125	
CA14897C	9260 Prestwick Club Drive	0	0	5	10	15	0	25	4	0	0	125	
CA14892C	9210 Prestwick Club Drive	0	0	5	10	15	0	25	4	0	0	125	
CA14888C	5445 Hoylake Court	0	0	5	10	15	0	25	4	0	0	125	
CA14887C	9140 Prestwick Club Drive	0	0	5	10	15	0	25	4	0	0	125	
CA14877C	200 Pinnacle Pointe	0	0	5	10	15	0	25	4	0	0	125	
CA14850C	9335 Tailey Circle	0	0	5	10	15	0	25	4	0	0	125	
CA14836C	5420 Chelsen Wood Drive	0	0	5	10	15	0	25	4	0	0	125	
CA14832C	5355 Chelsen Wood Drive	0	0	5	10	15	0	25	4	0	0	125	
CA14827C	9050 Waits Ferry Crossing	0	0	5	10	15	0	25	4	0	0	125	
CA16740C	3186 Saint Ives Country Club Parkway	7	0	3	10	0	0	31	4	0	0	124	
LV40323C	11107 Peachcove Court	0	0	3	10	10	0	20	6	0	0	120	
LV22039C	7151 McGinnis Ferry Road	0	0	5	0	15	0	15	8	0	0	120	
LV10578C	125 Treadstone Overlook	0	0	5	10	10	0	20	6	0	0	120	
LV10556C	8528 Spring Breeze Terrace	0	0	5	10	10	0	20	6	0	0	120	
LV10551C	8545 River Walk Landing	0	0	4	10	10	0	20	6	0	0	120	
LV10545C	8480 River Walk Landing	0	0	4	10	10	0	20	6	0	0	120	
LV10540C	8615 River Walk Landing	0	0	4	10	10	0	20	6	0	0	120	
LV10538C	8580 River Walk Landing	0	0	5	10	10	0	20	6	0	0	120	
LV10535C	425 Riverwalk Terrace	0	0	5	10	10	0	20	6	0	0	120	
LV10523C	8401 Sundial Court	0	0	5	10	10	0	20	6	0	0	120	
LV10518C	11085 Regal Forest Drive	0	0	5	10	10	0	20	6	0	0	120	
LV10517C	11085 Regal Forest Drive	0	0	5	10	10	0	20	6	0	0	120	
LV10457C	990 Blackmar Way	0	0	5	10	10	0	20	6	0	0	120	
LV10432C	135 Splinter Court	0	0	4	10	10	0	20	6	0	0	120	
CA46564C	11242 Peachcove Court	0	0	5	10	10	0	20	6	0	0	120	
CA41615C	11573 Twickham Court	0	0	1	10	10	0	20	6	0	0	120	
CA41067C	11350 Clangor Court	0	0	5	0	10	0	10	8	4	0	120	
CA41009C	500 Midhurst Place	0	0	5	10	10	0	20	6	0	0	120	
CA40992C	7700 Belmont Ridge	0	0	5	10	10	0	20	6	0	0	120	
CA40540C	11045 Bolster Court	0	0	5	10	10	0	20	6	0	0	120	
CA40285C	7150 Handbell Lane	0	0	3	0	10	0	10	8	4	0	120	
CA40284C	11232 Peachcove Court	0	0	5	10	10	0	20	6	0	0	120	
CA22152C	11250 Johns Creek Parkway	0	0	5	0	15	0	15	7	0	0	120	
CA21903C	7965 Cavendish Place	0	0	3	10	10	0	20	6	0	0	120	
CA20286C	10925 Rogers Circle	0	0	5	10	10	0	20	6	0	0	120	
CA19829C	7965 Cavendish Place	0	0	5	10	10	0	20	6	0	0	120	
CA19827C	915 Blackmar Way	0	0	5	10	10	0	20	6	0	0	120	
CA19697C	11250 Johns Creek Parkway	0	0	5	0	15	0	15	7	0	0	120	
CA16412C	7112 Belltoll Court	0	0	4	0	15	0	15	8	0	0	120	
CA16410C	7112 Belltoll Court	0	0	4	0	15	0	1					

Pipe Improvement												
Feature ID	Closest Address	Undersized Pipe Score	Overtopping Score	Diameter Score	CMP Score	Owner Score	Condition Score	Total Score	Total Subwatershed Score	Adjacent Riparian Buffer Score	Adjacent Impervious Area Score	Total Project Score
CA10668C	7194 Belcrest Drive	0	0	5	0	15	0	15	8	0	0	120
CA10667C	7174 Belcrest Drive	0	0	5	0	15	0	15	8	0	0	120
CA10593C	510 Bellemont Court	0	0	5	0	15	0	15	4	4	0	120
CA10474C	8115 Cavendish Place	0	0	5	10	10	0	20	6	0	0	120
CA22140C	240 Parkside Club Court	0	0	5	0	15	1	16	7	0	0	112
CA21343C	10600 N. Edgewater Place	0	0	5	0	15	1	16	7	0	0	112
CA19718C	11465 Johns Creek Parkway #330	0	0	5	0	15	1	16	7	0	0	112
CA19341C	10605 N. Edgewater Place	0	0	5	0	15	1	16	7	0	0	112
CA19340C	10600 N. Edgewater Place	0	0	5	0	15	1	16	7	0	0	112
CA11500C	11365 Technology Circle	0	0	5	0	15	1	16	7	0	0	112
CA42462C	12000 Cameron Drive	0	0	5	0	10	1	11	7	0	3	110
CA40706C	11375 Technology Circle	0	0	5	0	10	1	11	7	0	3	110
CA40605C	9075 Prestwick Club Drive	0	0	0	0	5	0	5	4	9	9	110
CA40604C	9075 Prestwick Club Drive	0	0	0	0	5	0	5	4	9	9	110
CA20875C	705 Vista Bluff Drive	0	0	0	0	5	0	5	4	9	9	110
CA20432C	6243 Bellmoore Park Ln	0	0	4	10	0	0	10	7	4	0	110
CA20431C	890 Olmsted Lane	0	0	5	10	0	0	10	7	4	0	110
CA20430C	6243 Bellmoore Park Ln	0	0	4	10	0	0	10	7	4	0	110
CA20418C	6241 Bellmoore Park Ln	0	0	4	10	0	0	10	7	4	0	110
CA20161C	12240 Cameron Drive	0	0	5	0	10	1	11	7	0	3	110
CA20160C	11380 Easthaven Place	0	0	4	0	10	0	10	7	4	0	110
CA19696C	11410 Johns Creek Parkway	0	0	5	0	10	1	11	7	0	3	110
CA15697C	10773 Glenleigh Drive	0	0	5	0	10	0	10	7	4	0	110
CA41715C	240 Parkside Club Court	0	0	5	0	15	0	15	7	0	0	105
CA40964C	609 Astley Drive	0	0	5	0	15	0	15	7	0	0	105
CA40195C	10080 Medlock Bridge Road	0	0	5	10	10	1	21	4	0	1	105
CA22151C	11250 Gates Terrace	0	0	5	0	15	0	15	7	0	0	105
CA22035C	11242 Peachcove Court	0	0	5	0	15	0	15	6	0	1	105
CA22034C	810 Potters Bar Lane	0	0	5	0	15	0	15	6	0	1	105
CA22032C	11242 Peachcove Court	0	0	5	0	15	0	15	6	0	1	105
CA22031C	11242 Peachcove Court	0	0	5	0	15	0	15	6	0	1	105
CA22023C	11237 Peachcove Court	0	0	5	0	15	0	15	6	0	1	105
CA22022C	1105 Blackwood Court	0	0	5	0	15	0	15	6	0	1	105
CA21342C	10600 N. Edgewater Place	0	0	5	0	15	0	15	7	0	0	105
CA21341C	10600 N. Edgewater Place	0	0	5	0	15	0	15	7	0	0	105
CA21340C	10600 N. Edgewater Place	0	0	5	0	15	0	15	7	0	0	105
CA21332C	6950 Boles Road	0	0	5	0	15	0	15	7	0	0	105
CA20148C	11500 Easthaven Place	0	0	5	0	15	0	15	7	0	0	105
CA19719C	11465 Johns Creek Parkway #330	0	0	5	0	15	0	15	7	0	0	105
CA19695C	11315 Johns Creek Parkway	0	0	5	0	15	0	15	7	0	0	105
CA19692C	11315 Johns Creek Parkway	0	0	5	0	15	0	15	7	0	0	105
CA19404C	11510 Lakefield Dr	0	0	3	0	15	0	15	7	0	0	105
CA15496C	10780 Glenbarr Drive	0	0	5	10	10	1	21	4	0	1	105
CA14911C	810 Lundin Links Court	0	0	5	10	10	1	21	4	0	1	105
CA14889C	5445 Hoylake Court	0	0	5	10	10	1	21	4	0	1	105
CA14803C	9295 Heatherton Walk	0	0	5	10	10	1	21	4	0	1	105
CA11501C	11365 Technology Circle	0	0	5	0	15	0	15	7	0	0	105
CA11499C	6034 Brookhaven Cir	0	0	5	0	15	0	15	7	0	0	105
CA11494C	11214 Gates Terrace	0	0	5	0	15	0	15	7	0	0	105
CA11442C	1102 Hemingford Way	0	0	3	0	15	0	15	7	0	0	105
CA11439C	609 Astley Drive	0	0	3	0	15	0	15	7	0	0	105
CA11438C	609 Astley Drive	0	0	3	0	15	0	15	7	0	0	105
CA10997C	245 Parian Run	0	0	5	10	10	1	21	4	0	1	105
LV10455C	1155 Clandon Place	0	0	5	0	10	0	10	6	4	0	100
JC43551C	11460 Johns Creek Parkway	0	0	5	10	0	0	10	7	0	3	100
JC21143C	330 Knoll Crest Court	0	0	5	10	15	0	25	4	0	0	100
CA41770C	5985 State Bridge Road	0	0	5	10	0	0	10	5	4	1	100
CA41769C	5985 State Bridge Road	0	0	4	10	0	0	10	5	4	1	100
CA41523C	3105 Lakefield Place	0	0	5	10	0	0	10	7	0	3	100
CA41487C	11455 Lakefield Drive #100	0	0	5	10	0	0	10	7	0	3	100
CA41486C	11455 Lakefield Drive #100	0	0	5	10	0	0	10	7	0	3	100
CA41466C	1104 Lakefield Place	0	0	4	0	10	0	10	7	0	3	100
CA40710C	12085 Cameron Drive	0	0	4	0	10	0	10	7	0	3	100
CA40708C	12060 Cameron Drive	0	0	5	0	10	0	10	7	0	3	100
CA40703C	11375 Technology Circle	0	0	4	0	10	0	10	7	0	3	100
CA40702C	11375 Technology Circle	0	0	5	0	10	0	10	7	0	3	100
CA40701C	11220 Easthaven Place	0	0	5	0	10	0	10	7	0	3	100
CA40700C	11210 Easthaven Place	0	0	5	0	10	0	10	7	0	3	100
CA40539C	11206 Easthaven Place	0	0	5	0	10	0	10	7	0	3	100
CA40243C	10030 Medlock Bridge Road	0	0	5	10	10	0	20	4	0	1	100
CA40121C	7705 Cavendish Place	0	0	5	0	10	0	10	6	4	0	100
CA21610C	12312 Brookmere Place	0	0	4	10	0	0	10	6	4	0	100
CA21602C	12260 Brookmere Place	0	0	4	10	0	0	10	6	4	0	100
CA21142C	220 Natoma Court	0	0	5	10	15	0	25	4	0	0	100
CA20487C	6250 Abbotts Bridge Road #100	0	0	5	10	10	0	20	4	0	1	100
CA20162C	12230 Cameron Drive	0	0	5	0	10	0	10	7	0	3	100
CA20143C	11390 Easthaven Place	0	0	4	0	10	0	10	7	0	3	100
CA20139C	11305 Easthaven Place	0	0	5	0	10	0	10	7	0	3	100
CA19400C	1104 Lakefield Place	0	0	5	0	10	0	10	7	0	3	100
CA19221C	325 Rigby Court	0	0	5	10	15	0	25	4	0	0	100
CA19089C	1104 Lakefield Place	0	0	4	0	10	0	10	7	0	3	100
CA15654C	10355 Sugar Crest Avenue	0	0	5	10	15	0	25	4	0	0	100
CA15645C	725 Rose Creek Circle	0	0	4	10	10	0	20	4	0	1	100
CA15631C	120 Whitestone Court	0	0	5	10	15	0	25	4	0	0	100
CA15509C	10870 Glenbarr Drive	0	0	5	10	10	0	20	4	0	1	100
CA15497C	10790 Glenbarr Drive	0	0	5	10	10	0	20	4	0	1	100
CA15476C	10665 Glenbarr Drive	0	0	4	10	10	0	20	4	0	1	100
CA15465C	6445 Barwick Lane	0	0	5	10	10	0	20	4	0	1	100
CA15463C	6420 Barwick Lane	0	0	5	10	15	0	25	4	0	0	100
CA14966C	9475 Clublands Drive	0	0	5	10	10	0	20	4	0	1	100
CA14965C	9485 Clublands Drive	0	0	5	10	15	0	25	4	0	0	100
CA14880C	140 Whitney Valley Walk	0	0	4	10	15	0	25	4	0	0	100
CA14878C	150 Whitney Valley Walk	0	0	4	10	10	0	20	4	0	1	100
CA14853C	5130 Cralyn Court	0	0	5	10	10	0	20	4	0	1	100
CA14852C	5145 Cralyn Court	0	0	5	10	10	0	20	4	0	1	100
CA14847C	535 Francis Pointe	0	0	5	10	10	0	20	4	0	1	100
CA14846C	425 Darrow Drive	0	0	5	10	15	0	25	4	0	0	100
CA14837C	5435 Chelsen Wood Drive	0	0	5	10	10	0	20	4	0	1	100
CA14833C	5380 Chelsen Wood Drive	0	0	5	10	10	0	20	4	0	1	100
CA14822C	305 Mossy Pointe	0	0	5	10	15	0	25	4	0	0	100
CA14815C	100 Roncard Court	0	0	4	10	15	0	25	4	0	0	100
CA14807C	9315 Heatherton Walk	0	0	4	10	10	0	20	4	0	1	100
CA14797C	9355 Heatherton Walk	0	0	5	10	10	0	20	4	0	1	100
CA11338C	400 Old Homestead Trail	0	0	5	10	0	0	10	9	0	1	100
CA11337C	400 Old Homestead Trail	0	0	5	10	0	0	10	9	0	1	100
CA10998C	305 Chesterton Circle	0	0	5	10	10	0	20	4	0	1	100
CA10631C	11245 Hambleton Way	0	0	5	10	15	0	25	4	0	0	100
CA10371C	7942 Amawalk Circle	0	0	5	10	0	0	10	6	4	0	100
CA10370C	7952 Amawalk Circle	0	0	5	10	0	0	10	6	4	0	100
CA10363C	7902 Amawalk Circle	0	0	5	10	0	0	10	6	4	0	100
CA40294C	7195 Devonhall Way	0	0	5	0	10	1	11	9	0	0	99
CA40289C	7525 Brookstead Crossing	0	0	5	0	10	1	11	4	4	1	99
CA21894C	300 Saint Devon Crossing	0	0	5	0	10	1	11	9	0	0	99
CA14871C	5265 Northwater Way	0	0	5	0	10	1	11	4	4	1	99
LV41096C	11005 Kemp Road	0	0	5	0	15	1	16	6	0	0	96
LV41089C	170 Treadstone Overlook	0	0	5	0	15	1	16	6	0	0	96
LV41085C	140 Treadstone Overlook	0	0	5	0	15	1	16	6	0	0	96
LV22109C	180 Treadstone Overlook	0	0	5	0	15	1	16	6	0	0	96
LV22108C	180 Treadstone Overlook	0	0	5	0	15	1	16	6	0	0	96
LV22107C	180 Treadstone Overlook	0	0	5	0	15	1	16	6	0	0	96
LV22101C	180 Treadstone Overlook	0	0	5	0	15	1	16	6	0	0	96
LV16549C	11245 Blackstone Way	0	0	5	0	15	1	16	6	0	0	96
LV16												

Pipe Improvement												
Feature ID	Closest Address	Undersized Pipe Score	Overtopping Score	Diameter Score	CMP Score	Owner Score	Condition Score	Total Score	Total Subwatershed Score	Adjacent Riparian Buffer Score	Adjacent Impervious Area Score	Total Project Score
CA11097C	9440 Riverclub Parkway	0	0	5	0	15	1	16	5	0	1	96
LV41232C	8101 McGinnis Ferry Road	0	0	5	0	15	0	15	6	0	0	90
LV41092C	11029 Kemp Road	0	0	5	0	15	0	15	6	0	0	90
LV22116C	190 Treadstone Overlook	0	0	4	0	15	0	15	6	0	0	90
LV22110C	180 Treadstone Overlook	0	0	4	0	15	0	15	6	0	0	90
LV22102C	180 Treadstone Overlook	0	0	4	0	15	0	15	6	0	0	90
LV16527C	12348 Brookmere Place	0	0	5	0	15	0	15	6	0	0	90
LV10564C	105 Alvord Court	0	0	5	0	15	0	15	6	0	0	90
LV10473C	1230 Clandon Place	0	0	2	0	15	0	15	6	0	0	90
LV10031C	713 Morganton Drive	0	0	5	0	15	0	15	6	0	0	90
LV10029C	712 Morganton Drive	0	0	5	0	15	0	15	6	0	0	90
CA47425C	511 Vaux Drive	0	0	10	0	10	0	10	8	0	1	90
CA47424C	509 Vaux Drive	0	0	10	0	10	0	10	8	0	1	90
CA46551C	11105 Crofton Overlook Court	0	0	5	0	10	0	10	4	4	1	90
CA41768C	5955 State Bridge Road #110	0	0	4	10	0	0	10	5	4	0	90
CA40295C	7210 Devonhall Way	0	0	5	0	10	0	10	9	0	0	90
CA40288C	11370 Quailbrook Chase	0	0	5	0	10	0	10	9	0	0	90
CA22025C	11242 Peachcove Court	0	0	4	0	15	0	15	6	0	0	90
CA22024C	11242 Peachcove Court	0	0	4	0	15	0	15	6	0	0	90
CA22020C	1105 Blackwood Court	0	0	4	0	15	0	15	6	0	0	90
CA22018C	11242 Peachcove Court	0	0	5	0	15	0	15	6	0	0	90
CA22012C	11242 Peachcove Court	0	0	3	0	15	0	15	6	0	0	90
CA21355C	8024 Kelsey Place	0	0	5	0	10	0	10	9	0	0	90
CA19295C	11550 Crestview Terrace	0	0	5	0	15	0	15	6	0	0	90
CA16499C	7601 McGinnis Ferry Road	0	0	4	0	15	0	15	6	0	0	90
CA16441C	320 Wynstone Way	0	0	0	0	5	0	5	9	9	0	90
CA16428C	7146 Belcrest Drive	0	0	5	0	10	0	10	9	0	0	90
CA14801C	9320 Heatherton Walk	0	0	4	0	10	0	10	4	4	1	90
CA14788C	9165 Waits Ferry Crossing	0	0	3	10	0	0	10	4	4	1	90
CA11111C	9335 Riverclub Parkway	0	0	0	0	10	0	10	5	4	0	90
CA10639C	1090 Brookstead Chase	0	0	5	0	10	0	10	4	4	1	90
CA10471C	8110 Cavendish Place	0	0	5	0	15	0	15	6	0	0	90
CA10468C	7775 Cavendish Place	0	0	5	0	15	0	15	6	0	0	90
CA10446C	11045 Bolster Court	0	0	5	0	15	0	15	6	0	0	90
CA10403C	770 Potters Bar Lane	0	0	5	0	15	0	15	6	0	0	90
CA10385C	11225 Blackstone Way	0	0	5	0	15	0	15	6	0	0	90
CA40292C	11105 Crofton Overlook Court	0	0	5	0	10	1	11	4	4	0	88
CA18797C	6055 Sweet Creek Road	0	0	5	0	10	1	11	4	4	0	88
CA18785C	365 Falling Creek Bend	0	0	5	0	10	1	11	4	4	0	88
CA16156C	220 Lazy Shade Court	0	0	5	0	10	1	11	4	4	0	88
CA15421C	480 Fairford Lane	0	0	5	0	10	1	11	4	4	0	88
CA14811C	9250 Heatherton Walk	0	0	5	0	10	1	11	4	4	0	88
CA10686C	7076 Belltoll Court	0	0	5	0	10	1	11	8	0	0	88
CA10660C	7198 Belcrest Drive	0	0	5	0	10	1	11	8	0	0	88
CA40812C	415 Darrow Drive	0	0	5	10	10	1	21	4	0	0	84
CA40573C	465 Darrow Drive	0	0	5	10	10	1	21	4	0	0	84
CA21875C	735 Rose Creek Circle	0	0	5	10	10	1	21	4	0	0	84
CA15687C	10742 Brent Circle	0	0	5	10	10	1	21	4	0	0	84
CA15653C	10370 Sugar Crest Avenue	0	0	5	10	10	1	21	4	0	0	84
CA15644C	10420 Sugar Crest Avenue	0	0	5	10	10	1	21	4	0	0	84
CA15504C	10665 Hawkhurst Way	0	0	5	10	10	1	21	4	0	0	84
CA15407C	10920 Chatburn Way	0	0	5	10	10	1	21	4	0	0	84
CA14912C	810 Lundin Links Court	0	0	5	10	10	1	21	4	0	0	84
CA14898C	9255 Prestwick Club Drive	0	0	5	10	10	1	21	4	0	0	84
CA14855C	9265 Waits Ferry Crossing	0	0	5	10	10	1	21	4	0	0	84
CA14799C	9315 Heatherton Walk	0	0	5	10	10	1	21	4	0	0	84
CA10592C	190 Henley Place	0	0	5	10	10	1	21	4	0	0	84
CA10591C	195 Henley Place	0	0	5	10	10	1	21	4	0	0	84
CA47435C	303 Wiman Park Lane	0	0	0	10	0	0	10	8	0	0	80
CA44726C	2005 Kinderton Manor Drive	0	0	5	10	0	0	10	4	4	0	80
CA44725C	2005 Kinderton Manor Drive	0	0	5	10	0	0	10	4	4	0	80
CA41981C	11360 Technology Circle	0	0	5	10	0	0	10	7	0	1	80
CA41980C	11365 Technology Circle	0	0	5	10	0	0	10	7	0	1	80
CA41979C	11355 Technology Circle	0	0	5	10	0	0	10	7	0	1	80
CA41978C	11345 Technology Circle	0	0	4	10	0	0	10	7	0	1	80
CA41808C	6955 McGinnis Ferry Road #114	0	0	5	10	0	0	10	7	0	1	80
CA41807C	6955 McGinnis Ferry Road #101-116	0	0	5	10	0	0	10	7	0	1	80
CA41806C	11475 Lakefield Drive	0	0	5	10	0	0	10	7	0	1	80
CA41805C	1108 Lakefield Place	0	0	4	10	0	0	10	7	0	1	80
CA41804C	1108 Lakefield Place	0	0	5	10	0	0	10	7	0	1	80
CA41803C	1108 Lakefield Place	0	0	5	10	0	0	10	7	0	1	80
CA41723C	1406 Elston Way	0	0	5	10	0	0	10	7	0	1	80
CA41722C	1406 Elston Way	0	0	0	10	0	0	10	7	0	1	80
CA41710C	213 Hamlet Drive	0	0	5	10	0	0	10	7	0	1	80
CA41585C	11180 Medlock Bridge Road	0	0	4	10	0	0	10	7	0	1	80
CA41584C	11460 Johns Creek Parkway	0	0	4	10	0	0	10	7	0	1	80
CA41583C	11180 Medlock Bridge Road	0	0	5	10	0	0	10	7	0	1	80
CA41582C	11180 Medlock Bridge Road	0	0	5	10	0	0	10	7	0	1	80
CA41581C	11180 Medlock Bridge Road	0	0	5	10	0	0	10	7	0	1	80
CA41558C	11350 Technology Circle	0	0	5	10	0	0	10	7	0	1	80
CA41556C	11350 Technology Circle	0	0	5	10	0	0	10	7	0	1	80
CA41555C	11350 Technology Circle	0	0	5	10	0	0	10	7	0	1	80
CA41554C	11455 Lakefield Drive #500	0	0	5	10	0	0	10	7	0	1	80
CA41500C	11300 Johns Creek Parkway #200	0	0	5	10	0	0	10	7	0	1	80
CA41499C	11300 Johns Creek Parkway #400	0	0	5	10	0	0	10	7	0	1	80
CA41498C	11300 Johns Creek Parkway #200	0	0	5	10	0	0	10	7	0	1	80
CA41493C	11455 Lakefield Drive #500	0	0	5	10	0	0	10	7	0	1	80
CA41492C	11455 Lakefield Drive #100-500	0	0	4	10	0	0	10	7	0	1	80
CA41030C	7054 Walham Grove	0	0	5	10	0	0	10	8	0	0	80
CA40926C	6450 Barwick Lane	0	0	5	10	10	0	20	4	0	0	80
CA40922C	6400 Whitestone Place	0	0	5	10	10	0	20	4	0	0	80
CA40661C	10525 Sugar Crest Avenue	0	0	4	10	10	0	20	4	0	0	80
CA40648C	9415 Prestwick Club Drive	0	0	5	0	15	1	16	4	0	1	80
CA40638C	7071 Walham Grove	0	0	5	10	0	0	10	8	0	0	80
CA40571C	9495 Riverclub Parkway	0	0	5	10	10	0	20	4	0	0	80
CA40159C	7042 Walham Grove	0	0	4	10	0	0	10	8	0	0	80
CA40101C	7525 Brookstead Crossing	0	0	5	0	10	0	10	4	4	0	80
CA21368C	7358 Kemper Drive	0	0	4	0	10	0	10	4	4	0	80
CA20176C	6605 Ganton Drive	0	0	5	10	10	0	20	4	0	0	80
CA16659C	306 Briton Park Court	0	0	3	10	0	0	10	4	4	0	80
CA16657C	2001 Kinderton Manor Drive	0	0	5	10	0	0	10	4	4	0	80
CA16359C	11650 Johns Creek Parkway	0	0	0	0	5	0	5	7	0	9	80
CA16282C	3042 Shinnecock Hills Drive	0	0	5	10	0	0	10	4	4	0	80
CA16159C	773 Kilarney Lane	0	0	5	10	10	0	20	4	0	0	80
CA16154C	10585 Honey Brook Circle	0	0	5	10	10	0	20	4	0	0	80
CA16146C	1135 Rugglestone Way	0	0	5	10	10	0	20	4	0	0	80
CA16142C	2009 Kinderton Manor Drive	0	0	3	10	0	0	10	4	4	0	80
CA16130C	2001 Kinderton Manor Drive	0	0	5	10	0	0	10	4	4	0	80
CA16074C	1335 Vintage Club Drive	0	0	5	10	0	0	10	4	4	0	80
CA16073C	1335 Vintage Club Drive	0	0	5	10	0	0	10	4	4	0	80
CA15930C	1819 Ballybunion Drive	0	0	5	10	0	0	10	4	4	0	80
CA15711C	200 York Town Circle	0	0	4	10	10	0	20	4	0	0	80
CA15708C	230 Witheridge Drive	0	0	5	10	10	0	20	4	0	0	80
CA15707C	615 Weeping Branch Court	0	0	5	10	10	0	20	4	0	0	80
CA15706C	655 Weeping Branch Court	0	0	5	10	10	0	20	4	0	0	80
CA15699C	1050 Rugglestone Way	0	0	4	10	10	0	20	4	0	0	80
CA15686C	10742 Brent Circle	0	0	5	10	10	0	20	4	0	0	80
CA15677C	110 Shady Ridge Court	0	0	5	10	10	0	20	4	0	0	80
CA15676C	295 Selkirk Lane	0	0	5	10	10	0	20	4	0	0	80
CA15649C	10370 Sugar Crest Avenue	0	0	4	10	10	0	20	4	0	0	80
CA15629C	625 Rain Willow Lane	0	0	4	0	10	0	10	4	4	0	80
CA15628C	615 Rain Willow Lane	0	0	4	0	10	0	10	4	4	0	80
CA15608C	440 Arborshade Trace	0	0	5	0	10	0	10	4	4	0	80
CA156												

Pipe Improvement												
Feature ID	Closest Address	Undersized Pipe Score	Overtopping Score	Diameter Score	CMP Score	Owner Score	Condition Score	Total Score	Total Subwatershed Score	Adjacent Riparian Buffer Score	Adjacent Impervious Area Score	Total Project Score
CA15586C	1010 Rugglestone Way	0	0	4	10	10	0	20	4	0	0	80
CA15582C	7025 Sweet Creek Road	0	0	5	10	10	0	20	4	0	0	80
CA15572C	100 Shady Ridge Court	0	0	5	10	10	0	20	4	0	0	80
CA15562C	985 Winding Bridge Way	0	0	5	10	10	0	20	4	0	0	80
CA15548C	710 Creek Wind Court	0	0	5	10	10	0	20	4	0	0	80
CA15508C	10870 Glenbarr Drive	0	0	5	10	10	0	20	4	0	0	80
CA15507C	10890 Glenbarr Drive	0	0	5	10	10	0	20	4	0	0	80
CA15495C	10790 Glenbarr Drive	0	0	5	10	10	0	20	4	0	0	80
CA15484C	485 Leasingham Way	0	0	5	10	10	0	20	4	0	0	80
CA15483C	465 Leasingham Way	0	0	5	10	10	0	20	4	0	0	80
CA15472C	10670 Glenbarr Drive	0	0	3	10	10	0	20	4	0	0	80
CA15464C	6440 Barwick Lane	0	0	5	0	15	1	16	4	0	1	80
CA15442C	6590 Ganton Drive	0	0	5	10	10	0	20	4	0	0	80
CA14964C	5332 Lacosta Lane	0	0	5	10	10	0	20	4	0	0	80
CA14899C	9255 Prestwick Club Drive	0	0	5	10	10	0	20	4	0	0	80
CA14879C	140 Whitney Valley Walk	0	0	4	10	10	0	20	4	0	0	80
CA14870C	5265 Northwater Way	0	0	5	0	15	1	16	4	0	1	80
CA14825C	5475 Chelsen Wood Drive	0	0	5	10	10	0	20	4	0	0	80
CA14812C	9250 Heatherton Walk	0	0	4	0	10	0	10	4	4	0	80
CA11472C	586 Walkers Lane	0	0	5	10	0	0	10	8	0	0	80
CA11429C	7054 Walham Grove	0	0	4	10	0	0	10	8	0	0	80
CA11428C	7054 Walham Grove	0	0	5	10	0	0	10	8	0	0	80
CA11425C	7042 Walham Grove	0	0	4	10	0	0	10	8	0	0	80
CA11406C	7003 Walham Grove	0	0	3	10	0	0	10	8	0	0	80
CA11096C	9460 Riverclub Parkway	0	0	5	0	15	1	16	5	0	0	80
CA11095C	9470 Riverclub Parkway	0	0	5	0	15	1	16	5	0	0	80
CA10999C	305 Chesterton Circle	0	0	5	10	10	0	20	4	0	0	80
CA10996C	235 Parian Run	0	0	5	0	15	1	16	4	0	1	80
CA10992C	8865 River Trace Drive	0	0	5	10	10	0	20	4	0	0	80
CA10692C	11390 Clangor Court	0	0	5	0	10	0	10	8	0	0	80
CA10689C	11390 Clangor Court	0	0	4	0	10	0	10	8	0	0	80
CA10678C	7197 Chiming Drive	0	0	5	0	10	0	10	8	0	0	80
CA10675C	7185 Handbell Lane	0	0	5	0	10	0	10	8	0	0	80
CA10674C	7165 Handbell Lane	0	0	5	0	10	0	10	8	0	0	80
CA10655C	1090 Brookstead Chase	0	0	3	0	10	0	10	4	4	0	80
CA10632C	11235 Hambleton Way	0	0	5	10	10	0	20	4	0	0	80
CA10624C	7390 Brookstead Crossing	0	0	5	0	15	1	16	4	0	1	80
CA10598C	285 Henley Place	0	0	5	10	10	0	20	4	0	0	80
CA40927C	10600 N. Edgewater Place	0	0	5	0	10	1	11	7	0	0	77
CA20149C	11500 Easthaven Place	0	0	5	0	10	1	11	7	0	0	77
LV16546C	920 Blackmar Way	0	0	0	0	5	0	5	6	0	9	75
LV16517C	7725 McGinnis Ferry Road	0	0	0	0	5	0	5	6	0	9	75
CA47479C	2016 River Bend Way	0	0	0	0	15	0	15	5	0	0	75
CA40649C	9415 Prestwick Club Drive	0	0	5	0	15	0	15	4	0	1	75
CA22051C	5800 State Bridge Road	0	0	5	0	15	0	15	5	0	0	75
CA22050C	5940 State Bridge Road	0	0	5	0	15	0	15	5	0	0	75
CA22046C	5940 State Bridge Road	0	0	5	0	15	0	15	5	0	0	75
CA22043C	5940 State Bridge Road	0	0	5	0	15	0	15	5	0	0	75
CA20945C	10030 Medlock Bridge Road	0	0	0	10	5	0	15	4	0	1	75
CA20943C	10030 Medlock Bridge Road	0	0	0	10	5	0	15	4	0	1	75
CA20354C	11202 Gates Terrace	0	1	3	0	0	0	3	7	9	9	75
CA15646C	730 Rose Creek Circle	0	0	4	0	15	0	15	4	0	1	75
CA15503C	10680 Hawkhurst Way	0	0	5	0	15	0	15	4	0	1	75
CA15489C	10780 Hawkhurst Way	0	0	5	0	15	0	15	4	0	1	75
CA14916C	9395 Prestwick Club Drive	0	0	5	0	15	0	15	4	0	1	75
CA14910C	9350 Prestwick Club Drive	0	0	5	0	15	0	15	4	0	1	75
CA14906C	345 Royal Birkdale Court	0	0	5	0	15	0	15	4	0	1	75
CA14905C	345 Royal Birkdale Court	0	0	5	0	15	0	15	4	0	1	75
CA14804C	9295 Heatherton Walk	0	0	5	0	15	0	15	4	0	1	75
CA14802C	9280 Heatherton Walk	0	0	5	0	15	0	15	4	0	1	75
CA14800C	9315 Heatherton Walk	0	0	4	0	15	0	15	4	0	1	75
CA14796C	9325 Heatherton Walk	0	0	5	0	15	0	15	4	0	1	75
CA11004C	345 Parian Run	0	0	5	0	15	0	15	4	0	1	75
CA11002C	320 Parian Run	0	0	5	0	15	0	15	4	0	1	75
CA10646C	11155 Crofton Overlook Court	0	0	5	0	15	0	15	4	0	1	75
CA10640C	7590 Brookstead Crossing	0	0	5	0	15	0	15	4	0	1	75
CA10634C	1060 Brookstead Chase	0	0	5	0	15	0	15	4	0	1	75
CA10621C	7385 Brookstead Crossing	0	0	5	0	15	0	15	4	0	1	75
CA40269C	7845 Cavendish Place	0	0	5	0	10	2	12	6	0	0	72
CA40266C	500 Midhurst Place	0	0	5	0	10	2	12	6	0	0	72
JC43554C	11460 Johns Creek Parkway	0	0	5	10	0	0	10	7	0	0	70
JC20999C	5825 State Bridge Road	0	0	0	0	5	0	5	5	0	9	70
CA47534C	1336 Simonds Way	0	0	5	10	0	0	10	7	0	0	70
CA47517C	1313 Simonds Way	0	0	5	10	0	0	10	7	0	0	70
CA47500C	1007 Shurcliff Lane	0	0	5	10	0	0	10	7	0	0	70
CA47499C	1009 Shurcliff Ln	0	0	5	10	0	0	10	7	0	0	70
CA47489C	5007 Bellmoore Park Ln	0	0	5	10	0	0	10	7	0	0	70
CA47381C	1404 Calvert Lane	0	0	0	10	0	0	10	7	0	0	70
CA47369C	200 Hobson Lane	0	0	0	10	0	0	10	7	0	0	70
CA47368C	200 Hobson Lane	0	0	0	10	0	0	10	7	0	0	70
CA47365C	200 Hobson Lane	0	0	0	10	0	0	10	7	0	0	70
CA47360C	5008 Bellmoore Park Ln	0	0	0	10	0	0	10	7	0	0	70
CA47358C	5018 Bellmoore Park Ln	0	0	0	10	0	0	10	7	0	0	70
CA44675C	800 Stethem Ferry	0	0	5	10	0	0	10	6	0	1	70
CA44670C	704 S. River Farm Drive	0	0	5	10	0	0	10	6	0	1	70
CA44669C	204 S. River Farm Drive	0	0	5	10	0	0	10	6	0	1	70
CA42025C	11380 Technology Circle	0	0	4	10	0	0	10	7	0	0	70
CA42024C	11380 Technology Circle	0	0	4	10	0	0	10	7	0	0	70
CA41961C	11380 Technology Circle	0	0	5	10	0	0	10	7	0	0	70
CA41954C	11380 Technology Circle	0	0	5	10	0	0	10	7	0	0	70
CA41953C	11380 Technology Circle	0	0	4	10	0	0	10	7	0	0	70
CA41837C	11364 Gates Terrace	0	0	5	10	0	0	10	7	0	0	70
CA41700C	203 Thorpe Park	0	0	0	0	5	0	5	5	0	9	70
CA41699C	203 Thorpe Park	0	0	0	0	5	0	5	5	0	9	70
CA41698C	203 Thorpe Park	0	0	0	0	5	0	5	5	0	9	70
CA41697C	203 Thorpe Park	0	0	0	0	5	0	5	5	0	9	70
CA41662C	10335 Grandview Square	0	0	5	10	0	0	10	7	0	0	70
CA41661C	10275 Grandview Square	0	0	5	10	0	0	10	7	0	0	70
CA41596C	10440 Grandview Square	0	0	4	10	0	0	10	7	0	0	70
CA41569C	10950 Bell Road #Rear	0	0	5	10	0	0	10	7	0	0	70
CA41553C	11455 Lakefield Drive #400	0	0	5	10	0	0	10	7	0	0	70
CA41550C	9303 Lakefield Place	0	0	5	10	0	0	10	7	0	0	70
CA41549C	9101 Lakefield Place	0	0	5	10	0	0	10	7	0	0	70
CA41548C	9303 Lakefield Place	0	0	5	10	0	0	10	7	0	0	70
CA41547C	9008 Lakefield Place	0	0	5	10	0	0	10	7	0	0	70
CA41542C	7104 Lakefield Place	0	0	5	10	0	0	10	7	0	0	70
CA41524C	11002 Lakefield Place	0	0	3	10	0	0	10	7	0	0	70
CA41517C	11002 Lakefield Place	0	0	3	10	0	0	10	7	0	0	70
CA41504C	11350 Technology Circle	0	0	4	10	0	0	10	7	0	0	70
CA41503C	11350 Technology Circle	0	0	5	10	0	0	10	7	0	0	70
CA41494C	11455 Lakefield Drive #500	0	0	5	10	0	0	10	7	0	0	70
CA41491C	11455 Lakefield Drive #100-500	0	0	4	10	0	0	10	7	0	0	70
CA41490C	11455 Lakefield Drive #100	0	0	4	10	0	0	10	7	0	0	70
CA40984C	812 Olmsted Lane	0	0	5	10	0	0	10	7	0	0	70
CA40980C	1198 Hannaford Lane	0	0	4	10	0	0	10	7	0	0	70
CA40974C	1415 Calvert Lane	0	0	0	10	0	0	10	7	0	0	70
CA40968C	11185 Gates Terrace	0	0	5	10	0	0	10	7	0	0	70
CA40966C	1104 Hemingford Way	0	0	5	0	10	0	10	7	0	0	70
CA40960C	11176 Brookhavenclub Drive	0	0	4	10	0	0	10	7	0	0	70
CA40958C	11374 Gates Terrace	0	0	5	0	10	0	10	7	0	0	70
CA40806C	9500 Riverclub Parkway	0	0	0	0	5	0	5	5	0	9	70
CA40796C	605 Covey Place	0	0	5	10	0	0	10	7	0	0	70
CA40793C	115 Hedgerow Trace	0	0	5	10	0	0	10	7	0	0	70
CA40734C	9110 Eifel Court	0	0	5	10	0	0	10				

Pipe Improvement												
Feature ID	Closest Address	Undersized Pipe Score	Overtopping Score	Diameter Score	CMP Score	Owner Score	Condition Score	Total Score	Total Subwatershed Score	Adjacent Riparian Buffer Score	Adjacent Impervious Area Score	Total Project Score
CA40598C	9400 Medlock Bridge Rd	0	0	0	0	5	0	5	5	5	0	9
CA40597C	9400 Medlock Bridge Rd	0	0	0	0	5	0	5	5	0	0	9
CA40589C	5455 Old Alabama Road	0	0	0	0	5	0	5	5	5	0	9
CA40588C	9500 Riverclub Parkway	0	0	0	0	5	0	5	5	5	0	9
CA40105C	9600 Medlock Bridge Road	0	0	0	0	5	0	5	5	0	0	9
CA22144C	240 Parkside Club Court	0	0	4	0	10	0	10	7	0	0	70
CA21059C	10100 Medlock Bridge Road	0	0	0	0	5	0	5	4	9	1	70
CA21045C	9875 Medlock Bridge Parkway #100	0	0	0	0	5	0	5	4	9	1	70
CA21037C	9887 Medlock Bridge Road	0	0	0	0	5	0	5	4	9	1	70
CA21036C	9810 Medlock Bridge Road #B202	0	0	0	0	5	0	5	4	9	1	70
CA21035C	9810 Medlock Bridge Road #B204	0	0	0	0	5	0	5	4	9	1	70
CA21007C	9887 Medlock Bridge Road	0	0	0	0	5	0	5	4	9	1	70
CA21006C	9887 Medlock Bridge Road	0	0	0	0	5	0	5	4	9	1	70
CA21005C	9887 Medlock Bridge Road	0	0	0	0	5	0	5	4	9	1	70
CA20939C	5825 State Bridge Road	0	0	0	0	5	0	5	5	0	0	9
CA20910C	9600 Medlock Bridge Road	0	0	0	0	5	0	5	5	0	0	9
CA20909C	9650 Medlock Bridge Road #100-104	0	0	0	0	5	0	5	5	0	0	9
CA20908C	5800 State Bridge Road	0	0	0	0	5	0	5	5	0	0	9
CA20906C	9775 Medlock Bridge Road #L	0	0	0	0	5	0	5	5	0	0	9
CA20903C	9500 Riverclub Parkway	0	0	0	0	5	0	5	5	0	0	9
CA20901C	9495 Riverclub Parkway	0	0	0	0	5	0	5	5	0	0	9
CA20899C	9485 Riverclub Parkway	0	0	0	0	5	0	5	5	0	0	9
CA20828C	9600 Medlock Bridge Road	0	0	0	0	5	0	5	5	0	0	9
CA20827C	9630 Medlock Bridge Road	0	0	0	0	5	0	5	5	0	0	9
CA20826C	9630 Medlock Bridge Road	0	0	0	0	5	0	5	5	0	0	9
CA20825C	9650 Medlock Bridge Road #100-104	0	0	0	0	5	0	5	5	0	0	9
CA20824C	9650 Medlock Bridge Road #100-104	0	0	0	0	5	0	5	5	0	0	9
CA20823C	5800 State Bridge Road	0	0	0	0	5	0	5	5	0	0	9
CA20822C	5800 State Bridge Road	0	0	0	0	5	0	5	5	0	0	9
CA20821C	5800 State Bridge Road	0	0	0	0	5	0	5	5	0	0	9
CA20646C	340 Winherst Lane	0	0	0	0	5	0	5	5	0	0	9
CA20645C	340 Winherst Lane	0	0	0	0	5	0	5	5	0	0	9
CA20515C	203 Thorpe Park	0	0	0	0	5	0	5	5	0	0	9
CA20513C	203 Thorpe Park	0	0	0	0	5	0	5	5	0	0	9
CA20471C	11150 Olbrich Trail	0	0	5	10	0	0	10	7	0	0	70
CA20438C	3370 Labrouste Cv	0	0	5	10	0	0	10	7	0	0	70
CA20420C	6243 Bellmoore Park Ln	0	0	4	10	0	0	10	7	0	0	70
CA20419C	6243 Bellmoore Park Ln	0	0	4	10	0	0	10	7	0	0	70
CA20256C	7140 Grandview Overlook	0	0	5	10	0	0	10	7	0	0	70
CA20225C	7020 Grandview Overlook	0	0	5	10	0	0	10	7	0	0	70
CA20224C	7020 Grandview Overlook	0	0	5	10	0	0	10	7	0	0	70
CA20223C	7010 Grandview Overlook	0	0	5	10	0	0	10	7	0	0	70
CA20137C	12060 Cameron Drive	0	0	5	0	10	0	10	7	0	0	70
CA20136C	12050 Cameron Drive	0	0	5	0	10	0	10	7	0	0	70
CA15690C	10772 Glenleigh Drive	0	0	4	0	10	0	10	7	0	0	70
CA15329C	308 Ashbrook Boulevard	0	0	5	10	0	0	10	7	0	0	70
CA11577C	11119 Brookhavenclub Drive	0	0	3	10	0	0	10	7	0	0	70
CA11554C	11173 Brookhavenclub Drive	0	0	4	10	0	0	10	7	0	0	70
CA11553C	11171 Brookhavenclub Drive	0	0	4	10	0	0	10	7	0	0	70
CA11536C	11173 Brookhavenclub Drive	0	0	4	10	0	0	10	7	0	0	70
CA11510C	11105 Brookhavenclub Drive	0	0	5	10	0	0	10	7	0	0	70
CA11509C	11335 Technology Circle	0	0	5	10	0	0	10	7	0	0	70
CA11471C	574 Walkers Lane	0	0	5	10	0	0	10	7	0	0	70
CA11457C	11214 Gates Terrace	0	0	5	10	0	0	10	7	0	0	70
CA11455C	11230 Gates Terrace	0	0	5	10	0	0	10	7	0	0	70
CA11423C	11353 Gates Terrace	0	0	4	10	0	0	10	7	0	0	70
CA11404C	145 Sage Run Trail	0	0	5	10	0	0	10	7	0	0	70
CA41631C	760 Henley Court	0	0	5	0	10	1	11	6	0	0	66
CA10405C	800 Potters Bar Lane	0	0	5	0	10	1	11	6	0	0	66
LV16449C	7315 McGinnis Ferry Road	0	0	0	0	5	0	5	4	0	0	65
CA40724C	9186 Medlock Bridge Road	0	0	0	0	5	0	5	4	0	0	65
CA40723C	9400 Medlock Bridge Rd	0	0	0	0	5	0	5	4	0	0	65
CA40720C	8940 Medlock Bridge Road	0	0	0	0	5	0	5	4	0	0	65
CA40719C	9186 Medlock Bridge Road	0	0	0	0	5	0	5	4	0	0	65
CA40717C	705 Vista Bluff Drive	0	0	0	0	5	0	5	4	0	0	65
CA40643C	9062 Medlock Bridge Road	0	0	0	0	5	0	5	4	0	0	65
CA40623C	8900 River Trace Drive	0	0	0	0	5	0	5	4	0	0	65
CA40622C	705 Vista Bluff Drive	0	0	0	0	5	0	5	4	0	0	65
CA40617C	8940 Medlock Bridge Road	0	0	0	0	5	0	5	4	0	0	65
CA40616C	8900 River Trace Drive	0	0	0	0	5	0	5	4	0	0	65
CA40615C	8915 River Trace Drive	0	0	0	0	5	0	5	4	0	0	65
CA40614C	8980 Medlock Bridge Road	0	0	0	0	5	0	5	4	0	0	65
CA40613C	5560 Chelsen Wood Drive	0	0	0	0	5	0	5	4	0	0	65
CA40612C	9062 Medlock Bridge Road	0	0	0	0	5	0	5	4	0	0	65
CA40610C	9050 Prestwick Club Drive	0	0	0	0	5	0	5	4	0	0	65
CA40608C	9071 Prestwick Club Drive	0	0	0	0	5	0	5	4	9	0	65
CA40607C	9071 Prestwick Club Drive	0	0	0	0	5	0	5	4	0	0	65
CA40606C	9075 Prestwick Club Drive	0	0	0	0	5	0	5	4	9	0	65
CA40601C	9186 Medlock Bridge Road	0	0	0	0	5	0	5	4	0	0	65
CA40600C	9186 Medlock Bridge Road	0	0	0	0	5	0	5	4	0	0	65
CA40596C	9400 Medlock Bridge Rd	0	0	0	0	5	0	5	4	0	0	65
CA40595C	9400 Medlock Bridge Rd	0	0	0	0	5	0	5	4	0	0	65
CA40594C	9400 Medlock Bridge Rd	0	0	0	0	5	0	5	4	0	0	65
CA40593C	9400 Medlock Bridge Rd	0	0	0	0	5	0	5	4	0	0	65
CA40592C	9400 Medlock Bridge Rd	0	0	0	0	5	0	5	4	0	0	65
CA40591C	9400 Medlock Bridge Rd	0	0	0	0	5	0	5	4	0	0	65
CA40590C	9400 Medlock Bridge Rd	0	0	0	0	5	0	5	4	0	0	65
CA40587C	9570 Medlock Bridge Road	0	0	0	0	5	0	5	4	0	0	65
CA40548C	125 River Hollow Court	0	0	0	0	5	0	5	4	0	0	65
CA40547C	9186 Medlock Bridge Road	0	0	0	0	5	0	5	4	0	0	65
CA40546C	9186 Medlock Bridge Road	0	0	0	0	5	0	5	4	0	0	65
CA40542C	8915 River Trace Drive	0	0	0	0	5	0	5	4	0	0	65
CA21071C	10965 Bell Road	0	0	0	0	5	0	5	4	0	0	65
CA21070C	10965 Bell Road	0	0	0	0	5	0	5	4	0	0	65
CA21047C	10220 Medlock Bridge Rd, #300	0	0	0	0	5	0	5	4	9	0	65
CA21046C	9875 Medlock Bridge Parkway #100	0	0	0	0	5	0	5	4	9	0	65
CA21044C	9875 Medlock Bridge Parkway #100	0	0	0	0	5	0	5	4	9	0	65
CA21043C	9875 Medlock Bridge Parkway #100	0	0	0	0	5	0	5	4	9	0	65
CA21042C	9875 Medlock Bridge Parkway #100	0	0	0	0	5	0	5	4	9	0	65
CA21024C	9810 Medlock Bridge Road #B204	0	0	0	0	5	0	5	4	9	0	65
CA21023C	9810 Medlock Bridge Road #B202	0	0	0	0	5	0	5	4	9	0	65
CA20937C	9590 Medlock Bridge Road #A	0	0	0	0	5	0	5	4	0	0	65
CA20936C	9590 Medlock Bridge Road #A	0	0	0	0	5	0	5	4	0	0	65
CA20935C	9590 Medlock Bridge Road #A	0	0	0	0	5	0	5	4	0	0	65
CA20933C	9495 Riverclub Parkway	0	0	0	0	5	0	5	4	0	0	65
CA20929C	9400 Medlock Bridge Rd	0	0	0	0	5	0	5	4	0	0	65
CA20921C	9186 Medlock Bridge Road	0	0	0	0	5	0	5	4	0	0	65
CA20920C	9186 Medlock Bridge Road	0	0	0	0	5	0	5	4	0	0	65
CA20911C	9495 Riverclub Parkway	0	0	0	0	5	0	5	4	0	0	65
CA20902C	9500 Riverclub Parkway	0	0	0	0	5	0	5	4	0	0	65
CA20900C	9495 Riverclub Parkway	0	0	0	0	5	0	5	4	0	0	65
CA20897C	5455 Old Alabama Road	0	0	0	0	5	0	5	4	0	0	65
CA20890C	8980 Medlock Bridge Road	0	0	0	0	5	0	5	4	0	0	65
CA20889C	8980 Medlock Bridge Road	0	0	0	0	5	0	5	4	0	0	65
CA20880C	8940 Medlock Bridge Road	0	0	0	0	5	0	5	4	0	0	65
CA20851C	8915 River Trace Drive	0	0	0	0	5	0	5	4	0	0	65
CA20850C	8900 River Trace Drive	0	0	0	0	5	0	5	4	0	0	65
CA20841C	11030 Medlock Bridge Road #280	0	0	0	0	5	0	5	4	0	0	65
CA15357C	11030 Medlock Bridge Road #280	0	0	0	0	5	0	5	4	0	0	65
CA21400C	10680 Rogers Circle	0	0	5	0	15	1	16	4	0	0	64
CA18792C	10560 Honey Brook Circle	0	0	5	0	15	1	16	4	0	0	64
LV41242C	8590 River Walk Landing	0	0	5	0	10	0	10	6	0	0	60
LV41235C	415 Riverwalk Terrace	0	0	5	0	10	0	10	6	0	0	60
LV41231C	7345 McGinnis Ferry Road	0	0	5	0	15	0	15	4	0	0	60
LV41195C	11235 Crofton Overlook Court	0	0	5	0	15	0	15	4	0</		

Pipe Improvement												
Feature ID	Closest Address	Undersized Pipe Score	Overtopping Score	Diameter Score	CMP Score	Owner Score	Condition Score	Total Score	Total Subwatershed Score	Adjacent Riparian Buffer Score	Adjacent Impervious Area Score	Total Project Score
LV41055C	335 Abbotbury Lane	0	0	4	0	10	0	10	6	0	0	60
LV41046C	11007 Ellsworth Cove	0	0	4	0	10	0	10	6	0	0	60
LV40438C	11024 Kemp Road	0	0	5	0	10	0	10	6	0	0	60
LV40326C	8103 Cannock Court	0	0	5	0	10	0	10	6	0	0	60
LV40310C	1220 Clandon Place	0	0	3	0	10	0	10	6	0	0	60
LV10541C	330 Riverwalk Terrace	0	0	5	0	10	0	10	6	0	0	60
LV10537C	8580 River Walk Landing	0	0	5	0	10	0	10	6	0	0	60
LV10442C	11115 Thames Lane	0	0	5	0	10	0	10	6	0	0	60
CA46563C	8145 Cavendish Place	0	0	2	0	10	0	10	6	0	0	60
CA44668C	601 S. River Farm Drive	0	0	5	10	0	0	10	6	0	0	60
CA43056C	6005 State Bridge Road #626	0	0	5	10	0	0	10	5	0	1	60
CA42189C	6005 State Bridge Road #1312	0	0	5	10	0	0	10	5	0	1	60
CA42178C	6005 State Bridge Road #626	0	0	5	10	0	0	10	5	0	1	60
CA42175C	6005 State Bridge Road #928	0	0	5	10	0	0	10	5	0	1	60
CA42174C	6005 State Bridge Road #1023	0	0	5	10	0	0	10	5	0	1	60
CA42172C	6005 State Bridge Road #1024	0	0	5	10	0	0	10	5	0	1	60
CA41870C	11573 Twickham Court	0	0	5	0	10	0	10	6	0	0	60
CA41765C	5955 State Bridge Road #110	0	0	5	10	0	0	10	5	0	1	60
CA41764C	5985 State Bridge Road	0	0	5	10	0	0	10	5	0	1	60
CA40997C	10795 Rogers Circle	0	0	5	10	0	0	10	6	0	0	60
CA40995C	10795 Rogers Circle	0	0	5	10	0	0	10	6	0	0	60
CA40924C	725 Rose Creek Circle	0	0	5	0	15	0	15	4	0	0	60
CA40914C	6015 State Bridge Road #7208	0	0	5	10	0	0	10	5	0	1	60
CA40283C	1080 Blackwood Court	0	0	2	0	10	0	10	6	0	0	60
CA40207C	7845 Cavendish Place	0	0	5	0	10	0	10	6	0	0	60
CA22132C	11235 Bell Road	0	0	5	0	10	0	10	6	0	0	60
CA21654C	7791 McGinnis Ferry Road	0	0	5	10	0	0	10	6	0	0	60
CA21653C	12343 Brookmere Place	0	0	5	10	0	0	10	6	0	0	60
CA21644C	6552 Marlowe Glen Way	0	0	4	10	0	0	10	6	0	0	60
CA21643C	6546 Marlowe Glen Way	0	0	5	10	0	0	10	6	0	0	60
CA21642C	148 Laurel Crest Alley	0	0	5	10	0	0	10	6	0	0	60
CA21601C	12260 Brookmere Place	0	0	5	10	0	0	10	6	0	0	60
CA21583C	12285 Brookmere Place	0	0	5	10	0	0	10	6	0	0	60
CA21581C	940 Crestview Drive	0	0	5	10	0	0	10	6	0	0	60
CA21574C	850 Brookmere Way	0	0	4	10	0	0	10	6	0	0	60
CA21563C	801 Brookmere Way	0	0	5	10	0	0	10	6	0	0	60
CA21562C	801 Brookmere Way	0	0	5	0	10	0	10	6	0	0	60
CA19372C	6297 Clapham Lane	0	0	5	0	15	0	15	4	0	0	60
CA19266C	10935 Bell Road	0	0	5	0	15	0	15	4	0	0	60
CA16472C	11245 Hambleton Way	0	0	5	0	15	0	15	4	0	0	60
CA16259C	806 Moss Creek Plantation	0	0	5	10	0	0	10	5	0	1	60
CA16193C	800 Moss Creek Plantation	0	0	5	10	0	0	10	5	0	1	60
CA15684C	10703 Glenleigh Drive	0	0	5	0	15	0	15	4	0	0	60
CA15596C	10550 Sugar Crest Avenue	0	0	5	0	15	0	15	4	0	0	60
CA15581C	7030 Sweet Creek Road	0	0	5	0	15	0	15	4	0	0	60
CA15549C	6470 Whitestone Place	0	0	5	0	15	0	15	4	0	0	60
CA15526C	345 Worthington Way	0	0	5	0	15	0	15	4	0	0	60
CA15462C	6420 Barwick Lane	0	0	5	0	15	0	15	4	0	0	60
CA15446C	410 Stedford Lane	0	0	5	0	15	0	15	4	0	0	60
CA15412C	140 Gainford Court	0	0	5	0	15	0	15	4	0	0	60
CA14907C	410 Royal Birkdale Court	0	0	5	0	15	0	15	4	0	0	60
CA11084C	5670 Hershinger Close	0	0	5	10	0	0	10	5	0	1	60
CA10651C	7465 Brookstead Crossing	0	0	5	0	15	0	15	4	0	0	60
CA10645C	11155 Crofton Overlook Court	0	0	5	0	15	0	15	4	0	0	60
CA10644C	7350 Brookstead Crossing	0	0	5	0	15	0	15	4	0	0	60
CA10630C	7440 Brookstead Crossing	0	0	5	0	15	0	15	4	0	0	60
CA10447C	11040 Bolster Court	0	0	5	0	10	0	10	6	0	0	60
CA10438C	7995 Cavendish Place	0	0	5	0	10	0	10	6	0	0	60
CA10346C	336 Peekskill Court	0	0	4	10	0	0	10	6	0	0	60
CA10345C	336 Peekskill Court	0	0	4	10	0	0	10	6	0	0	60
CA40855C	9690 Ventana Way	0	0	5	0	10	1	11	5	0	0	55
CA15494C	10780 Glenbarr Drive	0	0	5	0	10	1	11	4	0	1	55
CA14917C	9405 Prestwick Club Drive	0	0	5	0	10	1	11	4	0	1	55
CA11099C	9435 Riverclub Parkway	0	0	5	0	10	1	11	5	0	0	55
CA11005C	345 Parian Run	0	0	5	0	10	1	11	4	0	1	55
JC41034C	6290 Abbotts Bridge Road #304	0	0	5	0	10	0	10	4	0	1	50
JC15468C	6435 Barwick Lane	0	0	5	0	10	0	10	4	0	1	50
CA46581C	6250 Abbotts Bridge Road #1100	0	0	5	10	0	0	10	4	0	1	50
CA46580C	6250 Abbotts Bridge Road #100-1100	0	0	5	10	0	0	10	4	0	1	50
CA46579C	6250 Abbotts Bridge Road #1100	0	0	5	10	0	0	10	4	0	1	50
CA46561C	111 Kenemer Court	0	0	5	10	0	0	10	4	0	1	50
CA46352C	6455 Barwick Lane	0	0	3	0	10	0	10	4	0	1	50
CA44780C	5825 Medlock Bridge Parkway #200	0	0	5	10	0	0	10	4	0	1	50
CA44778C	10050 Medlock Bridge Road #100	0	0	5	10	0	0	10	4	0	1	50
CA44777C	10060 Medlock Bridge Road #110	0	0	5	10	0	0	10	4	0	1	50
CA44776C	10060 Medlock Bridge Road	0	0	5	10	0	0	10	4	0	1	50
CA44775C	10060 Medlock Bridge Road #100	0	0	5	10	0	0	10	4	0	1	50
CA44774C	10060 Medlock Bridge Road #200	0	0	5	10	0	0	10	4	0	1	50
CA44772C	10070 Medlock Bridge Road	0	0	5	10	0	0	10	4	0	1	50
CA44771C	10080 Medlock Bridge Road	0	0	5	10	0	0	10	4	0	1	50
CA44768C	10100 Medlock Bridge Road	0	0	5	10	0	0	10	4	0	1	50
CA44767C	10100 Medlock Bridge Road	0	0	5	10	0	0	10	4	0	1	50
CA44766C	10160 Medlock Bridge Road #A	0	0	5	10	0	0	10	4	0	1	50
CA44765C	10160 Medlock Bridge Road #A	0	0	5	10	0	0	10	4	0	1	50
CA44761C	9875 Medlock Bridge Parkway #100	0	0	5	10	0	0	10	4	0	1	50
CA44759C	10160 Medlock Bridge Road #B	0	0	5	10	0	0	10	4	0	1	50
CA44739C	10070 Medlock Bridge Road	0	0	5	10	0	0	10	4	0	1	50
CA44737C	10030 Medlock Bridge Road	0	0	3	10	0	0	10	4	0	1	50
CA44732C	9900 Medlock Bridge Road	0	0	5	10	0	0	10	4	0	1	50
CA44730C	9900 Medlock Bridge Road	0	0	5	10	0	0	10	4	0	1	50
CA44679C	9263 Riverclub Parkway	0	0	5	10	0	0	10	5	0	0	50
CA42401C	6250 Abbotts Bridge Road #100-1100	0	0	5	10	0	0	10	4	0	1	50
CA42396C	6260 Abbotts Bridge Road	0	0	5	10	0	0	10	4	0	1	50
CA42368C	6250 Abbotts Bridge Road #1100	0	0	5	10	0	0	10	4	0	1	50
CA42367C	6250 Abbotts Bridge Road #1100	0	0	5	10	0	0	10	4	0	1	50
CA42181C	6005 State Bridge Road #1732	0	0	5	10	0	0	10	5	0	0	50
CA42180C	6005 State Bridge Road #626	0	0	5	10	0	0	10	5	0	0	50
CA42179C	6005 State Bridge Road #626	0	0	5	10	0	0	10	5	0	0	50
CA42177C	6005 State Bridge Road #621	0	0	5	10	0	0	10	5	0	0	50
CA42176C	6005 State Bridge Road #912	0	0	5	10	0	0	10	5	0	0	50
CA41872C	10965 Medlock Bridge Road	0	0	3	10	0	0	10	4	0	1	50
CA41789C	1930 Bobby Jones Drive	0	0	4	10	0	0	10	5	0	0	50
CA41788C	1930 Bobby Jones Drive	0	0	5	10	0	0	10	5	0	0	50
CA41778C	9810 Medlock Bridge Road #C400	0	0	3	10	0	0	10	4	0	1	50
CA41777C	9810 Medlock Bridge Road #C900	0	0	3	10	0	0	10	4	0	1	50
CA41775C	9810 Medlock Bridge Road #B105	0	0	5	10	0	0	10	4	0	1	50
CA41766C	5955 State Bridge Road #110	0	0	5	10	0	0	10	5	0	0	50
CA41368C	1592 Bayhill Drive	0	0	5	10	0	0	10	4	0	1	50
CA40943C	10965 Medlock Bridge Road	0	0	5	10	0	0	10	4	0	1	50
CA40940C	10965 Medlock Bridge Road	0	0	3	10	0	0	10	4	0	1	50
CA40938C	6290 Abbotts Bridge Road #101	0	0	5	10	0	0	10	4	0	1	50
CA40934C	6290 Abbotts Bridge Road #101	0	0	5	10	0	0	10	4	0	1	50
CA40933C	6290 Abbotts Bridge Road #304	0	0	5	10	0	0	10	4	0	1	50
CA40930C	6290 Abbotts Bridge Road #304	0	0	5	10	0	0	10	4	0	1	50
CA40929C	6290 Abbotts Bridge Road #302	0	0	5	10	0	0	10	4	0	1	50
CA40857C	9690 Ventana Way	0	0	5	0	10	0	10	5	0	0	50
CA40816C	5011 Dinant Drive	0	0	4	10	0	0	10	4	0	1	50
CA40780C	703 Kilarney Lane	0	0	5	10	0	0	10	4	0	1	50
CA40779C	733 Kilarney Lane	0	0	5	10	0	0	10	4	0	1	50
CA40767C	5173 Dinant Drive	0	0	3	10	0	0	10	4	0	1	50
CA40766C	5180 Dinant Drive	0	0	3	10	0	0	10	4	0	1	50
CA40763C	9105 Eifel Court	0	0	5	10	0	0	10	4	0	1	50

Pipe Improvement												
Feature ID	Closest Address	Undersized Pipe Score	Overtopping Score	Diameter Score	CMP Score	Owner Score	Condition Score	Total Score	Total Subwatershed Score	Adjacent Riparian Buffer Score	Adjacent Impervious Area Score	Total Project Score
CA40755C	5131 Dinant Drive	0	0	5	10	0	0	10	4	0	1	50
CA40754C	5132 Dinant Drive	0	0	3	10	0	0	10	4	0	1	50
CA40752C	5102 Dinant Drive	0	0	5	10	0	0	10	4	0	1	50
CA40750C	5119 Dinant Drive	0	0	4	10	0	0	10	4	0	1	50
CA40748C	5083 Dinant Drive	0	0	5	10	0	0	10	4	0	1	50
CA40747C	5077 Dinant Drive	0	0	5	10	0	0	10	4	0	1	50
CA40745C	5053 Dinant Drive	0	0	4	10	0	0	10	4	0	1	50
CA40744C	5053 Dinant Drive	0	0	4	10	0	0	10	4	0	1	50
CA40742C	5017 Dinant Drive	0	0	5	10	0	0	10	4	0	1	50
CA40740C	5059 Dinant Drive	0	0	4	10	0	0	10	4	0	1	50
CA40739C	5011 Dinant Drive	0	0	3	10	0	0	10	4	0	1	50
CA40738C	5131 Dinant Drive	0	0	5	10	0	0	10	4	0	1	50
CA40737C	5131 Dinant Drive	0	0	4	10	0	0	10	4	0	1	50
CA40736C	5125 Dinant Drive	0	0	4	10	0	0	10	4	0	1	50
CA40735C	9125 Eifel Court	0	0	5	10	0	0	10	4	0	1	50
CA40733C	5173 Dinant Drive	0	0	3	10	0	0	10	4	0	1	50
CA40714C	10965 Medlock Bridge Road	0	0	3	10	0	0	10	4	0	1	50
CA40635C	7524 Manheim Road	0	0	3	10	0	0	10	4	0	1	50
CA40586C	10965 Medlock Bridge Road	0	0	5	10	0	0	10	4	0	1	50
CA40219C	101 Butler Creek Court	0	0	5	10	0	0	10	5	0	0	50
CA40202C	5132 Dinant Drive	0	0	3	10	0	0	10	4	0	1	50
CA40201C	5083 Dinant Drive	0	0	5	10	0	0	10	4	0	1	50
CA40200C	5011 Dinant Drive	0	0	4	10	0	0	10	4	0	1	50
CA40148C	10080 Medlock Bridge Road	0	0	5	10	0	0	10	4	0	1	50
CA40120C	2005 Brookstead Chase	0	0	5	0	10	0	10	4	0	1	50
CA40102C	9970 Medlock Bridge Road	0	0	5	0	10	0	10	4	0	1	50
CA21806C	5078 Dinant Drive	0	0	5	10	0	0	10	4	0	1	50
CA21016C	110 Oak Land Hill Court	0	0	4	0	10	0	10	4	0	1	50
CA20489C	10965 Medlock Bridge Road	0	0	4	10	0	0	10	4	0	1	50
CA16272C	244 Southern Hill Drive	0	0	5	10	0	0	10	5	0	0	50
CA16270C	233 Southern Hill Drive	0	0	5	10	0	0	10	4	0	1	50
CA16268C	1000 Bay Tree Lane	0	0	5	10	0	0	10	5	0	0	50
CA16261C	808 Moss Creek Plantation	0	0	5	10	0	0	10	5	0	0	50
CA16224C	1017 Quaker Ridge Way	0	0	5	10	0	0	10	4	0	1	50
CA16200C	706 Millport Pointe	0	0	3	10	0	0	10	4	0	1	50
CA16199C	213 Southern Hill Drive	0	0	5	10	0	0	10	4	0	1	50
CA16197C	219 Southern Hill Drive	0	0	5	10	0	0	10	4	0	1	50
CA16196C	219 Southern Hill Drive	0	0	5	10	0	0	10	4	0	1	50
CA16191C	803 Moss Creek Plantation	0	0	5	10	0	0	10	5	0	0	50
CA16190C	803 Moss Creek Plantation	0	0	5	10	0	0	10	5	0	0	50
CA16189C	604 Eagle Creek Pointe	0	0	5	10	0	0	10	5	0	0	50
CA16168C	1596 Bayhill Drive	0	0	5	10	0	0	10	4	0	1	50
CA16162C	726 Kilarney Lane	0	0	5	10	0	0	10	4	0	1	50
CA16160C	773 Kilarney Lane	0	0	5	10	0	0	10	4	0	1	50
CA16158C	773 Kilarney Lane	0	0	5	10	0	0	10	4	0	1	50
CA16043C	1420 Spyglass Hill Drive	0	0	5	10	0	0	10	5	0	0	50
CA15640C	6340 Whitestone Place	0	0	5	0	10	0	10	5	0	0	50
CA15491C	10725 Hawkhurst Way	0	0	5	0	10	0	10	4	0	1	50
CA15475C	10670 Glenbarr Drive	0	0	4	0	10	0	10	4	0	1	50
CA15471C	6455 Barwick Lane	0	0	3	0	10	0	10	4	0	1	50
CA15469C	6455 Barwick Lane	0	0	3	0	10	0	10	4	0	1	50
CA15466C	6415 Barwick Lane	0	0	5	0	10	0	10	4	0	1	50
CA14805C	9295 Heatherton Walk	0	0	4	0	10	0	10	4	0	1	50
CA11304C	7524 Manheim Road	0	0	3	10	0	0	10	4	0	1	50
CA11296C	10737 Polly Taylor Road	0	0	4	10	0	0	10	4	0	1	50
CA11110C	9345 Riverclub Parkway	0	0	4	0	10	0	10	5	0	0	50
CA11109C	9335 Riverclub Parkway	0	0	4	0	10	0	10	5	0	0	50
CA11069C	9110 Etching Overlook	0	0	5	10	0	0	10	5	0	0	50
CA11067C	5905 Hershinger Close	0	0	5	10	0	0	10	5	0	0	50
CA11003C	320 Parian Run	0	0	5	0	10	0	10	4	0	1	50
CA11001C	320 Parian Run	0	0	5	0	10	0	10	4	0	1	50
CA10642C	11215 Crofton Overlook Court	0	0	5	0	10	0	10	4	0	1	50
CA10623C	7390 Brookstead Crossing	0	0	5	0	10	0	10	4	0	1	50
CA10622C	7390 Brookstead Crossing	0	0	5	0	10	0	10	4	0	1	50
CA21013C	5802 Grove Point Road	0	0	0	0	5	0	5	4	4	1	45
CA21364C	7304 Kemper Drive	0	0	5	0	10	1	11	4	0	0	44
CA20947C	10080 Medlock Bridge Road	0	0	5	0	10	1	11	4	0	0	44
CA18793C	10645 Honey Brook Circle	0	0	5	0	10	1	11	4	0	0	44
CA15436C	475 Stedford Lane	0	0	5	0	10	1	11	4	0	0	44
CA14869C	200 Kara Court	0	0	5	0	10	1	11	4	0	0	44
CA10995C	8850 River Trace Drive	0	0	5	0	10	1	11	4	0	0	44
CA10654C	7475 Brookstead Crossing	0	0	5	0	10	1	11	4	0	0	44
CA10628C	11215 Crofton Overlook Court	0	0	5	0	10	1	11	4	0	0	44
CA46573C	220 Jupiter Hills Pointe	0	0	5	10	0	0	10	4	0	0	40
CA46560C	1 Saint Ives Country Club #Rear	0	0	4	10	0	0	10	4	0	0	40
CA46353C	710 Creek Wind Court	0	0	5	0	10	0	10	4	0	0	40
CA44783C	9900 Medlock Bridge Road	0	0	5	10	0	0	10	4	0	0	40
CA44782C	9900 Medlock Bridge Road	0	0	5	10	0	0	10	4	0	0	40
CA44779C	10030 Medlock Bridge Road	0	0	3	10	0	0	10	4	0	0	40
CA44760C	9875 Medlock Bridge Parkway #100	0	0	5	10	0	0	10	4	0	0	40
CA44749C	9875 Medlock Bridge Parkway #100-2	0	0	5	10	0	0	10	4	0	0	40
CA44746C	10060 Medlock Bridge Road #200	0	0	5	10	0	0	10	4	0	0	40
CA44736C	9900 Medlock Bridge Road	0	0	5	10	0	0	10	4	0	0	40
CA44729C	300 Scioto Court	0	0	4	10	0	0	10	4	0	0	40
CA44576C	3147 Saint Ives Country Club Parkway	0	0	5	10	0	0	10	4	0	0	40
CA44568C	3153 Saint Ives Country Club Parkway	0	0	5	10	0	0	10	4	0	0	40
CA44567C	3155 Saint Ives Country Club Parkway	0	0	5	10	0	0	10	4	0	0	40
CA42204C	6305 Clapham Lane	0	0	2	10	0	0	10	4	0	0	40
CA41874C	6250 Abbotts Bridge Road #100	0	0	4	10	0	0	10	4	0	0	40
CA41873C	6250 Abbotts Bridge Road #100	0	0	5	10	0	0	10	4	0	0	40
CA41773C	9810 Medlock Bridge Road #B202	0	0	5	0	10	0	10	4	0	0	40
CA41736C	3155 Saint Ives Country Club Parkway	0	0	4	10	0	0	10	4	0	0	40
CA41735C	3159 Saint Ives Country Club Parkway	0	0	4	10	0	0	10	4	0	0	40
CA41685C	6305 Clapham Lane	0	0	2	10	0	0	10	4	0	0	40
CA41620C	10810 Rogers Circle	0	0	5	10	0	0	10	4	0	0	40
CA41591C	6290 Abbotts Bridge Road	0	0	5	0	10	0	10	4	0	0	40
CA41411C	580 Bellemont Court	0	0	3	0	10	0	10	4	0	0	40
CA41379C	220 Jupiter Hills Pointe	0	0	5	10	0	0	10	4	0	0	40
CA41377C	304 Jupiter Hills Drive	0	0	5	10	0	0	10	4	0	0	40
CA41373C	503 Butler National Drive	0	0	5	10	0	0	10	4	0	0	40
CA41371C	705 Henley Fields Circle	0	0	5	10	0	0	10	4	0	0	40
CA41370C	703 Henley Fields Circle	0	0	5	10	0	0	10	4	0	0	40
CA41244C	3000 Castle Pines Drive	0	0	5	10	0	0	10	4	0	0	40
CA40945C	10965 Medlock Bridge Road	0	0	3	10	0	0	10	4	0	0	40
CA40937C	6290 Abbotts Bridge Road #104	0	0	4	10	0	0	10	4	0	0	40
CA40936C	6290 Abbotts Bridge Road #101	0	0	5	10	0	0	10	4	0	0	40
CA40935C	6290 Abbotts Bridge Road #104	0	0	4	10	0	0	10	4	0	0	40
CA40932C	6290 Abbotts Bridge Road #301	0	0	4	10	0	0	10	4	0	0	40
CA40931C	6290 Abbotts Bridge Road #301	0	0	4	10	0	0	10	4	0	0	40
CA40871C	902 Bristol Court	0	0	5	10	0	0	10	4	0	0	40
CA40851C	9500 Medlock Bridge Road	0	0	5	10	0	0	10	4	0	0	40
CA40845C	9500 Medlock Bridge Road	0	0	5	10	0	0	10	4	0	0	40
CA40837C	9500 Medlock Bridge Road	0	0	3	10	0	0	10	4	0	0	40
CA40813C	230 Moccasin Hollow	0	0	5	10	0	0	10	4	0	0	40
CA40798C	7524 Manheim Road	0	0	3	10	0	0	10	4	0	0	40
CA40797C	7524 Manheim Road	0	0	4	10	0	0	10	4	0	0	40
CA40795C	10647 Polly Taylor Road	0	0	2	10	0	0	10	4	0	0	40
CA40790C	308 Jupiter Hills Drive	0	0	5	10	0	0	10	4	0	0	40
CA40789C	3159 Saint Ives Country Club Parkway	0	0	3	10	0	0	10	4	0	0	40
CA40788C	307 Jupiter Hills Drive	0	0	5	10	0	0	10	4	0	0	40
CA40749C	5101 Dinant Drive	0	0	5	10	0	0	10	4	0	0	40
CA40666C	1280 Vintage Club Drive	0	0	5	10	0	0	10	4	0	0	40
CA40664C	308 Jupiter Hills Drive	0	0	5	10	0	0	10	4	0	0	40
CA40568C	9495 Riverclub Parkway	0	0	3								

Pipe Improvement												
Feature ID	Closest Address	Undersized Pipe Score	Overtopping Score	Diameter Score	CMP Score	Owner Score	Condition Score	Total Score	Total Subwatershed Score	Adjacent Riparian Buffer Score	Adjacent Impervious Area Score	Total Project Score
CA40242C	9900 Medlock Bridge Road	0	0	4	10	0	0	10	4	0	0	40
CA40234C	303 Scioto Court	0	0	4	10	0	0	10	4	0	0	40
CA40233C	303 Scioto Court	0	0	4	10	0	0	10	4	0	0	40
CA40224C	3161 Saint Ives Country Club Parkway	0	0	3	10	0	0	10	4	0	0	40
CA40223C	3159 Saint Ives Country Club Parkway	0	0	4	10	0	0	10	4	0	0	40
CA40222C	305 Jupiter Hills Drive	0	0	5	10	0	0	10	4	0	0	40
CA40217C	3167 Saint Ives Country Club Parkway	0	0	5	10	0	0	10	4	0	0	40
CA40199C	5090 Dinant Drive	0	0	5	10	0	0	10	4	0	0	40
CA40194C	9970 Medlock Bridge Road	0	0	4	0	10	0	10	4	0	0	40
CA40172C	1146 Ascott Valley Drive	0	0	3	10	0	0	10	4	0	0	40
CA40170C	125 Vintage Club Court	0	0	5	10	0	0	10	4	0	0	40
CA40165C	115 Villamoura Way	0	0	4	10	0	0	10	4	0	0	40
CA40129C	2208 Ascott Valley Trace	0	0	4	10	0	0	10	4	0	0	40
CA40128C	2216 Ascott Valley Trace	0	0	4	10	0	0	10	4	0	0	40
CA21884C	225 Benton Street	0	0	4	10	0	0	10	4	0	0	40
CA21826C	5132 Dinant Drive	0	0	3	10	0	0	10	4	0	0	40
CA21388C	11050 Callaway Drive	0	0	5	0	10	0	10	4	0	0	40
CA20175C	6605 Ganton Drive	0	0	5	0	10	0	10	4	0	0	40
CA19383C	6200 Clapham Lane	0	0	5	0	10	0	10	4	0	0	40
CA19382C	10450 Parsons Road	0	0	5	0	10	0	10	4	0	0	40
CA17507C	6305 Clapham Lane	0	0	5	10	0	0	10	4	0	0	40
CA16738C	1599 Bayhill Drive	0	0	5	10	0	0	10	4	0	0	40
CA16736C	100 Preston Hollow Lane	0	0	5	10	0	0	10	4	0	0	40
CA16735C	102 Preston Hollow Lane	0	0	5	10	0	0	10	4	0	0	40
CA16723C	307 Briton Park Court	0	0	5	10	0	0	10	4	0	0	40
CA16722C	415 Black Diamond Court	0	0	5	10	0	0	10	4	0	0	40
CA16721C	1586 Bayhill Drive	0	0	4	10	0	0	10	4	0	0	40
CA16719C	1585 Bayhill Drive	0	0	4	10	0	0	10	4	0	0	40
CA16709C	1166 Ascott Valley Drive	0	0	5	10	0	0	10	4	0	0	40
CA16703C	2204 Ascott Valley Trace	0	0	5	10	0	0	10	4	0	0	40
CA16702C	1146 Ascott Valley Drive	0	0	3	10	0	0	10	4	0	0	40
CA16701C	1146 Ascott Valley Drive	0	0	5	10	0	0	10	4	0	0	40
CA16698C	1135 Ascott Valley Drive	0	0	5	10	0	0	10	4	0	0	40
CA16682C	1119 Ascott Valley Drive	0	0	4	10	0	0	10	4	0	0	40
CA16677C	2105 Glen Castle Court	0	0	5	10	0	0	10	4	0	0	40
CA16676C	2041 Kinderton Manor Drive	0	0	5	10	0	0	10	4	0	0	40
CA16675C	2045 Kinderton Manor Drive	0	0	5	10	0	0	10	4	0	0	40
CA16674C	2032 Kinderton Manor Drive	0	0	4	10	0	0	10	4	0	0	40
CA16670C	2028 Kinderton Manor Drive	0	0	4	10	0	0	10	4	0	0	40
CA16666C	2037 Kinderton Manor Drive	0	0	5	10	0	0	10	4	0	0	40
CA16663C	2025 Kinderton Manor Drive	0	0	5	10	0	0	10	4	0	0	40
CA16295C	1800 Ballybunion Drive	0	0	5	10	0	0	10	4	0	0	40
CA16274C	241 Southern Hill Drive	0	0	5	10	0	0	10	4	0	0	40
CA16271C	233 Southern Hill Drive	0	0	4	10	0	0	10	4	0	0	40
CA16179C	1235 Vintage Club Drive	0	0	5	10	0	0	10	4	0	0	40
CA16145C	630 Weeping Branch Court	0	0	5	0	10	0	10	4	0	0	40
CA16139C	2004 Kinderton Manor Drive	0	0	5	10	0	0	10	4	0	0	40
CA16136C	2021 Kinderton Manor Drive	0	0	5	10	0	0	10	4	0	0	40
CA16107C	3201 Saint Ives Country Club Parkway	0	0	5	10	0	0	10	4	0	0	40
CA16087C	1300 Vintage Club Drive	0	0	5	10	0	0	10	4	0	0	40
CA16079C	103 Pierrepont Isle	0	0	5	10	0	0	10	4	0	0	40
CA16072C	1285 Vintage Club Drive	0	0	4	10	0	0	10	4	0	0	40
CA16071C	1285 Vintage Club Drive	0	0	5	10	0	0	10	4	0	0	40
CA16065C	1180 Vintage Club Drive	0	0	5	10	0	0	10	4	0	0	40
CA16064C	1180 Vintage Club Drive	0	0	5	10	0	0	10	4	0	0	40
CA16060C	512 Butler National Drive	0	0	5	10	0	0	10	4	0	0	40
CA16056C	503 Butler National Drive	0	0	5	10	0	0	10	4	0	0	40
CA16041C	402 Spyglass Hill Court	0	0	5	10	0	0	10	4	0	0	40
CA16039C	402 Spyglass Hill Court	0	0	5	10	0	0	10	4	0	0	40
CA16034C	3187 Saint Ives Country Club Parkway	0	0	5	10	0	0	10	4	0	0	40
CA16015C	1070 Vintage Club Drive	0	0	5	10	0	0	10	4	0	0	40
CA15993C	2008 Palmetto Dunes Court	0	0	5	10	0	0	10	4	0	0	40
CA15990C	1020 Palmetto Dunes Drive	0	0	4	10	0	0	10	4	0	0	40
CA15985C	308 Jupiter Hills Drive	0	0	5	10	0	0	10	4	0	0	40
CA15984C	220 Jupiter Hills Pointe	0	0	5	10	0	0	10	4	0	0	40
CA15983C	220 Jupiter Hills Pointe	0	0	5	10	0	0	10	4	0	0	40
CA15981C	302 Jupiter Hills Drive	0	0	5	10	0	0	10	4	0	0	40
CA15980C	302 Jupiter Hills Drive	0	0	5	10	0	0	10	4	0	0	40
CA15971C	3153 Saint Ives Country Club Parkway	0	0	5	10	0	0	10	4	0	0	40
CA15963C	3135 Saint Ives Country Club Parkway	0	0	5	10	0	0	10	4	0	0	40
CA15951C	102 Villamoura Way	0	0	5	10	0	0	10	4	0	0	40
CA15947C	117 Villamoura Way	0	0	5	10	0	0	10	4	0	0	40
CA15621C	410 Arborshade Trace	0	0	4	0	10	0	10	4	0	0	40
CA15613C	415 Arborshade Trace	0	0	4	0	10	0	10	4	0	0	40
CA15612C	130 Silk Leaf Drive	0	0	5	0	10	0	10	4	0	0	40
CA15552C	500 Sweet Stream Trace	0	0	5	0	10	0	10	4	0	0	40
CA15443C	245 Ganton Court	0	0	5	0	10	0	10	4	0	0	40
CA15435C	465 Stedford Lane	0	0	5	0	10	0	10	4	0	0	40
CA14947C	5325 Lacosta Lane	0	0	3	10	0	0	10	4	0	0	40
CA14943C	5372 Lacosta Lane	0	0	4	10	0	0	10	4	0	0	40
CA14937C	5322 Lacosta Lane	0	0	4	10	0	0	10	4	0	0	40
CA14932C	5332 Lacosta Lane	0	0	5	0	10	0	10	4	0	0	40
CA14848C	535 Francis Pointe	0	0	5	0	10	0	10	4	0	0	40
CA14814C	110 Roncard Court	0	0	4	0	10	0	10	4	0	0	40
CA14809C	9315 Heatherton Walk	0	0	5	0	10	0	10	4	0	0	40
CA14808C	9315 Heatherton Walk	0	0	5	0	10	0	10	4	0	0	40
CA14806C	9305 Heatherton Walk	0	0	4	0	10	0	10	4	0	0	40
CA14798C	210 Battersea Pointe	0	0	5	0	10	0	10	4	0	0	40
CA11336C	10610 Nellie Brook Court	0	0	5	10	0	0	10	4	0	0	40
CA11335C	10610 Nellie Brook Court	0	0	5	10	0	0	10	4	0	0	40
CA11332C	10647 Polly Taylor Road	0	0	2	10	0	0	10	4	0	0	40
CA11331C	10647 Polly Taylor Road	0	0	2	10	0	0	10	4	0	0	40
CA11323C	10754 Polly Taylor Road	0	0	5	10	0	0	10	4	0	0	40
CA11320C	10774 Polly Taylor Road	0	0	5	10	0	0	10	4	0	0	40
CA11318C	7524 Manheim Road	0	0	4	10	0	0	10	4	0	0	40
CA11317C	225 Benton Street	0	0	4	10	0	0	10	4	0	0	40
CA11314C	210 Benton Street	0	0	5	0	10	0	10	4	0	0	40
CA11313C	10647 Polly Taylor Road	0	0	2	10	0	0	10	4	0	0	40
CA11312C	10687 Polly Taylor Road	0	0	2	10	0	0	10	4	0	0	40
CA11308C	10687 Polly Taylor Road	0	0	3	10	0	0	10	4	0	0	40
CA11305C	10707 Polly Taylor Road	0	0	3	10	0	0	10	4	0	0	40
CA11007C	700 Vista Bluff Drive	0	0	5	0	10	0	10	4	0	0	40
CA10653C	7475 Brookstead Crossing	0	0	5	0	10	0	10	4	0	0	40
CA10652C	7465 Brookstead Crossing	0	0	5	0	10	0	10	4	0	0	40
CA10643C	11215 Crofton Overlook Court	0	0	5	0	10	0	10	4	0	0	40
CA10629C	11225 Crofton Overlook Court	0	0	5	0	10	0	10	4	0	0	40
CA10627C	11240 Hambleton Way	0	0	5	0	10	0	10	4	0	0	40
CA10597C	285 Henley Place	0	0	5	0	10	0	10	4	0	0	40
CA15358C	11060 Medlock Bridge Road #5314	0	0	0	0	5	0	5	7	0	0	35
CA44727C	10080 Medlock Bridge Road	0	0	0	0	5	0	5	4	0	1	25
CA41627C	6455 Barwick Lane	0	0	0	0	5	0	5	4	0	1	25
CA40187C	5802 Grove Point Road	0	0	0	0	5	0	5	4	0	1	25
CA40183C	5802 Grove Point Road	0	0	0	0	5	0	5	4	0	1	25
CA21058C	10160 Medlock Bridge Road #A	0	0	0	0	5	0	5	4	0	1	25
CA21056C	9875 Medlock Bridge Parkway #100	0	0	0	0	5	0	5	4	0	1	25
CA21048C	10220 Medlock Bridge Rd, #300	0	0	0	0	5	0	5	4	0	1	25
CA21025C	9810 Medlock Bridge Road #C900	0	0	0	0	5	0	5	4	0	1	25
CA21022C	5805 Grove Point Road	0	0	0	0	5	0	5	4	0	1	25
CA21021C	1001 Quaker Ridge Way	0	0	0	0	5	0	5	4	0	1	25
CA21020C	10030 Medlock Bridge Road	0	0	0	0	5	0	5	4	0	1	25
CA21019C	9970 Medlock Bridge Road	0	0	0	0	5	0	5	4	0	1	25
CA21018C	9970 Medlock Bridge Road	0	0	0	0	5	0	5	4	0	1	25
CA21014C	5802 Grove Point Road	0	0	0	0	5	0	5	4	0	1	25
CA21011C	5802 Grove Point Road	0	0	0	0	5	0	5	4	0	1	25

Pipe Improvement												
Feature ID	Closest Address	Undersized Pipe Score	Overtopping Score	Diameter Score	CMP Score	Owner Score	Condition Score	Total Score	Total Subwatershed Score	Adjacent Riparian Buffer Score	Adjacent Impervious Area Score	Total Project Score
CA20898C	9485 Riverclub Parkway	0	0	0	0	5	0	5	5	0	0	25
CA20510C	203 Thorpe Park	0	0	0	0	5	0	5	5	0	0	25
CA20503C	6435 Barwick Lane	0	0	0	0	5	0	5	5	0	1	25
CA20497C	6435 Barwick Lane	0	0	0	0	5	0	5	4	0	1	25
CA17287C	5802 Grove Point Road	0	0	0	0	5	0	5	4	0	1	25
CA17285C	5802 Grove Point Road	0	0	0	0	5	0	5	4	0	1	25
CA17284C	5802 Grove Point Road	0	0	0	0	5	0	5	4	0	1	25
CA15470C	6445 Barwick Lane	0	0	0	0	5	0	5	4	0	1	25
CA15467C	6435 Barwick Lane	0	0	0	0	5	0	5	4	0	1	25
CA40640C	10700 Abbotts Bridge Road #190	0	0	0	0	5	0	5	4	0	0	20
CA40621C	705 Vista Bluff Drive	0	0	0	0	5	0	5	4	0	0	20
CA40620C	705 Vista Bluff Drive	0	0	0	0	5	0	5	4	0	0	20
CA40619C	705 Vista Bluff Drive	0	0	0	0	5	0	5	4	0	0	20
CA40618C	8940 Medlock Bridge Road	0	0	0	0	5	0	5	4	0	0	20
CA40603C	9186 Medlock Bridge Road	0	0	0	0	5	0	5	4	0	0	20
CA40602C	9186 Medlock Bridge Road	0	0	0	0	5	0	5	4	0	0	20
CA21062C	10220 Medlock Bridge Rd, #300	0	0	0	0	5	0	5	4	0	0	20
CA21061C	9875 Medlock Bridge Parkway #100	0	0	0	0	5	0	5	4	0	0	20
CA21057C	9875 Medlock Bridge Parkway #100	0	0	0	0	5	0	5	4	0	0	20
CA21034C	9810 Medlock Bridge Road #C900	0	0	0	0	5	0	5	4	0	0	20
CA21012C	5802 Grove Point Road	0	0	0	0	5	0	5	4	0	0	20
CA21009C	9900 Medlock Bridge Road	0	0	0	0	5	0	5	4	0	0	20
CA20989C	10965 Bell Road	0	0	0	0	5	0	5	4	0	0	20
CA20988C	11030 Medlock Bridge Road #280	0	0	0	0	5	0	5	4	0	0	20
CA20950C	9875 Medlock Bridge Parkway #100	0	0	0	0	5	0	5	4	0	0	20
CA20949C	10160 Medlock Bridge Road #A	0	0	0	0	5	0	5	4	0	0	20
CA20934C	9500 Riverclub Parkway	0	0	0	0	5	0	5	4	0	0	20
CA20932C	9495 Riverclub Parkway	0	0	0	0	5	0	5	4	0	0	20
CA20922C	9186 Medlock Bridge Road	0	0	0	0	5	0	5	4	0	0	20
CA20843C	705 Vista Bluff Drive	0	0	0	0	5	0	5	4	0	0	20
CA20505C	6290 Abbotts Bridge Road	0	0	0	0	5	0	5	4	0	0	20
CA16473C	11245 Hambleton Way	0	0	0	0	5	0	5	4	0	0	20
LV47263C		0	0	0	0	0	0	0	6	0	0	9
LV47261C		0	0	0	0	0	0	0	6	9	0	9
LV47259C		0	0	0	0	0	0	0	6	9	0	9
LV47258C		0	0	0	0	0	0	0	6	0	0	9
LV47257C		0	0	0	0	0	0	0	6	0	0	9
LV47249C		0	0	0	0	0	0	0	6	9	0	9
LV47247C		0	0	0	0	0	0	0	6	9	0	9
LV41008C	8104 Cannock Court	0	0	4	0	0	0	0	6	4	0	9
LV40313C	8104 Cannock Court	0	0	5	0	0	0	0	6	4	0	0
LV21625C	7924 Laurel Crest Drive	0	0	4	0	0	0	0	6	0	0	9
LV21624C	7924 Laurel Crest Drive	0	0	4	0	0	0	0	6	0	0	9
LV21623C	7874 Laurel Crest Drive	0	0	5	0	0	0	0	6	0	0	9
JC43574C	11650 Johns Creek Parkway	0	0	5	0	0	0	0	7	0	0	1
JC43573C	11650 Johns Creek Parkway	0	0	5	0	0	0	0	7	0	0	1
JC43572C	11350 Johns Creek Parkway	0	0	5	0	0	0	0	7	0	0	1
JC43571C	11350 Johns Creek Parkway	0	0	5	0	0	0	0	7	0	0	0
JC43570C	11350 Johns Creek Parkway	0	0	5	0	0	0	0	7	0	0	1
JC43569C	11350 Johns Creek Parkway	0	0	5	0	0	0	0	7	0	0	0
JC43568C	11350 Johns Creek Parkway	0	0	5	0	0	0	0	7	0	0	0
JC43567C	11350 Johns Creek Parkway	0	0	5	0	0	0	0	7	0	0	0
JC43566C	11350 Johns Creek Parkway	0	0	4	0	0	0	0	7	0	0	0
JC43565C	11350 Johns Creek Parkway	0	0	5	0	0	0	0	7	0	0	1
JC43552C	11460 Johns Creek Parkway	0	0	5	0	0	0	0	7	0	0	3
JC43550C	11460 Johns Creek Parkway	0	0	5	0	0	0	0	7	0	0	3
JC43549C	11460 Johns Creek Parkway	0	0	5	0	0	0	0	7	0	0	3
JC43548C	11460 Johns Creek Parkway	0	0	5	0	0	0	0	7	0	0	3
JC43547C	11460 Johns Creek Parkway	0	0	5	0	0	0	0	7	0	0	3
JC43546C	11460 Johns Creek Parkway	0	0	5	0	0	0	0	7	0	0	3
JC43506C	11650 Johns Creek Parkway	0	0	5	0	0	0	0	7	0	0	1
JC43418C	11350 Johns Creek Parkway	0	0	5	0	0	0	0	7	0	0	0
JC43417C	11350 Johns Creek Parkway	0	0	4	0	0	0	0	7	0	0	0
CA47537C	1334 Simonds Way	0	0	3	0	0	0	0	7	9	0	9
CA47536C	1334 Simonds Way	0	0	3	0	0	0	0	7	9	0	0
CA47524C	5023 Bellmoore Park Ln	0	0	5	0	0	0	0	7	0	0	0
CA47512C	1323 Simonds Way	0	0	4	0	0	0	0	7	0	0	9
CA47498C	1211 Kent Drive	0	0	5	0	0	0	0	7	0	0	9
CA47436C	303 Wiman Park Lane	0	0	0	0	0	0	0	8	0	0	1
CA47434C	301 Wiman Park Lane	0	0	0	0	0	0	0	8	9	0	1
CA47433C	1273 Cauley Creek Overlook	0	0	0	0	0	0	0	8	9	0	0
CA47427C	511 Vaux Drive	0	0	0	0	0	0	0	8	0	0	1
CA47426C	511 Vaux Drive	0	0	0	0	0	0	0	8	0	0	1
CA47423C	512 Vaux Drive	0	0	0	0	0	0	0	8	0	0	1
CA47422C		0	0	0	0	0	0	0	8	0	0	1
CA47421C	507 Vaux Drive	0	0	0	0	0	0	0	8	0	0	1
CA47420C	507 Vaux Drive	0	0	0	0	0	0	0	8	0	0	1
CA47419C	501 Vaux Drive	0	0	0	0	0	0	0	8	0	0	1
CA47418C	500 Vaux Drive	0	0	0	0	0	0	0	8	0	0	1
CA47417C	1269 Cauley Creek Overlook	0	0	0	0	0	0	0	8	0	0	1
CA47416C	500 Vaux Drive	0	0	0	0	0	0	0	8	0	0	0
CA47415C	1264 Cauley Creek Overlook	0	0	0	0	0	0	0	8	9	0	0
CA47414C	1264 Cauley Creek Overlook	0	0	0	0	0	0	0	8	9	0	0
CA47413C	1264 Cauley Creek Overlook	0	0	0	0	0	0	0	8	9	0	0
CA47412C	1274 Cauley Creek Overlook	0	0	0	0	0	0	0	8	9	0	0
CA47408C	1220 Cauley Creek Overlook	0	0	0	0	0	0	0	9	0	0	1
CA47407C	1224 Cauley Creek Overlook	0	0	0	0	0	0	0	9	0	0	1
CA47406C	1227 Cauley Creek Overlook	0	0	0	0	0	0	0	9	0	0	0
CA47405C	1229 Cauley Creek Overlook	0	0	0	0	0	0	0	9	0	0	1
CA47404C	1229 Cauley Creek Overlook	0	0	0	0	0	0	0	9	0	0	1
CA47403C	1226 Cauley Creek Overlook	0	0	0	0	0	0	0	9	0	0	1
CA47401C	1230 Cauley Creek Overlook	0	0	0	0	0	0	0	9	0	0	1
CA47399C	1233 Cauley Creek Overlook	0	0	0	0	0	0	0	9	0	0	1
CA47398C	1237 Cauley Creek Overlook	0	0	0	0	0	0	0	9	0	0	1
CA47397C	1237 Cauley Creek Overlook	0	0	0	0	0	0	0	9	0	0	1
CA47396C	1241 Cauley Creek Overlook	0	0	0	0	0	0	0	9	0	0	1
CA47394C	1245 Cauley Creek Overlook	0	0	0	0	0	0	0	9	0	0	1
CA47393C	1246 Cauley Creek Overlook	0	0	0	0	0	0	0	9	0	0	1
CA47392C	1245 Cauley Creek Overlook	0	0	0	0	0	0	0	9	0	0	1
CA47391C	1249 Cauley Creek Overlook	0	0	0	0	0	0	0	9	0	0	1
CA47391C	1247 Cauley Creek Overlook	0	0	0	0	0	0	0	9	0	0	1
CA47390C	1253 Cauley Creek Overlook	0	0	0	0	0	0	0	9	0	0	1
CA47389C	1259 Cauley Creek Overlook	0	0	0	0	0	0	0	9	0	0	1
CA47387C	1435 Calvert Lane	0	0	0	0	0	0	0	7	0	0	9
CA47386C	1416 Calvert Lane	0	0	0	0	0	0	0	7	0	0	9
CA47382C	1427 Calvert Lane	0	0	0	0	0	0	0	7	0	0	9
CA47378C	1421 Calvert Lane	0	0	0	0	0	0	0	7	0	0	9
CA47371C	1409 Calvert Lane	0	0	0	0	0	0	0	7	0	0	9
CA47370C	201 Hobson Lane	0	0	0	0	0	0	0	7	0	0	9
CA47366C	200 Hobson Lane	0	0	0	0	0	0	0	7	0	0	0
CA47363C	5000 Bellmoore Park Ln	0	0	0	0	0	0	0	7	0	0	9
CA47357C	1451 Calvert Lane	0	0	0	0	0	0	0	7	0	0	9
CA47356C	1278 Cauley Creek Overlook	0	0	0	0	0	0	0	7	9	0	9
CA47355C	1278 Cauley Creek Overlook	0	0	0	0	0	0	0	7	9	0	9
CA47354C	1278 Cauley Creek Overlook	0	0	0	0	0	0	0	7	9	0	9
CA47353C	1283 Cauley Creek Overlook	0	0	0	0	0	0	0	7	9	0	9
CA47352C	1279 Cauley Creek Overlook	0	0	0	0	0	0	0	7	9	0	9
CA47351C	1279 Cauley Creek Overlook	0	0	0	0	0	0	0	7	9	0	9
CA47347C	1278 Cauley Creek Overlook	0	0	0	0	0	0	0	7	9	0	0
CA47346C	1278 Cauley Creek Overlook	0	0	0	0	0	0	0	7	9	0	0
CA47341C	1278 Cauley Creek Overlook	0	0	0	0	0	0	0	7	0	0	0
CA47340C	1278 Cauley Creek Overlook	0	0	0	0	0	0	0	7	0	0	9
CA47339C	1278 Cauley Creek Overlook	0	0	0	0	0	0	0	7	0	0	9
CA47333C	1292 Cauley Creek Overlook	0	0	0	0	0	0	0	7	0	0	9
CA47330C	1271 Cauley Creek Overlook	0	0	0	0	0	0	0	8	9	0	1
CA47330C	1271 Cauley Creek Overlook	0	0	0	0	0	0	0	8	9	0	1
CA46557C	3001 Saint Ives Country Club Parkway	0	0	5	0	0	0	0	4	4</		

Pipe Improvement												
Feature ID	Closest Address	Undersized Pipe Score	Overtopping Score	Diameter Score	CMP Score	Owner Score	Condition Score	Total Score	Total Subwatershed Score	Adjacent Riparian Buffer Score	Adjacent Impervious Area Score	Total Project Score
CA46556C	1180 Vintage Club Drive	0	0	5	0	0	0	0	4	0	9	0
CA46550C	2002 River Bend Way	0	0	2	0	0	0	0	5	9	9	0
CA46549C	9025 Etching Overlook	0	0	5	0	0	0	0	5	0	0	0
CA46548C	3102 Saint Ives Country Club Parkway	0	0	5	0	0	0	0	4	0	9	0
CA46547C	3107 Saint Ives Country Club Parkway	0	0	5	0	0	0	0	4	0	9	0
CA46546C	1 Saint Ives Country Club #Rear	0	0	5	0	0	0	0	4	0	9	0
CA46545C	2224 Ascott Valley Trace	0	0	5	0	0	0	0	4	0	9	0
CA46543C	2224 Ascott Valley Trace	0	0	5	0	0	0	0	4	0	9	0
CA46373C	805 Brookmere Way	0	0	5	0	0	0	0	6	0	9	0
CA44791C	9735 Medlock Bridge Road	0	0	5	0	0	0	0	5	0	9	0
CA44773C	10070 Medlock Bridge Road	0	0	5	0	0	0	0	4	0	1	0
CA44769C	10080 Medlock Bridge Road	0	0	5	0	0	0	0	4	0	1	0
CA44762C	9875 Medlock Bridge Parkway #100-2	0	0	3	0	0	0	0	4	0	1	0
CA44758C	10555 Montclair Way	0	0	5	0	0	0	0	7	0	0	0
CA44757C	10555 Montclair Way	0	0	5	0	0	0	0	7	0	0	0
CA44756C	11450 Technology Circle	0	0	5	0	0	0	0	7	0	1	0
CA44754C	5985 State Bridge Road	0	0	5	0	0	0	0	5	0	1	0
CA44747C	9875 Medlock Bridge Parkway #100	0	0	3	0	0	0	0	4	0	1	0
CA44745C	10080 Medlock Bridge Road	0	0	5	0	0	0	0	4	0	1	0
CA44744C	10080 Medlock Bridge Road	0	0	5	0	0	0	0	4	0	1	0
CA44743C	10080 Medlock Bridge Road	0	0	5	0	0	0	0	4	0	1	0
CA44742C	10080 Medlock Bridge Road	0	0	5	0	0	0	0	4	0	1	0
CA44741C	10080 Medlock Bridge Road	0	0	5	0	0	0	0	4	0	1	0
CA44740C	10080 Medlock Bridge Road	0	0	5	0	0	0	0	4	0	1	0
CA44738C	10080 Medlock Bridge Road	0	0	5	0	0	0	0	4	0	1	0
CA44733C	9900 Medlock Bridge Road	0	0	5	0	0	0	0	4	0	1	0
CA44731C	9900 Medlock Bridge Road	0	0	5	0	0	0	0	4	0	1	0
CA44724C	10080 Medlock Bridge Road	0	0	5	0	0	0	0	4	0	1	0
CA44693C.1	10560 Montclair Way	0	0	5	0	0	0	0	7	9	0	0
CA44691C.1	10560 Montclair Way	0	0	4	0	0	0	0	7	4	1	0
CA44684C	6565 Boles Road	0	0	5	0	0	0	0	4	0	9	0
CA44683C.1	6565 Boles Road	0	0	5	0	0	0	0	4	0	9	0
CA44680C	9260 Riverclub Parkway	0	0	5	0	0	0	0	5	0	0	0
CA44677C	375 Parian Run	0	0	5	0	0	0	0	5	9	0	0
CA44674C	9260 Riverclub Parkway	0	0	5	0	0	0	0	5	9	0	0
CA44673C	9263 Riverclub Parkway	0	0	5	0	0	0	0	5	0	0	0
CA44652C	11442 Johns Creek Parkway	0	0	5	0	0	0	0	7	0	3	0
CA44566C	11440 Johns Creek Parkway	0	0	5	0	0	0	0	7	0	0	0
CA44565C	11440 Johns Creek Parkway	0	0	5	0	0	0	0	7	0	3	0
CA44564C	11440 Johns Creek Parkway	0	0	5	0	0	0	0	7	0	0	0
CA44563C.1	11440 Johns Creek Parkway	0	0	5	0	0	0	0	7	9	3	0
CA44562C.1	11440 Johns Creek Parkway	0	0	5	0	0	0	0	7	9	3	0
CA44561C	11440 Johns Creek Parkway	0	0	5	0	0	0	0	7	0	3	0
CA43057C	11350 Johns Creek Parkway	0	0	4	0	0	0	0	7	0	0	0
CA43054C	6005 State Bridge Road #626	0	0	5	0	0	0	0	5	0	0	0
CA42459C	11440 Johns Creek Parkway	0	0	5	0	0	0	0	7	9	3	0
CA42458C	11440 Johns Creek Parkway	0	0	5	0	0	0	0	7	9	3	0
CA42453C	11440 Johns Creek Parkway	0	0	5	0	0	0	0	7	9	3	0
CA42452C	12315 Cameron Drive	0	0	4	0	0	0	0	7	9	0	0
CA42449C	12315 Cameron Drive	0	0	5	0	0	0	0	7	0	0	0
CA42448C	12200 Cameron Drive	0	0	5	0	0	0	0	7	0	3	0
CA42447C	12210 Cameron Drive	0	0	5	0	0	0	0	7	0	0	0
CA42446C	12210 Cameron Drive	0	0	5	0	0	0	0	7	0	3	0
CA42445C	12210 Cameron Drive	0	0	5	0	0	0	0	7	0	3	0
CA42444C	12220 Cameron Drive	0	0	5	0	0	0	0	7	0	3	0
CA42443C	12240 Cameron Drive	0	0	5	0	0	0	0	7	0	0	0
CA42442C	12250 Cameron Drive	0	0	5	0	0	0	0	7	0	0	0
CA42441C	12315 Cameron Drive	0	0	5	0	0	0	0	7	0	0	0
CA42440C	12250 Cameron Drive	0	0	5	0	0	0	0	7	0	0	0
CA42439C	12250 Cameron Drive	0	0	5	0	0	0	0	7	0	0	0
CA42438C	12240 Cameron Drive	0	0	5	0	0	0	0	7	0	0	0
CA42437C	12240 Cameron Drive	0	0	5	0	0	0	0	7	0	0	0
CA42433C	11442 Johns Creek Parkway	0	0	0	0	0	0	0	7	0	3	0
CA42432C	11442 Johns Creek Parkway	0	0	0	0	0	0	0	7	0	3	0
CA42431C	11442 Johns Creek Parkway	0	0	5	0	0	0	0	7	0	3	0
CA42430C	11442 Johns Creek Parkway	0	0	5	0	0	0	0	7	0	0	0
CA42429C	11442 Johns Creek Parkway	0	0	5	0	0	0	0	7	0	0	0
CA42428C	11442 Johns Creek Parkway	0	0	5	0	0	0	0	7	0	0	0
CA42423C	11442 Johns Creek Parkway	0	0	5	0	0	0	0	7	0	0	0
CA42422C	11420 Johns Creek Parkway	0	0	5	0	0	0	0	7	0	3	0
CA42421C	11420 Johns Creek Parkway	0	0	5	0	0	0	0	7	0	0	0
CA42420C	11420 Johns Creek Parkway	0	0	5	0	0	0	0	7	0	0	0
CA42419C	11420 Johns Creek Parkway	0	0	5	0	0	0	0	7	0	3	0
CA42418C	11420 Johns Creek Parkway	0	0	5	0	0	0	0	7	0	0	0
CA42417C	12050 Cameron Drive	0	0	5	0	0	0	0	7	0	3	0
CA42415C	12050 Cameron Drive	0	0	5	0	0	0	0	7	0	3	0
CA42412C	11442 Johns Creek Parkway	0	0	5	0	0	0	0	7	0	3	0
CA42411C	11442 Johns Creek Parkway	0	0	5	0	0	0	0	7	0	0	0
CA42410C	11440 Johns Creek Parkway	0	0	5	0	0	0	0	7	0	0	0
CA42409C	11440 Johns Creek Parkway	0	0	5	0	0	0	0	7	9	3	0
CA42408C	11440 Johns Creek Parkway	0	0	5	0	0	0	0	7	9	3	0
CA42406C	6320 Abbotts Bridge Road	0	0	5	0	0	0	0	4	0	9	0
CA42402C	6250 Abbotts Bridge Road #100	0	0	5	0	0	0	0	4	0	0	0
CA42394C	6005 State Bridge Road #235	0	0	5	0	0	0	0	5	0	9	0
CA42386C	6015 State Bridge Road #11307	0	0	5	0	0	0	0	5	9	0	0
CA42382C	6015 State Bridge Road #11307	0	0	5	0	0	0	0	5	9	1	0
CA42381C	6015 State Bridge Road #12203	0	0	5	0	0	0	0	5	9	1	0
CA42377C	6015 State Bridge Road #4108	0	0	5	0	0	0	0	5	9	1	0
CA42361C	1010 Bay Tree Lane	0	0	5	0	0	0	0	5	9	0	0
CA42353C	11440 Johns Creek Parkway	0	0	5	0	0	0	0	7	9	3	0
CA42352C	12200 Cameron Drive	0	0	5	0	0	0	0	7	0	3	0
CA42201C	6240 Clapham Lane	0	0	2	0	0	0	0	4	0	9	0
CA42200C	11380 Technology Circle	0	0	5	0	0	0	0	7	0	9	0
CA42188C	6005 State Bridge Road #626	0	0	5	0	0	0	0	5	0	1	0
CA42173C	6005 State Bridge Road #1023	0	0	5	0	0	0	0	5	0	1	0
CA42026C	11380 Technology Circle	0	0	5	0	0	0	0	7	0	9	0
CA42012C	6248 Clapham Lane	0	0	4	0	0	0	0	4	0	9	0
CA42011C	6320 Abbotts Bridge Road	0	0	5	0	0	0	0	4	0	9	0
CA42010C	6240 Clapham Lane	0	0	5	0	0	0	0	4	0	9	0
CA42009C	6320 Abbotts Bridge Road	0	0	5	0	0	0	0	4	0	0	0
CA42007C	6208 Clapham Lane	0	0	5	0	0	0	0	4	0	9	0
CA42006C	6208 Clapham Lane	0	0	5	0	0	0	0	4	0	9	0
CA42005C	6200 Clapham Lane	0	0	5	0	0	0	0	4	0	9	0
CA42001C	6320 Abbotts Bridge Road	0	0	5	0	0	0	0	4	0	9	0
CA42000C	6320 Abbotts Bridge Road	0	0	5	0	0	0	0	4	0	9	0
CA41999C	6320 Abbotts Bridge Road	0	0	5	0	0	0	0	4	0	9	0
CA41998C	6320 Abbotts Bridge Road	0	0	5	0	0	0	0	4	0	9	0
CA41994C	11650 Johns Creek Parkway	0	0	5	0	0	0	0	7	0	9	0
CA41993C	6700 McGinnis Ferry Road	0	0	5	0	0	0	0	7	0	9	0
CA41992C	11650 Johns Creek Parkway	0	0	5	0	0	0	0	7	0	9	0
CA41991C	11650 Johns Creek Parkway	0	0	5	0	0	0	0	7	0	0	0
CA41990C	11650 Johns Creek Parkway	0	0	5	0	0	0	0	7	0	9	0
CA41989C	11650 Johns Creek Parkway	0	0	5	0	0	0	0	7	0	9	0
CA41988C	11650 Johns Creek Parkway	0	0	5	0	0	0	0	7	0	9	0
CA41987C	12315 Cameron Drive	0	0	3	0	0	0	0	7	9	0	0
CA41986C	1101 Lakefield Place	0	0	5	0	0	0	0	7	4	1	0
CA41984C	7308 Lakefield Place	0	0	5	0	0	0	0	7	0	1	0
CA41983C	7501 Lakefield Place	0	0	5	0	0	0	0	7	0	1	0
CA41982C	11360 Technology Circle	0	0	5	0	0	0	0	7	0	1	0
CA41963C	215 Hamlet Drive	0	0	5	0	0	0	0	7	0	9	0
CA41962C	11380 Technology Circle	0	0	5	0	0	0	0	7	0	9	0
CA41960C	210 Hamlet Drive	0	0	0	0	0	0	0	7	0	9	0
CA41952C	210 Hamlet Drive	0	0	5	0	0	0	0	7	0	9	0
CA41951C	215 Hamlet Drive	0	0	0	0	0	0	0	7	4	9	0
CA41950C	206 Hamlet Drive	0	0	5	0	0	0	0	7	4	9	0
CA41948C	206 Hamlet Drive	0	0	4	0	0	0	0	7	4	9	0
CA41947C	205 Hamlet Drive	0	0	5	0	0	0	0	7	0		

Pipe Improvement												
Feature ID	Closest Address	Undersized Pipe Score	Overtopping Score	Diameter Score	CMP Score	Owner Score	Condition Score	Total Score	Total Subwatershed Score	Adjacent Riparian Buffer Score	Adjacent Impervious Area Score	Total Project Score
CA41946C	213 Hamlet Drive	0	0	4	0	0	0	0	7	4	9	0
CA41945C	215 Hamlet Drive	0	0	5	0	0	0	0	7	4	9	0
CA41944C	206 Hamlet Drive	0	0	4	0	0	0	0	7	4	9	0
CA41943C	206 Hamlet Drive	0	0	5	0	0	0	0	7	0	9	0
CA41942C	205 Hamlet Drive	0	0	5	0	0	0	0	7	0	9	0
CA41940C	11510 Lakefield Dr	0	0	3	0	0	0	0	7	0	1	0
CA41939C	1104 Lakefield Place	0	0	5	0	0	0	0	7	0	1	0
CA41938C	1104 Lakefield Place	0	0	5	0	0	0	0	7	0	1	0
CA41937C	1104 Lakefield Place	0	0	4	0	0	0	0	7	0	1	0
CA41933C	11510 Lakefield Dr	0	0	5	0	0	0	0	7	0	1	0
CA41932C	11510 Lakefield Dr	0	0	5	0	0	0	0	7	0	1	0
CA41931C	11510 Lakefield Dr	0	0	5	0	0	0	0	7	0	0	0
CA41930C	1104 Lakefield Place	0	0	5	0	0	0	0	7	0	0	0
CA41929C	1104 Lakefield Place	0	0	5	0	0	0	0	7	0	1	0
CA41928C	1104 Lakefield Place	0	0	5	0	0	0	0	7	0	1	0
CA41927C	1104 Lakefield Place	0	0	5	0	0	0	0	7	0	0	0
CA41926C	1104 Lakefield Place	0	0	5	0	0	0	0	7	0	0	0
CA41925C	1104 Lakefield Place	0	0	5	0	0	0	0	7	0	0	0
CA41924C	1104 Lakefield Place	0	0	5	0	0	0	0	7	0	1	0
CA41923C	1104 Lakefield Place	0	0	5	0	0	0	0	7	0	1	0
CA41922C	11350 Johns Creek Parkway	0	0	5	0	0	0	0	7	0	0	0
CA41921C	1104 Lakefield Place	0	0	5	0	0	0	0	7	0	1	0
CA41920C	1101 Lakefield Place	0	0	5	0	0	0	0	7	4	1	0
CA41919C	1104 Lakefield Place	0	0	4	0	0	0	0	7	0	1	0
CA41918C	1103 Lakefield Place	0	0	4	0	0	0	0	7	0	1	0
CA41917C	1101 Lakefield Place	0	0	4	0	0	0	0	7	0	1	0
CA41916C	1101 Lakefield Place	0	0	4	0	0	0	0	7	4	0	0
CA41915C	1101 Lakefield Place	0	0	5	0	0	0	0	7	0	1	0
CA41914C	1101 Lakefield Place	0	0	4	0	0	0	0	7	4	0	0
CA41913C	1101 Lakefield Place	0	0	5	0	0	0	0	7	4	1	0
CA41912C	11455 Lakefield Drive #100	0	0	4	0	0	0	0	7	0	1	0
CA41911C	11455 Lakefield Drive #100	0	0	4	0	0	0	0	7	0	1	0
CA41910C	11455 Lakefield Drive #100	0	0	4	0	0	0	0	7	0	1	0
CA41909C	11455 Lakefield Drive #100	0	0	4	0	0	0	0	7	0	1	0
CA41908C	11455 Lakefield Drive #100	0	0	4	0	0	0	0	7	0	1	0
CA41907C	11555 Johns Creek Parkway	0	0	5	0	0	0	0	7	0	0	0
CA41906C	11350 Johns Creek Parkway	0	0	5	0	0	0	0	7	0	1	0
CA41905C	11350 Johns Creek Parkway	0	0	5	0	0	0	0	7	0	1	0
CA41904C	11510 Lakefield Dr	0	0	4	0	0	0	0	7	0	1	0
CA41903C	11350 Johns Creek Parkway	0	0	5	0	0	0	0	7	0	1	0
CA41902C	11350 Johns Creek Parkway	0	0	5	0	0	0	0	7	0	1	0
CA41901C	11350 Johns Creek Parkway	0	0	5	0	0	0	0	7	0	1	0
CA41900C	11350 Johns Creek Parkway	0	0	5	0	0	0	0	7	0	1	0
CA41899C	11350 Johns Creek Parkway	0	0	5	0	0	0	0	7	0	1	0
CA41898C	11350 Johns Creek Parkway	0	0	5	0	0	0	0	7	0	1	0
CA41897C	11350 Johns Creek Parkway	0	0	5	0	0	0	0	7	0	1	0
CA41896C	11350 Johns Creek Parkway	0	0	5	0	0	0	0	7	0	1	0
CA41895C	11350 Johns Creek Parkway	0	0	5	0	0	0	0	7	0	1	0
CA41894C	11350 Johns Creek Parkway	0	0	5	0	0	0	0	7	0	1	0
CA41893C	11350 Johns Creek Parkway	0	0	5	0	0	0	0	7	0	1	0
CA41892C	11510 Lakefield Dr	0	0	4	0	0	0	0	7	0	1	0
CA41868C	10680 Rogers Circle	0	0	5	0	0	0	0	6	0	9	0
CA41860C	6985 McGinnis Ferry Rd, #120	0	0	5	0	0	0	0	7	0	9	0
CA41859C	6985 McGinnis Ferry Rd, #160	0	0	5	0	0	0	0	7	0	9	0
CA41858C	6985 McGinnis Ferry Rd, #160	0	0	5	0	0	0	0	7	0	9	0
CA41857C	1123 Hemingford Way	0	0	5	0	0	0	0	7	0	9	0
CA41856C	1123 Hemingford Way	0	0	0	0	0	0	0	7	0	9	0
CA41855C	1123 Hemingford Way	0	0	5	0	0	0	0	7	0	9	0
CA41854C	6985 McGinnis Ferry Rd, #160	0	0	5	0	0	0	0	7	0	9	0
CA41853C	1123 Hemingford Way	0	0	0	0	0	0	0	7	0	9	0
CA41852C	6985 McGinnis Ferry Rd, #120	0	0	5	0	0	0	0	7	0	9	0
CA41851C	11475 Lakefield Drive	0	0	5	0	0	0	0	7	0	1	0
CA41850C	11475 Lakefield Drive	0	0	5	0	0	0	0	7	0	1	0
CA41849C	1419 Calvert Lane	0	0	5	0	0	0	0	7	0	0	0
CA41848C	1419 Calvert Lane	0	0	5	0	0	0	0	7	0	0	0
CA41847C	1419 Calvert Lane	0	0	5	0	0	0	0	7	0	0	0
CA41846C	1419 Calvert Lane	0	0	5	0	0	0	0	7	0	0	0
CA41836C	11450 Technology Circle	0	0	5	0	0	0	0	7	0	9	0
CA41834C	7145 McGinnis Ferry Road	0	0	5	0	0	0	0	7	0	9	0
CA41833C	7145 McGinnis Ferry Road	0	0	5	0	0	0	0	7	0	9	0
CA41832C	1198 Hannaford Lane	0	0	2	0	0	0	0	7	9	9	0
CA41830C	10950 Bell Road	0	0	5	0	0	0	0	4	0	9	0
CA41829C	6495 Stapleford Lane	0	0	5	0	0	0	0	4	0	9	0
CA41825C	10950 Bell Road	0	0	5	0	0	0	0	4	9	9	0
CA41822C	600 Astley Drive	0	0	0	0	0	0	0	7	0	9	0
CA41821C	1112 Hemingford Way	0	0	0	0	0	0	0	7	0	9	0
CA41820C	1112 Hemingford Way	0	0	4	0	0	0	0	7	0	9	0
CA41813C	1108 Hemingford Way	0	0	5	0	0	0	0	7	0	9	0
CA41812C	601 Astley Drive	0	0	5	0	0	0	0	7	0	9	0
CA41811C	602 Astley Drive	0	0	5	0	0	0	0	7	0	9	0
CA41810C	601 Astley Drive	0	0	5	0	0	0	0	7	0	9	0
CA41809C	608 Astley Drive	0	0	5	0	0	0	0	7	0	9	0
CA41798C	1125 Hemingford Way	0	0	5	0	0	0	0	7	4	9	0
CA41792C	6015 State Bridge Road #3308	0	0	5	0	0	0	0	5	0	1	0
CA41791C	6015 State Bridge Road #4307	0	0	5	0	0	0	0	5	9	1	0
CA41790C	6609 Creekview Circle	0	0	5	0	0	0	0	7	0	9	0
CA41767C	5955 State Bridge Road #110	0	0	5	0	0	0	0	5	0	0	0
CA41762C	5978 State Bridge Road	0	0	5	0	0	0	0	5	9	1	0
CA41750C	5970 State Bridge Road	0	0	5	0	0	0	0	5	0	9	0
CA41748C	9650 Medlock Bridge Road #100-104	0	0	5	0	0	0	0	5	0	9	0
CA41744C	6015 State Bridge Road	0	0	5	0	0	0	0	5	9	0	0
CA41711C	209 Hamlet Drive	0	0	5	0	0	0	0	7	0	1	0
CA41709C	215 Hamlet Drive	0	0	5	0	0	0	0	7	0	1	0
CA41706C	9400 Riverclub Parkway	0	0	4	0	0	0	0	5	9	9	0
CA41705C	9400 Riverclub Parkway	0	0	5	0	0	0	0	5	9	9	0
CA41696C	11224 Olbrich Trail	0	0	5	0	0	0	0	7	9	0	0
CA41695C	11224 Olbrich Trail	0	0	5	0	0	0	0	7	9	0	0
CA41672C	11180 Medlock Bridge Road	0	0	4	0	0	0	0	7	0	9	0
CA41671C	11180 Medlock Bridge Road	0	0	4	0	0	0	0	7	0	9	0
CA41670C	11180 Medlock Bridge Road	0	0	5	0	0	0	0	7	0	9	0
CA41669C	11180 Medlock Bridge Road	0	0	5	0	0	0	0	7	0	9	0
CA41667C	11275 Olbrich Trail	0	0	5	10	0	0	0	9	0	9	0
CA41659C	11255 Olbrich Trail	0	0	5	10	0	0	0	9	0	9	0
CA41658C	11365 Olbrich Trail	0	0	5	10	0	0	0	9	0	9	0
CA41657C	11325 Olbrich Trail	0	0	5	10	0	0	0	9	0	0	0
CA41656C	11325 Olbrich Trail	0	0	5	10	0	0	0	9	0	9	0
CA41655C	11325 Olbrich Trail	0	0	5	10	0	0	0	9	0	9	0
CA41654C	11345 Olbrich Trail	0	0	5	10	0	0	0	9	0	0	0
CA41653C	11355 Olbrich Trail	0	0	5	10	0	0	0	9	0	9	0
CA41652C	11365 Olbrich Trail	0	0	5	10	0	0	0	9	0	9	0
CA41642C	6015 State Bridge Road #2401	0	0	5	0	0	0	0	5	9	1	0
CA41622C	10740 Rogers Circle	0	0	5	0	0	0	0	4	0	0	0
CA41621C	10760 Rogers Circle	0	0	5	0	0	0	0	4	0	0	0
CA41618C	760 Henley Court	0	0	5	0	0	0	0	6	0	0	0
CA41617C	11235 Bell Road	0	0	5	0	0	0	0	6	0	9	0
CA41616C	8305 Cavendish Place	0	0	3	0	0	0	0	6	0	0	0
CA41612C	10680 Rogers Circle	0	0	5	0	0	0	0	6	0	9	0
CA41598C	9810 Medlock Bridge Road #C900	0	0	5	0	0	0	0	4	0	1	0
CA41595C	9260 Riverclub Parkway	0	0	4	0	0	0	0	5	9	0	0
CA41590C	9600 Medlock Bridge Road	0	0	5	0	0	0	0	5	0	9	0
CA41589C	9600 Medlock Bridge Road	0	0	5	0	0	0	0	5	0	9	0
CA41588C	9690 Ventana Way	0	0	5	0	0	0	0	4	0	9	0
CA41587C	9690 Ventana Way	0	0	5	0	0	0	0	4	0	9	0
CA41586C	9670 Ventana Way	0	0	5	0	0	0	0	4	0	0	0
CA41577C	11180 Medlock Bridge Road	0	0	5	0	0	0	0	7	0	9	0
CA41575C	11180 Medlock Bridge Road	0	0	4	0	0	0	0	7	0	9	0
CA41573C	11180 Medlock Bridge Road	0	0	4	0	0	0</					

Pipe Improvement													
Feature ID	Closest Address	Undersized Pipe Score	Overtopping Score	Diameter Score	CMP Score	Owner Score	Condition Score	Total Score	Total Subwatershed Score	Adjacent Riparian Buffer Score	Adjacent Impervious Area Score	Total Project Score	
CA41568C	1102 Hemingford Way	0	0	5	0	0	0	0	7	0	9	0	
CA41567C	1104 Hemingford Way	0	0	5	0	0	0	0	7	4	9	0	
CA41566C	1104 Hemingford Way	0	0	5	0	0	0	0	7	4	0	0	
CA41564C	220 Hamlet Drive	0	0	5	0	0	0	0	7	0	9	0	
CA41563C	320 Ashbrook Boulevard	0	0	5	0	0	0	0	7	0	0	0	
CA41562C	308 Ashbrook Boulevard	0	0	5	0	0	0	0	7	0	0	0	
CA41561C	308 Ashbrook Boulevard	0	0	5	0	0	0	0	7	0	9	0	
CA41560C	11157 Gates Terrace	0	0	5	0	0	0	0	7	0	9	0	
CA41559C	11157 Gates Terrace	0	0	5	0	0	0	0	7	0	9	0	
CA41552C	8208 Lakefield Place	0	0	5	0	0	0	0	7	0	3	0	
CA41551C	8205 Lakefield Place	0	0	5	0	0	0	0	7	0	3	0	
CA41546C	7501 Lakefield Place	0	0	5	0	0	0	0	7	0	3	0	
CA41545C	7105 Lakefield Place	0	0	5	0	0	0	0	7	0	0	0	
CA41543C	7002 Lakefield Place	0	0	5	0	0	0	0	7	9	3	0	
CA41541C	7004 Lakefield Place	0	0	5	0	0	0	0	7	9	3	0	
CA41540C	5306 Lakefield Place	0	0	5	0	0	0	0	7	9	3	0	
CA41539C	6308 Lakefield Place	0	0	5	0	0	0	0	7	9	3	0	
CA41537C	5105 Lakefield Place	0	0	4	0	0	0	0	7	9	3	0	
CA41536C	5105 Lakefield Place	0	0	3	0	0	0	0	7	9	3	0	
CA41534C	5201 Lakefield Place	0	0	3	0	0	0	0	7	9	3	0	
CA41530C	10008 Lakefield Place	0	0	3	0	0	0	0	7	9	3	0	
CA41529C	10204 Lakefield Place	0	0	4	0	0	0	0	7	9	3	0	
CA41528C	5201 Lakefield Place	0	0	3	0	0	0	0	7	9	3	0	
CA41527C	5201 Lakefield Place	0	0	3	0	0	0	0	7	9	3	0	
CA41526C	5301 Lakefield Place	0	0	4	0	0	0	0	7	9	3	0	
CA41525C	11002 Lakefield Place	0	0	3	0	0	0	0	7	0	0	0	
CA41522C	11002 Lakefield Place	0	0	5	0	0	0	0	7	0	0	0	
CA41519C	4102 Lakefield Place	0	0	5	0	0	0	0	7	9	0	0	
CA41516C	4101 Lakefield Place	0	0	2	0	0	0	0	7	9	0	0	
CA41514C	3104 Lakefield Place	0	0	5	0	0	0	0	7	9	0	0	
CA41513C	3108 Lakefield Place	0	0	5	0	0	0	0	7	9	3	0	
CA41512C	3108 Lakefield Place	0	0	5	0	0	0	0	7	9	0	0	
CA41511C	3108 Lakefield Place	0	0	5	0	0	0	0	7	9	3	0	
CA41510C	11465 Lakefield Drive	0	0	2	0	0	0	0	7	9	3	0	
CA41509C	2502 Lakefield Place	0	0	5	0	0	0	0	7	9	3	0	
CA41507C	11350 Technology Circle	0	0	4	0	0	0	0	7	0	0	0	
CA41506C	11354 Technology Circle	0	0	4	0	0	0	0	7	0	0	0	
CA41501C	11300 Johns Creek Parkway #200	0	0	5	0	0	0	0	7	0	1	0	
CA41481C	2502 Lakefield Place	0	0	5	0	0	0	0	7	9	3	0	
CA41480C	2502 Lakefield Place	0	0	5	0	0	0	0	7	9	3	0	
CA41479C	2104 Lakefield Place	0	0	5	0	0	0	0	7	9	3	0	
CA41477C	1305 Lakefield Place	0	0	5	0	0	0	0	7	9	3	0	
CA41475C	2107 Lakefield Place	0	0	5	0	0	0	0	7	9	3	0	
CA41474C	1501 Lakefield Place	0	0	5	0	0	0	0	7	9	3	0	
CA41473C	2107 Lakefield Place	0	0	5	0	0	0	0	7	9	3	0	
CA41471C	1104 Lakefield Place	0	0	5	0	0	0	0	7	0	0	0	
CA41470C	1104 Lakefield Place	0	0	5	0	0	0	0	7	0	0	0	
CA41469C	1104 Lakefield Place	0	0	4	0	0	0	0	7	0	3	0	
CA41468C	1104 Lakefield Place	0	0	4	0	0	0	0	7	0	3	0	
CA41467C	1104 Lakefield Place	0	0	5	0	0	0	0	7	0	3	0	
CA41459C	6170 Bellmoore Park Ln	0	0	5	0	0	0	0	7	0	0	0	
CA41458C	6140 Bellmoore Park Ln	0	0	5	0	0	0	0	7	0	9	0	
CA41457C	10465 Grandview Square	0	0	5	0	0	0	0	7	9	9	0	
CA41456C	10485 Grandview Square	0	0	5	0	0	0	0	7	9	9	0	
CA41455C	10490 Grandview Square	0	0	5	0	0	0	0	7	0	9	0	
CA41441C	1062 Hannaford Lane	0	0	5	0	0	0	0	7	0	9	0	
CA41410C	6290 Abbotts Bridge Road #504	0	0	5	0	0	0	0	4	0	1	0	
CA41409C	120 Cauley Club Court	0	0	5	10	10	0	0	11	0	9	0	
CA41408C	220 Hamlet Drive	0	0	5	0	0	0	0	7	0	9	0	
CA41406C	218 Hamlet Drive	0	0	5	0	0	0	0	7	4	9	0	
CA41405C	220 Hamlet Drive	0	0	5	0	0	0	0	7	0	9	0	
CA41401C	9635 Ventana Way #102	0	0	5	0	0	0	0	4	0	0	0	
CA41397C	9500 Medlock Bridge Road	0	0	5	0	0	0	0	4	0	9	0	
CA41395C	9500 Medlock Bridge Road	0	0	5	0	0	0	0	4	0	9	0	
CA41394C	9500 Medlock Bridge Road	0	0	5	0	0	0	0	4	0	9	0	
CA41393C	9650 Ventana Way #104	0	0	5	0	0	0	0	4	0	0	0	
CA41392C	9650 Ventana Way #104	0	0	5	0	0	0	0	4	0	9	0	
CA41391C	9500 Medlock Bridge Road	0	0	5	0	0	0	0	4	0	9	0	
CA41390C	9500 Medlock Bridge Road	0	0	5	0	0	0	0	4	0	9	0	
CA41383C	9775 Medlock Bridge Road #K	0	0	5	0	0	0	0	5	0	9	0	
CA41375C	1603 Girvan Ridge Drive	0	0	5	0	0	0	0	4	0	0	0	
CA41367C	1596 Bayhill Drive	0	0	5	0	0	0	0	4	9	1	0	
CA41365C	2108 Glen Castle Court	0	0	5	0	0	0	0	4	0	0	0	
CA41073C	403 Colonsay Drive	0	0	2	0	0	0	0	4	4	9	0	
CA41071C	1008 Quaker Ridge Way	0	0	4	0	0	0	0	4	9	0	0	
CA41033C	5325 Lacosta Lane	0	0	5	0	0	0	0	4	0	0	0	
CA41029C	7042 Walham Grove	0	0	5	0	0	0	0	8	0	9	0	
CA41028C	7012 Walham Grove	0	0	3	0	0	0	0	8	0	9	0	
CA41023C	11245 Gates Terrace	0	0	5	0	0	0	0	7	0	9	0	
CA41022C	332 Ashbrook Boulevard	0	0	5	0	0	0	0	7	0	9	0	
CA41021C	332 Ashbrook Boulevard	0	0	5	0	0	0	0	7	0	9	0	
CA41020C	11245 Gates Terrace	0	0	5	0	0	0	0	7	9	9	0	
CA41016C	10945 Rogers Circle	0	0	4	0	0	0	0	6	0	0	0	
CA41015C	10795 Rogers Circle	0	0	4	0	0	0	0	6	0	0	0	
CA41012C	7059 Walham Grove	0	0	5	0	0	0	0	8	0	9	0	
CA41001C	10945 Rogers Circle	0	0	5	0	0	0	0	6	0	0	0	
CA40996C	10795 Rogers Circle	0	0	3	0	0	0	0	6	0	0	0	
CA40994C	205 Thamesmar Lane	0	0	4	0	0	0	0	6	0	9	0	
CA40993C	11573 Twickham Court	0	0	4	0	0	0	0	6	0	9	0	
CA40979C	1198 Hannaford Lane	0	0	5	0	0	0	0	7	9	9	0	
CA40978C	1198 Hannaford Lane	0	0	5	0	0	0	0	7	9	0	0	
CA40977C	1198 Hannaford Lane	0	0	5	0	0	0	0	7	9	0	0	
CA40976C	1198 Hannaford Lane	0	0	5	0	0	0	0	7	9	0	0	
CA40975C	1415 Calvert Lane	0	0	0	0	0	0	0	7	0	0	0	
CA40973C	1415 Calvert Lane	0	0	0	0	0	0	0	7	0	0	0	
CA40972C	1415 Calvert Lane	0	0	4	0	0	0	0	7	0	9	0	
CA40971C	1419 Calvert Lane	0	0	5	0	0	0	0	7	0	0	0	
CA40970C	1421 Calvert Lane	0	0	5	0	0	0	0	7	0	0	0	
CA40953C	6955 McGinnis Ferry Road #107	0	0	3	0	0	0	0	7	9	9	0	
CA40952C	6955 McGinnis Ferry Road #115	0	0	3	0	0	0	0	7	9	0	0	
CA40950C	10950 Bell Road #Rear	0	0	4	0	0	0	0	7	0	0	0	
CA40949C	11180 Medlock Bridge Road	0	0	5	0	0	0	0	7	0	9	0	
CA40948C	10950 Bell Road #Rear	0	0	4	0	0	0	0	7	0	0	0	
CA40946C	10950 Bell Road	0	0	5	0	0	0	0	4	9	9	0	
CA40920C	5955 State Bridge Road #110	0	0	5	0	0	0	0	5	0	1	0	
CA40919C	5955 State Bridge Road #110	0	0	5	0	0	0	0	5	0	0	0	
CA40918C	5955 State Bridge Road #110	0	0	5	0	0	0	0	5	0	1	0	
CA40917C	5955 State Bridge Road #110	0	0	5	0	0	0	0	5	0	1	0	
CA40916C	5955 State Bridge Road #110	0	0	5	0	0	0	0	5	0	1	0	
CA40915C	5955 State Bridge Road #110	0	0	5	0	0	0	0	5	0	1	0	
CA40897C	5900 State Bridge Road #1A	0	0	5	0	0	0	0	5	0	9	0	
CA40890C	5950 State Bridge Road #J	0	0	5	0	0	0	0	5	9	9	0	
CA40889C	5950 State Bridge Road #J	0	0	5	0	0	0	0	5	9	0	0	
CA40882C	9775 Medlock Bridge Road #5	0	0	3	0	0	0	0	5	9	9	0	
CA40874C	9500 Medlock Bridge Road	0	0	5	0	0	0	0	4	0	9	0	
CA40856C	9700 Medlock Bridge Road #120	0	0	5	0	0	0	0	5	0	9	0	
CA40817C	5101 Dinant Drive	0	0	5	0	0	0	0	4	0	1	0	
CA40802C	575 Marsh Park Drive	0	0	5	0	0	0	0	5	0	0	0	
CA40801C	110 High Bluff Court	0	0	5	0	0	0	0	4	0	9	0	
CA40800C	10645 Polly Taylor Road	0	0	5	0	0	0	0	4	0	0	0	
CA40799C	7524 Manheim Road	0	0	5	0	0	0	0	4	0	0	0	
CA40794C	635 Covey Place	0	0	5	0	0	0	0	7	0	9	0	
CA40791C	10530 Montclair Way	0	0	5	0	0	0	0	7	0	1	0	
CA40782C	700 Henley Fields Circle	0	0	5	0	0	0	0	4	0	9	0	
CA40777C	1592 Bayhill Drive	0	0	5	0	0	0	0	4	4	9	0	
CA40776C	1603 Girvan Ridge Drive	0	0	5	0	0	0	0	4	0	0	0	
CA40771C	9165 Waits Ferry Crossing	0	0	5	0	0	0	0	4	9	1	0	

Pipe Improvement												
Feature ID	Closest Address	Undersized Pipe Score	Overtopping Score	Diameter Score	CMP Score	Owner Score	Condition Score	Total Score	Total Subwatershed Score	Adjacent Riparian Buffer Score	Adjacent Impervious Area Score	Total Project Score
CA40769C	1010 River Park Drive	0	0	3	0	0	0	0	5	4	9	0
CA40765C	5192 Dinant Drive	0	0	5	0	0	0	0	4	0	1	0
CA40764C	5192 Dinant Drive	0	0	5	0	0	0	0	4	0	1	0
CA40760C	9125 Eifel Court	0	0	5	0	0	0	0	4	0	1	0
CA40758C	9135 Eifel Court	0	0	5	0	0	0	0	4	0	1	0
CA40753C	5132 Dinant Drive	0	0	3	0	0	0	0	4	0	1	0
CA40751C	9135 Eifel Court	0	0	5	0	0	0	0	4	0	1	0
CA40746C	5077 Dinant Drive	0	0	5	0	0	0	0	4	0	1	0
CA40743C	5053 Dinant Drive	0	0	5	0	0	0	0	4	0	1	0
CA40741C	5017 Dinant Drive	0	0	5	0	0	0	0	4	0	1	0
CA40695C	5845 State Bridge Road	0	0	4	0	0	0	0	5	0	9	0
CA40679C	9635 Ventana Way #100	0	0	5	0	0	0	0	4	0	0	0
CA40674C	3101 Saint Ives Country Club Parkway	0	0	5	0	0	0	0	4	9	0	0
CA40663C	115 Villamoura Way	0	0	5	0	0	0	0	4	0	9	0
CA40639C	11450 Gates Boulevard	0	0	5	0	0	0	0	7	0	0	0
CA40631C	589 Walkers Lane	0	0	3	0	0	0	0	8	0	9	0
CA40624C	740 Vista Bluff Drive	0	0	5	0	0	0	0	4	0	9	0
CA40581C	10945 Rogers Circle	0	0	5	0	0	0	0	6	0	9	0
CA40580C	10945 Rogers Circle	0	0	5	0	0	0	0	6	0	9	0
CA40578C	10945 Rogers Circle	0	0	5	0	0	0	0	6	0	9	0
CA40577C	10945 Rogers Circle	0	0	5	0	0	0	0	6	0	9	0
CA40556C	1175 Vintage Club Drive	0	0	5	0	0	0	0	4	0	9	0
CA40554C	9635 Ventana Way #203	0	0	5	0	0	0	0	4	0	9	0
CA40550C	1017 Quaker Ridge Way	0	0	5	0	0	0	0	4	0	1	0
CA40545C	9590 Medlock Bridge Road #C	0	0	5	0	0	0	0	4	0	9	0
CA40306C	11450 Gates Boulevard	0	0	5	0	0	0	0	7	0	9	0
CA40299C	10975 Chandon Way	0	0	5	10	10	1		9	0	9	0
CA40282C	10555 Embry Farm Road #Rear	0	0	4	0	0	0	0	6	0	0	0
CA40281C	10795 Rogers Circle	0	0	5	0	0	0	0	6	0	0	0
CA40280C	10795 Rogers Circle	0	0	5	0	0	0	0	6	0	0	0
CA40279C	10795 Rogers Circle	0	0	3	0	0	0	0	6	0	0	0
CA40278C	10795 Rogers Circle	0	0	5	0	0	0	0	6	0	0	0
CA40277C	10795 Rogers Circle	0	0	4	0	0	0	0	6	0	9	0
CA40276C	10795 Rogers Circle	0	0	4	0	0	0	0	6	0	9	0
CA40274C	7962 Amawalk Circle	0	0	5	0	0	0	0	6	4	0	0
CA40264C	10795 Rogers Circle	0	0	3	0	0	0	0	6	0	0	0
CA40263C	205 Thamesmar Lane	0	0	4	0	0	0	0	6	0	9	0
CA40262C	10555 Embry Farm Road #Rear	0	0	5	0	0	0	0	6	0	0	0
CA40261C	10555 Embry Farm Road #Rear	0	0	5	0	0	0	0	6	0	0	0
CA40260C	10795 Rogers Circle	0	0	5	0	0	0	0	6	0	0	0
CA40259C	10795 Rogers Circle	0	0	5	0	0	0	0	6	0	9	0
CA40258C	10795 Rogers Circle	0	0	3	0	0	0	0	6	0	0	0
CA40256C	10795 Rogers Circle	0	0	3	0	0	0	0	6	0	9	0
CA40255C	10795 Rogers Circle	0	0	4	0	0	0	0	6	0	9	0
CA40251C	10700 Cauley Creek Drive	0	0	5	10	10	1		11	0	0	0
CA40238C	5986 State Bridge Road	0	0	5	0	0	0	0	5	9	0	0
CA40225C	9405 Saint Georgen Common	0	0	5	0	0	0	0	5	9	9	0
CA40221C	1603 Girvan Ridge Drive	0	0	5	0	0	0	0	4	0	9	0
CA40215C	125 Vintage Club Court	0	0	5	0	0	0	0	4	0	9	0
CA40210C	9405 Saint Georgen Common	0	0	5	0	0	0	0	5	9	9	0
CA40205C	5180 Dinant Drive	0	0	3	0	0	0	0	4	0	1	0
CA40204C	5192 Dinant Drive	0	0	2	0	0	0	0	4	0	1	0
CA40203C	9105 Eifel Court	0	0	5	0	0	0	0	4	0	0	0
CA40198C	5162 Dinant Drive	0	0	2	0	0	0	0	4	0	1	0
CA40196C	12343 Brookmere Place	0	0	5	0	0	0	0	6	0	9	0
CA40193C	10070 Medlock Bridge Road	0	0	5	0	0	0	0	4	0	1	0
CA40186C	7000 Amberleigh Way	0	0	5	10	10	1		9	0	0	0
CA40181C	1010 River Park Drive	0	0	5	0	0	0	0	5	9	9	0
CA40176C	3107 Saint Ives Country Club Parkway	0	0	5	0	0	0	0	4	0	9	0
CA40173C	1018 Quaker Ridge Way	0	0	5	0	0	0	0	4	0	0	0
CA40171C	1310 Vintage Club Drive	0	0	5	0	0	0	0	4	9	0	0
CA40168C	1011 Palmetto Dunes Drive	0	0	4	0	0	0	0	4	0	9	0
CA40158C	7000 Amberleigh Way	0	0	5	10	10	0		9	0	0	0
CA40155C	10985 Chandon Way	0	0	5	0	10	0		9	0	9	0
CA40149C	10080 Medlock Bridge Road	0	0	5	0	0	0	0	4	0	1	0
CA22063C	1010 River Park Drive	0	0	5	0	0	0	0	5	9	9	0
CA21889C	1304 Lakefield Place	0	0	5	0	0	0	0	7	0	3	0
CA21807C	5078 Dinant Drive	0	0	5	0	0	0	0	4	0	1	0
CA21805C	5078 Dinant Drive	0	0	5	0	0	0	0	4	0	1	0
CA21739C	6031 Brookhaven Cir	0	0	5	0	0	0	0	7	0	9	0
CA21738C	6032 Brookhaven Cir	0	0	5	0	0	0	0	7	0	9	0
CA21737C	6034 Brookhaven Cir	0	0	5	0	0	0	0	7	0	9	0
CA21736C	6050 Brookhaven Cir	0	0	5	0	0	0	0	7	0	9	0
CA21735C	6024 Brookhaven Cir	0	0	5	0	0	0	0	7	0	9	0
CA21734C	6024 Brookhaven Cir	0	0	5	0	0	0	0	7	0	9	0
CA21733C	6026 Brookhaven Cir	0	0	5	0	0	0	0	7	0	9	0
CA21732C	6031 Brookhaven Cir	0	0	4	0	0	0	0	7	0	9	0
CA21730C	6031 Brookhaven Cir	0	0	4	0	0	0	0	7	0	9	0
CA21727C	6048 Brookhaven Cir	0	0	4	0	0	0	0	7	0	9	0
CA21719C	6120 Brookhaven Cir	0	0	3	0	0	0	0	7	0	9	0
CA21716C	6112 Brookhaven Cir	0	0	3	0	0	0	0	7	0	9	0
CA21715C	6112 Brookhaven Cir	0	0	5	0	0	0	0	7	0	9	0
CA21714C	6112 Brookhaven Cir	0	0	3	0	0	0	0	7	0	9	0
CA21713C	6112 Brookhaven Cir	0	0	5	0	0	0	0	7	0	9	0
CA21711C	6112 Brookhaven Cir	0	0	4	0	0	0	0	7	0	9	0
CA21710C	6087 Brookhaven Cir	0	0	5	0	0	0	0	7	0	9	0
CA21709C	6094 Brookhaven Cir	0	0	5	0	0	0	0	7	0	9	0
CA21708C	6104 Brookhaven Cir	0	0	5	0	0	0	0	7	0	9	0
CA21707C	6094 Brookhaven Cir	0	0	5	0	0	0	0	7	0	9	0
CA21655C	12349 Brookmere Place	0	0	5	0	0	0	0	6	0	0	0
CA21652C	7803 Laurel Crest Drive	0	0	5	0	0	0	0	6	9	9	0
CA21651C	12343 Brookmere Place	0	0	5	0	0	0	0	6	9	9	0
CA21650C	12343 Brookmere Place	0	0	5	0	0	0	0	6	9	9	0
CA21640C	6534 Marlowe Glen Way	0	0	5	0	0	0	0	6	0	9	0
CA21637C	101 Laurel Crest Alley	0	0	5	0	0	0	0	6	0	9	0
CA21636C	200 Bedford Alley	0	0	5	0	0	0	0	6	0	9	0
CA21635C	7870 Laurel Crest Drive	0	0	5	0	0	0	0	6	0	9	0
CA21634C	201 Bedford Alley	0	0	5	0	0	0	0	6	0	9	0
CA21611C	12328 Brookmere Place	0	0	5	0	0	0	0	6	9	9	0
CA21603C	12312 Brookmere Place	0	0	4	0	0	0	0	6	4	0	0
CA21573C	835 Brookmere Way	0	0	5	0	0	0	0	6	0	0	0
CA21570C	805 Brookmere Way	0	0	5	0	0	0	0	6	0	9	0
CA21566C	11355 Crestview Terrace	0	0	5	0	0	0	0	6	0	9	0
CA21558C	11405 Crestview Terrace	0	0	5	0	0	0	0	6	0	9	0
CA21379C	11095 Callaway Drive	0	0	4	0	0	0	0	4	4	9	0
CA21378C	11095 Callaway Drive	0	0	5	0	0	0	0	4	4	9	0
CA20863C	9185 Medlock Bridge Road	0	0	5	0	0	0	0	4	0	0	0
CA20862C	9185 Medlock Bridge Road	0	0	5	0	0	0	0	4	0	9	0
CA20488C	6250 Abbotts Bridge Road #200	0	0	5	0	0	0	0	4	0	1	0
CA20484C	11314 Olbrich Trail	0	0	3	10	0	0		9	0	0	0
CA20483C	11340 Olbrich Trail	0	0	3	10	0	0		9	0	0	0
CA20482C	11360 Olbrich Trail	0	0	3	10	0	0		9	0	9	0
CA20481C	11360 Olbrich Trail	0	0	3	10	0	0		9	0	9	0
CA20480C	6470 Bellmoore Park Ln	0	0	4	10	0	0		9	0	9	0
CA20479C	6470 Bellmoore Park Ln	0	0	4	10	0	0		9	0	9	0
CA20478C	6470 Bellmoore Park Ln	0	0	4	10	0	0		9	0	9	0
CA20477C	6470 Bellmoore Park Ln	0	0	4	10	0	0		9	0	9	0
CA20476C	6470 Bellmoore Park Ln	0	0	4	10	0	0		9	0	9	0
CA20475C	6410 Bellmoore Park Ln	0	0	4	10	0	0		9	0	9	0
CA20474C	6390 Bellmoore Park Ln	0	0	4	10	0	0		9	0	9	0
CA20473C	6390 Bellmoore Park Ln	0	0	5	10	0	0		9	0	9	0
CA20472C	11150 Olbrich Trail	0	0	5	10	0	0		9	0	9	0
CA20470C	6390 Bellmoore Park Ln	0	0	5	10	0	0		9	0	0	0
CA20469C	6385 Bellmoore Park Ln	0	0	5	0	0	0		9	0	9	0
CA20468C	6487 Bellmoore Park Ln	0	0	5	10	0	0		9	0	9	0
CA20467C	6487 Bellmoore Park Ln	0	0	5	10	0	0		9	0	9	0
CA20466C	6414 Bellmoore Park Ln	0	0	5	10	0	0		9	0	9	0

Pipe Improvement												
Feature ID	Closest Address	Undersized Pipe Score	Overtopping Score	Diameter Score	CMP Score	Owner Score	Condition Score	Total Score	Total Subwatershed Score	Adjacent Riparian Buffer Score	Adjacent Impervious Area Score	Total Project Score
CA20465C	6414 Bellmoore Park Ln	0	0	5	10	0	0	0	9	0	0	9
CA20464C	6412 Bellmoore Park Ln	0	0	5	10	0	0	0	9	0	0	9
CA20463C	6414 Bellmoore Park Ln	0	0	5	10	0	0	0	9	0	0	9
CA20462C	3030 Labrouste Cv	0	0	4	0	0	0	0	9	0	0	0
CA20461C	3020 Labrouste Cv	0	0	4	0	0	0	0	9	0	0	0
CA20460C	6487 Bellmoore Park Ln	0	0	4	0	0	0	0	9	0	0	0
CA20459C	6487 Bellmoore Park Ln	0	0	4	10	0	0	0	9	0	0	0
CA20458C	6487 Bellmoore Park Ln	0	0	4	10	0	0	0	9	0	0	0
CA20457C	6465 Bellmoore Park Ln	0	0	4	0	0	0	0	9	0	0	0
CA20456C	3025 Labrouste Cv	0	0	4	0	0	0	0	9	0	0	0
CA20455C	3025 Labrouste Cv	0	0	4	0	0	0	0	9	0	0	0
CA20454C	3385 Labrouste Cv	0	0	4	0	0	0	0	9	0	0	0
CA20444C	951 Olmsted Lane	0	0	5	10	0	0	0	9	0	0	9
CA20443C	955 Olmsted Lane	0	0	5	10	0	0	0	9	0	0	9
CA20427C	907 Olmsted Lane	0	0	4	0	0	0	0	7	0	0	9
CA20426C	907 Olmsted Lane	0	0	4	0	0	0	0	7	0	0	9
CA20423C	6243 Bellmoore Park Ln	0	0	4	0	0	0	0	7	9	0	0
CA20422C	6243 Bellmoore Park Ln	0	0	4	0	0	0	0	7	4	0	0
CA20325C	403 Colonsay Drive	0	0	2	0	0	0	0	4	4	9	0
CA20258C	7250 Grandview Overlook	0	0	5	0	0	0	0	7	0	0	9
CA20257C	7150 Grandview Overlook	0	0	5	0	0	0	0	7	0	0	9
CA20241C	10296 Grandview Square	0	0	5	0	0	0	0	7	9	0	0
CA20240C	10296 Grandview Square	0	0	5	0	0	0	0	7	9	0	0
CA20230C	10072 Grandview Square	0	0	5	0	0	0	0	7	9	9	0
CA20229C	10072 Grandview Square	0	0	5	0	0	0	0	7	4	9	0
CA20220C	10005 Grandview Square	0	0	5	0	0	0	0	7	0	0	9
CA20215C	10015 Grandview Square	0	0	5	0	0	0	0	7	0	0	9
CA20209C	10020 Grandview Square	0	0	5	0	0	0	0	7	9	9	0
CA20208C	10020 Grandview Square	0	0	5	0	0	0	0	7	9	9	0
CA20203C	6012 Bellmoore Park Ln	0	0	5	0	0	0	0	7	9	9	0
CA20202C	6012 Bellmoore Park Ln	0	0	5	0	0	0	0	7	9	9	0
CA20201C	6012 Bellmoore Park Ln	0	0	5	0	0	0	0	7	0	0	9
CA20199C	6012 Bellmoore Park Ln	0	0	5	0	0	0	0	7	0	0	9
CA19814C	5815 State Bridge Rd	0	0	5	0	0	0	0	5	0	0	9
CA19813C	5815 State Bridge Rd	0	0	5	0	0	0	0	5	0	0	9
CA19812C	5815 State Bridge Rd	0	0	5	0	0	0	0	5	0	0	9
CA19811C	5815 State Bridge Rd	0	0	5	0	0	0	0	5	0	0	9
CA19810C	5815 State Bridge Rd	0	0	5	0	0	0	0	5	0	0	9
CA19809C	5815 State Bridge Rd	0	0	5	0	0	0	0	5	9	9	0
CA19694C	11440 Johns Creek Parkway	0	0	4	0	0	0	0	7	9	3	0
CA19687C	11440 Johns Creek Parkway	0	0	5	0	0	0	0	7	9	3	0
CA19686C	11445 Johns Creek Parkway #100-300	0	0	5	0	0	0	0	7	9	3	0
CA19384C	6200 Clapham Lane	0	0	5	0	0	0	0	4	0	0	0
CA19380C	10455 Parsons Road	0	0	5	0	0	0	0	4	0	0	9
CA19261C	1010 River Park Drive	0	0	5	0	0	0	0	5	9	9	0
CA17510C	6200 Clapham Lane	0	0	5	0	0	0	0	4	0	0	9
CA17509C	6200 Clapham Lane	0	0	5	0	0	0	0	4	0	0	9
CA17508C	6233 Clapham Lane	0	0	5	0	0	0	0	4	0	0	9
CA17506C	6289 Clapham Lane	0	0	5	0	0	0	0	4	0	0	0
CA17505C	6277 Clapham Lane	0	0	5	0	0	0	0	4	0	0	9
CA16737C	100 Preston Hollow Lane	0	0	5	0	0	0	0	4	0	0	9
CA16733C	304 Briton Park Court	0	0	5	0	0	0	0	4	0	0	9
CA16730C	302 Briton Park Court	0	0	5	0	0	0	0	4	0	0	9
CA16728C	1596 Bayhill Drive	0	0	5	0	0	0	0	4	9	9	0
CA16726C	1591 Bayhill Drive	0	0	5	0	0	0	0	4	0	0	9
CA16718C	1585 Bayhill Drive	0	0	4	0	0	0	0	4	0	0	9
CA16713C	1155 Ascott Valley Drive	0	0	5	0	0	0	0	4	0	0	0
CA16707C	1162 Ascott Valley Drive	0	0	5	0	0	0	0	4	0	0	9
CA16706C	2204 Ascott Valley Trace	0	0	5	0	0	0	0	4	0	0	9
CA16704C	2204 Ascott Valley Trace	0	0	3	0	0	0	0	4	0	0	9
CA16697C	1135 Ascott Valley Drive	0	0	5	0	0	0	0	4	0	0	9
CA16693C	1134 Ascott Valley Drive	0	0	5	0	0	0	0	4	0	0	9
CA16686C	1119 Ascott Valley Drive	0	0	3	0	0	0	0	4	0	0	9
CA16685C	2100 Glen Castle Court	0	0	5	0	0	0	0	4	0	0	9
CA16683C	1123 Ascott Valley Drive #400	0	0	5	0	0	0	0	4	0	0	0
CA16680C	1111 Ascott Valley Drive	0	0	5	0	0	0	0	4	0	0	9
CA16673C	2104 Glen Castle Court	0	0	5	0	0	0	0	4	0	0	0
CA16669C	2028 Kinderton Manor Drive	0	0	4	0	0	0	0	4	0	0	9
CA16664C	2033 Kinderton Manor Drive	0	0	5	0	0	0	0	4	0	0	9
CA16292C	3098 Saint Ives Country Club Parkway	0	0	5	0	0	0	0	4	0	0	9
CA16290C	1800 Ballybunion Drive	0	0	5	0	0	0	0	4	0	0	9
CA16287C	303 Scioto Court	0	0	5	0	0	0	0	4	0	0	9
CA16286C	3001 Castle Pines Drive	0	0	5	0	0	0	0	4	0	0	9
CA16284C	3011 Castle Pines Drive	0	0	5	0	0	0	0	4	0	0	0
CA16281C	3029 Shinnecock Hills Drive	0	0	5	0	0	0	0	4	0	0	9
CA16273C	246 Southern Hill Drive	0	0	5	0	0	0	0	5	0	0	0
CA16269C	233 Southern Hill Drive	0	0	5	0	0	0	0	5	0	0	1
CA16267C	1000 Bay Tree Lane	0	0	5	0	0	0	0	5	0	0	1
CA16266C	232 Southern Hill Drive	0	0	5	0	0	0	0	5	0	0	1
CA16265C	232 Southern Hill Drive	0	0	5	0	0	0	0	5	0	0	0
CA16264C	1002 Bay Tree Lane	0	0	4	0	0	0	0	5	0	0	1
CA16263C	1007 Bay Tree Lane	0	0	4	0	0	0	0	5	0	0	1
CA16262C	1009 Bay Tree Lane	0	0	5	0	0	0	0	5	0	0	1
CA16260C	806 Moss Creek Plantation	0	0	5	0	0	0	0	5	0	0	0
CA16258C	409 W. Country Drive	0	0	5	0	0	0	0	4	9	0	0
CA16257C	407 W. Country Drive	0	0	5	0	0	0	0	4	9	1	0
CA16252C	401 W. Country Drive	0	0	5	0	0	0	0	4	0	0	1
CA16249C	201 Southern Hill Drive	0	0	5	0	0	0	0	4	9	1	0
CA16248C	306 W. Country Drive	0	0	5	0	0	0	0	4	0	0	1
CA16247C	306 W. Country Drive	0	0	5	0	0	0	0	4	0	0	0
CA16246C	306 W. Country Drive	0	0	5	0	0	0	0	4	0	0	0
CA16245C	312 W. Country Drive	0	0	5	0	0	0	0	4	0	0	0
CA16244C	312 W. Country Drive	0	0	5	0	0	0	0	4	9	0	0
CA16243C	200 Southern Hill Drive	0	0	5	0	0	0	0	4	9	0	0
CA16242C	317 W. Country Drive	0	0	4	0	0	0	0	4	9	1	0
CA16241C	317 W. Country Drive	0	0	4	0	0	0	0	4	9	1	0
CA16238C	314 W. Country Drive	0	0	5	0	0	0	0	4	9	1	0
CA16237C	317 W. Country Drive	0	0	5	0	0	0	0	4	9	1	0
CA16236C	1030 Quaker Ridge Way	0	0	5	0	0	0	0	4	9	0	0
CA16235C	1030 Quaker Ridge Way	0	0	5	0	0	0	0	4	0	0	1
CA16234C	1021 Quaker Ridge Way	0	0	5	0	0	0	0	4	0	0	1
CA16233C	3101 Saint Ives Country Club Parkway	0	0	5	0	0	0	0	4	9	9	0
CA16232C	1036 Quaker Ridge Way	0	0	5	0	0	0	0	4	9	9	0
CA16231C	201 Southern Hill Drive	0	0	5	0	0	0	0	4	9	1	0
CA16230C	119 Kennemer Court	0	0	5	0	0	0	0	4	9	1	0
CA16229C	119 Kennemer Court	0	0	5	0	0	0	0	4	4	1	0
CA16228C	119 Kennemer Court	0	0	5	0	0	0	0	4	0	0	1
CA16226C	1026 Quaker Ridge Way	0	0	5	0	0	0	0	4	4	0	0
CA16225C	1026 Quaker Ridge Way	0	0	5	0	0	0	0	4	4	1	0
CA16221C	114 Kennemer Court	0	0	5	0	0	0	0	4	0	0	0
CA16220C	1018 Quaker Ridge Way	0	0	5	0	0	0	0	4	0	0	0
CA16219C	1018 Quaker Ridge Way	0	0	5	0	0	0	0	4	0	0	1
CA16218C	1059 Wild Dunes Way	0	0	5	0	0	0	0	4	0	0	1
CA16217C	1059 Wild Dunes Way	0	0	5	0	0	0	0	4	0	0	1
CA16216C	1010 Quaker Ridge Way	0	0	5	0	0	0	0	4	9	1	0
CA16215C	1010 Quaker Ridge Way	0	0	5	0	0	0	0	4	0	0	1
CA16214C	1005 Quaker Ridge Way	0	0	5	0	0	0	0	4	0	0	1
CA16212C	1051 Wild Dunes Way	0	0	5	0	0	0	0	4	0	0	1
CA16211C	3001 Saint Ives Country Club Parkway	0	0	5	0	0	0	0	4	4	1	0
CA16208C	1050 Wild Dunes Way	0	0	5	0	0	0	0	4	4	1	0
CA16207C	1050 Wild Dunes Way	0	0	5	0	0	0	0	4	4	1	0
CA16206C	1050 Wild Dunes Way	0	0	5	0	0	0	0	4	4	1	0
CA16203C	704 Millport Pointe	0	0	5	0	0	0	0	4	9	1	0
CA16198C	214 Southern Hill Drive	0	0	5	0	0	0	0	5	0	0	0
CA16195C	800 Moss Creek Plantation	0	0	5	0	0	0	0	4	0	0	1
CA16194C	800 Moss Creek Plantation	0	0	5	0	0	0	0	5	0	0	1
CA16192C	803 Moss Creek Plantation	0	0	5	0	0	0	0	5	0	0	1

Pipe Improvement													
Feature ID	Closest Address	Undersized Pipe Score	Overtopping Score	Diameter Score	CMP Score	Owner Score	Condition Score	Total Score	Total Subwatershed Score	Adjacent Riparian Buffer Score	Adjacent Impervious Area Score	Total Project Score	
CA16188C	604 Eagle Creek Pointe	0	0	5	0	0	0	0	5	0	0	0	
CA16187C	602 Eagle Creek Pointe	0	0	5	0	0	0	0	5	0	0	0	
CA16186C	603 Eagle Creek Pointe	0	0	5	0	0	0	0	5	0	0	0	
CA16185C	603 Eagle Creek Pointe	0	0	5	0	0	0	0	5	0	0	0	
CA16184C	605 Eagle Creek Pointe	0	0	5	0	0	0	0	5	0	0	0	
CA16183C	605 Eagle Creek Pointe	0	0	5	0	0	0	0	5	0	0	0	
CA16182C	504 Champions Pointe	0	0	5	0	0	0	0	5	0	0	0	
CA16181C	602 Eagle Creek Pointe	0	0	5	0	0	0	0	5	0	0	0	
CA16170C	1596 Bayhill Drive	0	0	4	0	0	0	0	4	9	0	0	
CA16169C	1596 Bayhill Drive	0	0	4	0	0	0	0	4	9	0	0	
CA16167C	1596 Bayhill Drive	0	0	5	0	0	0	0	4	0	0	0	
CA16165C	1596 Bayhill Drive	0	0	4	0	0	0	0	4	9	0	0	
CA16163C	733 Kilarney Lane	0	0	5	0	0	0	0	4	0	0	0	
CA16161C	763 Kilarney Lane	0	0	5	0	0	0	0	4	0	0	0	
CA16140C	2013 Kinderton Manor Drive	0	0	5	0	0	0	0	4	0	0	0	
CA16138C	2013 Kinderton Manor Drive	0	0	5	0	0	0	0	4	0	0	0	
CA16134C	2009 Kinderton Manor Drive	0	0	5	0	0	0	0	4	0	0	0	
CA16133C	2000 Kinderton Manor Drive	0	0	5	0	0	0	0	4	0	0	0	
CA16131C	2001 Kinderton Manor Drive	0	0	5	0	0	0	0	4	9	0	0	
CA16128C	2001 Kinderton Manor Drive	0	0	5	0	0	0	0	4	9	0	0	
CA16125C	800 Amerden Ponds Court	0	0	5	0	0	0	0	4	0	0	0	
CA16124C	1105 Ascott Valley Drive	0	0	5	0	0	0	0	4	0	0	0	
CA16117C	704 Henley Fields Circle	0	0	5	0	0	0	0	4	0	0	0	
CA16111C	1600 Girvan Ridge Drive	0	0	5	0	0	0	0	4	0	0	0	
CA16108C	3201 Saint Ives Country Club Parkway	0	0	5	0	0	0	0	4	0	0	0	
CA16106C	3201 Saint Ives Country Club Parkway	0	0	5	0	0	0	0	4	0	0	0	
CA16101C	1609 Girvan Ridge Drive	0	0	5	0	0	0	0	4	0	0	0	
CA16100C	1603 Girvan Ridge Drive	0	0	5	0	0	0	0	4	0	0	0	
CA16099C	401 Thorpe Park	0	0	5	0	0	0	0	4	0	0	0	
CA16097C	1602 Girvan Ridge Drive	0	0	5	0	0	0	0	4	0	0	0	
CA16092C	1620 Girvan Ridge Drive	0	0	5	0	0	0	0	5	0	0	0	
CA16091C	1620 Girvan Ridge Drive	0	0	5	0	0	0	0	5	0	0	0	
CA16088C	605 Dalmore Drive	0	0	3	0	0	0	0	5	9	0	0	
CA16082C	1300 Vintage Club Drive	0	0	5	0	0	0	0	4	0	0	0	
CA16081C	1300 Vintage Club Drive	0	0	5	0	0	0	0	4	0	0	0	
CA16076C	103 Pierrepoint Isle	0	0	5	0	0	0	0	4	0	0	0	
CA16075C	1270 Vintage Club Drive	0	0	5	0	0	0	0	4	0	0	0	
CA16070C	1285 Vintage Club Drive	0	0	5	0	0	0	0	4	0	0	0	
CA16069C	1220 Vintage Club Drive	0	0	5	0	0	0	0	4	0	0	0	
CA16067C	1235 Vintage Club Drive	0	0	5	0	0	0	0	4	0	0	0	
CA16057C	504 Butler National Drive	0	0	5	0	0	0	0	4	0	0	0	
CA16054C	1417 Spyglass Hill Drive	0	0	5	0	0	0	0	4	0	0	0	
CA16050C	102 Butler Creek Court	0	0	5	0	0	0	0	5	0	0	0	
CA16047C	100 Butler Creek Court	0	0	5	0	0	0	0	5	0	0	0	
CA16045C	1420 Spyglass Hill Drive	0	0	5	0	0	0	0	5	0	0	0	
CA16042C	1427 Spyglass Hill Drive	0	0	5	0	0	0	0	5	0	0	0	
CA16038C	402 Spyglass Hill Court	0	0	5	0	0	0	0	4	0	0	0	
CA16027C	1408 Spyglass Hill Drive	0	0	5	0	0	0	0	4	0	0	0	
CA16025C	1407 Spyglass Hill Drive	0	0	5	0	0	0	0	4	0	0	0	
CA16018C	1140 Vintage Club Drive	0	0	5	0	0	0	0	4	0	0	0	
CA16013C	1100 Vintage Club Drive	0	0	5	0	0	0	0	4	9	0	0	
CA16011C	1075 Vintage Club Drive	0	0	5	0	0	0	0	4	9	0	0	
CA16008C	1010 Vintage Club Drive	0	0	5	0	0	0	0	4	0	0	0	
CA16002C	1011 Palmetto Dunes Drive	0	0	5	0	0	0	0	4	0	0	0	
CA15999C	3185 Saint Ives Country Club Parkway	0	0	5	0	0	0	0	4	0	0	0	
CA15998C	1011 Palmetto Dunes Drive	0	0	5	0	0	0	0	4	0	0	0	
CA15994C	3172 Saint Ives Country Club Parkway	0	0	5	0	0	0	0	4	0	0	0	
CA15991C	2013 Palmetto Dunes Court	0	0	5	0	0	0	0	4	0	0	0	
CA15988C	1018 Palmetto Dunes Drive	0	0	4	0	0	0	0	4	0	0	0	
CA15987C	1024 Palmetto Dunes Drive	0	0	5	0	0	0	0	4	0	0	0	
CA15979C	304 Jupiter Hills Drive	0	0	5	0	0	0	0	4	0	0	0	
CA15977C	175 Jupiter Hills Pointe	0	0	5	0	0	0	0	4	0	0	0	
CA15975C	175 Jupiter Hills Pointe	0	0	5	0	0	0	0	4	0	0	0	
CA15973C	3167 Saint Ives Country Club Parkway	0	0	5	0	0	0	0	4	0	0	0	
CA15969C	3151 Saint Ives Country Club Parkway	0	0	5	0	0	0	0	4	0	0	0	
CA15967C	3155 Saint Ives Country Club Parkway	0	0	5	0	0	0	0	4	0	0	0	
CA15962C	3136 Saint Ives Country Club Parkway	0	0	5	0	0	0	0	4	0	0	0	
CA15960C	121 Royal Dornoch Drive	0	0	5	0	0	0	0	4	9	0	0	
CA15956C	101 Villamoura Way	0	0	5	0	0	0	0	4	9	0	0	
CA15954C	101 Villamoura Way	0	0	5	0	0	0	0	4	0	0	0	
CA15952C	100 Villamoura Way	0	0	5	0	0	0	0	4	0	0	0	
CA15949C	115 Villamoura Way	0	0	5	0	0	0	0	4	0	0	0	
CA15946C	121 Villamoura Way	0	0	5	0	0	0	0	4	0	0	0	
CA15944C	122 Villamoura Way	0	0	5	0	0	0	0	4	0	0	0	
CA15940C	402 Colonsay Drive	0	0	5	0	0	0	0	4	4	0	0	
CA15939C	403 Colonsay Drive	0	0	5	0	0	0	0	4	9	0	0	
CA15937C	403 Colonsay Drive	0	0	5	0	0	0	0	4	4	0	0	
CA15935C	1829 Ballybunion Drive	0	0	5	0	0	0	0	4	0	0	0	
CA15933C	1829 Ballybunion Drive	0	0	5	0	0	0	0	4	0	0	0	
CA15928C	1822 Ballybunion Drive	0	0	5	0	0	0	0	4	0	0	0	
CA15925C	1812 Ballybunion Drive	0	0	5	0	0	0	0	4	0	0	0	
CA15538C	190 Witheridge Drive	0	0	4	0	0	0	0	4	9	0	0	
CA15536C	6775 Wolford Court	0	0	5	0	0	0	0	4	9	0	0	
CA15535C	6775 Wolford Court	0	0	5	0	0	0	0	4	9	0	0	
CA15331C	11268 Gates Terrace	0	0	4	0	0	0	0	7	9	0	0	
CA15328C	11112 Densford Way	0	0	5	0	0	0	0	7	0	0	0	
CA15325C	11120 Densford Way	0	0	5	0	0	0	0	7	0	0	0	
CA15324C	11189 Gates Terrace	0	0	5	0	0	0	0	7	0	0	0	
CA15323C	312 Ashbrook Boulevard	0	0	5	0	0	0	0	7	0	0	0	
CA15322C	312 Ashbrook Boulevard	0	0	5	0	0	0	0	7	0	0	0	
CA15311C	11177 Gates Terrace	0	0	5	0	0	0	0	7	0	0	0	
CA15310C	11192 Gates Terrace	0	0	5	0	0	0	0	7	0	0	0	
CA14948C	5372 Lacosta Lane	0	0	5	0	0	0	0	4	0	0	0	
CA14946C	5342 Lacosta Lane	0	0	4	0	0	0	0	4	0	0	0	
CA14945C	5335 Lacosta Lane	0	0	4	0	0	0	0	4	0	0	0	
CA14942C	5392 Lacosta Lane	0	0	5	0	0	0	0	4	0	0	0	
CA14941C	5302 Lacosta Lane	0	0	5	0	0	0	0	4	0	0	0	
CA14939C	5322 Lacosta Lane	0	0	5	0	0	0	0	4	0	0	0	
CA14933C	5325 Lacosta Lane	0	0	5	0	0	0	0	4	0	0	0	
CA11583C	10530 Montclair Way	0	0	5	0	0	0	0	7	0	0	0	
CA11567C	6125 Brookhaven Circle	0	0	5	0	0	0	0	7	0	0	0	
CA11566C	6133 Brookhaven Circle	0	0	5	0	0	0	0	7	0	0	0	
CA11565C	6128 Brookhaven Circle	0	0	5	0	0	0	0	7	0	0	0	
CA11563C	6150 Brookhaven Circle	0	0	5	0	0	0	0	7	0	0	0	
CA11562C	6142 Brookhaven Circle	0	0	5	0	0	0	0	7	0	0	0	
CA11561C	6134 Brookhaven Circle	0	0	5	0	0	0	0	7	0	0	0	
CA11547C	11196 Brookhavenclub Drive	0	0	1	0	0	0	0	7	0	0	0	
CA11546C	11188 Brookhavenclub Drive	0	0	1	0	0	0	0	7	0	0	0	
CA11545C	11188 Brookhavenclub Drive	0	0	1	0	0	0	0	7	0	0	0	
CA11541C	11173 Brookhavenclub Drive	0	0	2	0	0	0	0	7	0	0	0	
CA11540C	11173 Brookhavenclub Drive	0	0	2	0	0	0	0	7	0	0	0	
CA11539C	11185 Brookhavenclub Drive	0	0	1	0	0	0	0	7	0	0	0	
CA11538C	11185 Brookhavenclub Drive	0	0	1	0	0	0	0	7	0	0	0	
CA11535C	11209 Brookhavenclub Drive	0	0	5	0	0	0	0	7	4	0	0	
CA11528C	11225 Brookhavenclub Drive	0	0	5	0	0	0	0	7	4	0	0	
CA11527C	11213 Brookhavenclub Drive	0	0	5	0	0	0	0	7	4	0	0	
CA11526C	11229 Brookhavenclub Drive	0	0	5	0	0	0	0	7	4	0	0	
CA11523C	11233 Brookhavenclub Drive	0	0	5	0	0	0	0	7	4	0	0	
CA11522C	11241 Brookhavenclub Drive	0	0	5	0	0	0	0	7	9	0	0	
CA11519C	6019 Brookhaven Circle	0	0	4	0	0	0	0	7	0	0	0	
CA11518C	6019 Brookhaven Circle	0	0	5	0	0	0	0	7	0	0	0	
CA11517C	6016 Brookhaven Circle	0	0	5	0	0	0	0	7	0	0	0	
CA11497C	11197 Gates Terrace	0	0	5	0	0	0	0	7	0	0	0	
CA11496C	11186 Gates Terrace	0	0	5	0	0	0	0	7	0	0	0	
CA11491C	6867 Downs Avenue	0	0	4	0	0	0	0	7	9	0	0	
CA11490C	11268 Gates Terrace	0	0	5	0	0	0	0	7	9	0	0	
CA11489C	11268 Gates Terrace	0	0	5	0	0	0	0	7	9	0	0	

Pipe Improvement												
Feature ID	Closest Address	Undersized Pipe Score	Overtopping Score	Diameter Score	CMP Score	Owner Score	Condition Score	Total Score	Total Subwatershed Score	Adjacent Riparian Buffer Score	Adjacent Impervious Area Score	Total Project Score
CA11486C	6864 Downs Avenue	0	0	5	0	0	0	0	7	0	0	0
CA11484C	6864 Downs Avenue	0	0	5	0	0	0	0	7	0	0	0
CA11483C	11290 Gates Terrace	0	0	5	0	0	0	0	7	0	0	0
CA11480C	6892 Downs Avenue	0	0	4	0	0	0	0	7	9	0	0
CA11478C	11297 Gates Terrace	0	0	5	0	0	0	0	7	0	0	0
CA11476C	590 Walkers Lane	0	0	3	0	0	0	0	8	0	0	0
CA11475C	7038 Walham Grove	0	0	3	0	0	0	0	8	0	0	0
CA11469C	589 Walkers Lane	0	0	5	0	0	0	0	8	0	0	0
CA11466C	6990 Walham Grove	0	0	5	0	0	0	0	8	0	0	0
CA11460C	11214 Gates Terrace	0	0	5	0	0	0	0	7	0	0	0
CA11459C	11217 Gates Terrace	0	0	5	0	0	0	0	7	0	0	0
CA11458C	11214 Gates Terrace	0	0	5	0	0	0	0	7	0	0	0
CA11456C	11214 Gates Terrace	0	0	5	0	0	0	0	7	0	0	0
CA11453C	11258 Gates Terrace	0	0	4	0	0	0	0	7	9	0	0
CA11452C	11254 Gates Terrace	0	0	5	0	0	0	0	7	9	0	0
CA11450C	6896 Downs Avenue	0	0	4	0	0	0	0	7	9	0	0
CA11449C	6903 Downs Avenue	0	0	5	0	0	0	0	7	9	0	0
CA11448C	6915 Downs Avenue	0	0	5	0	0	0	0	7	9	0	0
CA11447C	6915 Downs Avenue	0	0	5	0	0	0	0	7	9	0	0
CA11436C	11305 Gates Terrace	0	0	5	0	0	0	0	7	0	0	0
CA11434C	11318 Gates Terrace	0	0	5	0	0	0	0	7	0	0	0
CA11433C	11329 Gates Terrace	0	0	5	0	0	0	0	7	0	0	0
CA11424C	7071 Walham Grove	0	0	5	0	0	0	0	8	0	0	0
CA11422C	11353 Gates Terrace	0	0	5	0	0	0	0	7	0	0	0
CA11421C	11365 Gates Terrace	0	0	5	0	0	0	0	7	0	0	0
CA11420C	11365 Gates Terrace	0	0	5	0	0	0	0	7	0	0	0
CA11418C	11374 Gates Terrace	0	0	5	0	0	0	0	7	0	0	0
CA11417C	11353 Gates Terrace	0	0	5	0	0	0	0	7	0	0	0
CA11416C	11450 Gates Boulevard	0	0	5	0	0	0	0	7	0	0	0
CA11415C	11450 Gates Boulevard	0	0	5	0	0	0	0	7	0	0	0
CA11414C	11443 Gates Boulevard	0	0	5	0	0	0	0	7	0	0	0
CA11413C	11350 Gates Terrace	0	0	5	0	0	0	0	7	0	0	0
CA11412C	11362 Gates Terrace	0	0	5	0	0	0	0	7	0	0	0
CA11407C	589 Walkers Lane	0	0	5	0	0	0	0	8	0	0	0
CA11402C	600 Covey Place	0	0	4	0	0	0	0	7	0	0	0
CA11399C	145 Sage Run Trail	0	0	5	0	0	0	0	7	0	0	0
CA11396C	100 Sage Run Trail	0	0	5	0	0	0	0	7	0	0	0
CA11394C	100 Sage Run Trail	0	0	4	0	0	0	0	7	0	0	0
CA11389C	205 Ruffed Grouse Way	0	0	5	0	0	0	0	7	0	0	0
CA11388C	205 Ruffed Grouse Way	0	0	5	0	0	0	0	13	0	0	0
CA11387C	100 Hedgerow Trace	0	0	5	0	0	0	0	7	0	0	0
CA11384C	420 Bevy Court	0	0	5	0	0	0	0	7	0	0	0
CA11379C	10775 Cauley Creek Drive	0	0	5	0	10	0	0	11	0	0	0
CA11378C	10775 Cauley Creek Drive	0	0	5	10	10	0	0	11	0	1	0
CA11377C	10775 Cauley Creek Drive	0	0	5	0	15	0	0	11	0	1	0
CA11376C	10740 Cauley Creek Drive	0	0	5	10	10	0	0	11	0	1	0
CA11375C	10755 Cauley Creek Drive	0	0	4	10	10	0	0	11	0	0	0
CA11374C	10765 Cauley Creek Drive	0	0	5	10	15	0	0	11	0	1	0
CA11371C	10755 Cauley Creek Drive	0	0	4	10	10	0	0	11	0	0	0
CA11369C	10700 Cauley Creek Drive	0	0	5	10	10	1	0	11	0	1	0
CA11368C	10700 Cauley Creek Drive	0	0	5	10	10	1	0	11	0	1	0
CA11367C	10695 Cauley Creek Drive	0	0	4	10	10	0	0	11	0	1	0
CA11366C	10695 Cauley Creek Drive	0	0	5	10	10	1	0	11	0	1	0
CA11365C	10705 Cauley Creek Drive	0	0	5	0	15	0	0	11	0	1	0
CA11364C	10680 Cauley Creek Drive	0	0	5	10	10	0	0	11	0	1	0
CA11361C	10640 Cauley Creek Drive	0	0	5	10	10	0	0	11	0	9	0
CA11360C	10645 Cauley Creek Drive	0	0	5	0	15	0	0	11	0	9	0
CA11357C	10640 Cauley Creek Drive	0	0	5	10	15	0	0	11	0	0	0
CA11356C	10655 Cauley Creek Drive	0	0	5	10	10	1	0	11	0	0	0
CA11355C	10645 Cauley Creek Drive	0	0	5	10	10	0	0	11	0	9	0
CA11341C	440 Old Homestead Trail	0	0	4	10	0	0	0	11	0	1	0
CA11340C	440 Old Homestead Trail	0	0	4	0	0	0	0	11	0	1	0
CA11339C	400 Old Homestead Trail	0	0	5	0	0	0	0	9	0	1	0
CA11333C	10645 Polly Taylor Road	0	0	2	0	0	0	0	4	0	0	0
CA11322C	10767 Polly Taylor Road	0	0	5	0	0	0	0	4	0	1	0
CA11321C	10767 Polly Taylor Road	0	0	5	0	0	0	0	4	0	1	0
CA11316C	215 Benton Street	0	0	5	0	0	0	0	4	0	0	0
CA11315C	210 Benton Street	0	0	5	0	0	0	0	4	0	1	0
CA11311C	10667 Polly Taylor Road	0	0	5	0	0	0	0	4	0	1	0
CA11310C	10667 Polly Taylor Road	0	0	5	0	0	0	0	4	0	1	0
CA11307C	10684 Polly Taylor Road	0	0	5	0	0	0	0	4	0	0	0
CA11306C	10704 Polly Taylor Road	0	0	5	0	0	0	0	4	0	0	0
CA11302C	10714 Polly Taylor Road	0	0	5	0	0	0	0	4	0	0	0
CA11300C	10714 Polly Taylor Road	0	0	5	0	0	0	0	4	0	1	0
CA11298C	10757 Polly Taylor Road	0	0	5	0	0	0	0	4	0	0	0
CA11297C	10737 Polly Taylor Road	0	0	5	0	0	0	0	4	0	1	0
CA11295C	7524 Manheim Road	0	0	3	0	0	0	0	4	0	1	0
CA11264C	10910 Pennbrooke Crossing	0	0	5	0	0	0	0	9	0	0	0
CA11263C	10910 Pennbrooke Crossing	0	0	5	0	0	0	0	9	4	0	0
CA11246C	7120 Amberleigh Way	0	0	5	10	10	1	0	9	0	0	0
CA11245C	7110 Amberleigh Way	0	0	5	10	10	0	0	9	0	9	0
CA11244C	7155 Amberleigh Way	0	0	5	0	15	0	0	9	0	9	0
CA11243C	7070 Amberleigh Way	0	0	5	10	10	0	0	9	0	9	0
CA11242C	7105 Amberleigh Way	0	0	5	0	15	0	0	9	0	9	0
CA11241C	7070 Amberleigh Way	0	0	5	10	10	1	0	9	0	0	0
CA11238C	10985 Chandon Way	0	0	5	0	15	0	0	9	0	9	0
CA11237C	6995 Devonhall Way	0	0	4	10	10	0	0	9	0	0	0
CA11236C	6995 Devonhall Way	0	0	4	10	10	0	0	9	0	0	0
CA11235C	11020 Chandon Way	0	0	4	10	10	0	0	9	0	9	0
CA11234C	410 Wyecliff Court	0	0	4	10	10	0	0	9	0	9	0
CA11233C	415 Wyecliff Court	0	0	4	0	15	0	0	9	0	9	0
CA11232C	415 Wyecliff Court	0	0	5	10	10	0	0	9	0	9	0
CA11231C	11060 Chandon Way	0	0	5	10	10	1	0	9	0	0	0
CA11230C	11055 Chandon Way	0	0	5	0	15	0	0	9	0	0	0
CA11228C	7005 Devonhall Way	0	0	5	0	10	0	0	9	0	0	0
CA11227C	7005 Devonhall Way	0	0	5	0	10	0	0	9	0	0	0
CA11226C	6985 Devonhall Way	0	0	3	10	10	0	0	9	0	0	0
CA11225C	6985 Devonhall Way	0	0	4	0	10	0	0	9	0	0	0
CA11224C	6985 Devonhall Way	0	0	4	0	15	0	0	9	0	0	0
CA11223C	7000 Devonhall Way	0	0	4	10	15	0	0	9	0	0	0
CA11222C	7045 Devonhall Way	0	0	5	0	15	1	0	9	0	9	0
CA11221C	7055 Devonhall Way	0	0	5	10	10	1	0	9	0	9	0
CA11220C	7065 Devonhall Way	0	0	5	10	10	1	0	9	0	9	0
CA11219C	7065 Devonhall Way	0	0	5	0	10	0	0	9	0	0	0
CA11218C	7080 Devonhall Way	0	0	5	10	10	1	0	9	0	0	0
CA11217C	7080 Devonhall Way	0	0	5	10	10	1	0	9	0	9	0
CA11216C	7075 Devonhall Way	0	0	5	0	15	0	0	9	0	9	0
CA11215C	510 Saint Devon Way	0	0	5	10	10	0	0	9	0	9	0
CA11214C	505 Saint Devon Way	0	0	5	0	15	0	0	9	0	0	0
CA11213C	505 Saint Devon Way	0	0	5	10	10	0	0	9	0	9	0
CA11212C	505 Saint Devon Way	0	0	5	0	15	0	0	9	0	9	0
CA11211C	510 Saint Devon Way	0	0	5	10	10	1	0	9	0	0	0
CA11210C	510 Saint Devon Way	0	0	5	10	10	0	0	9	0	0	0
CA11209C	530 Saint Devon Way	0	0	4	10	10	0	0	9	0	0	0
CA11208C	540 Saint Devon Way	0	0	5	10	10	0	0	9	0	9	0
CA11207C	535 Saint Devon Way	0	0	5	0	15	0	0	9	0	9	0
CA11154C	395 Wentworth Downs Court	0	0	5	10	10	0	0	9	0	0	0
CA11153C	395 Wentworth Downs Court	0	0	5	0	10	0	0	9	0	9	0
CA11152C	375 Wentworth Downs Court	0	0	5	0	10	0	0	9	0	0	0
CA11151C	365 Wentworth Downs Court	0	0	5	0	10	0	0	9	0	0	0
CA11150C	365 Wentworth Downs Court	0	0	5	10	10	0	0	9	0	0	0
CA11149C	380 Wentworth Downs Court	0	0	5	0	15	0	0	9	0	9	0
CA11146C	11165 Quailbrook Chase	0	0	5	10	10	0	0	9	0	9	0
CA11145C	11165 Quailbrook Chase	0	0	5	0	15	0	0	9	0	9	0
CA11091C	8970 Etching Overlook	0	0	5	0	0	0	0	5	0	1	0
CA11090C	8915 Etching Overlook	0	0	5	0	0	0	0	5	0	1	0
CA11089C	8961 Etching Overlook	0	0	5								

Pipe Improvement												
Feature ID	Closest Address	Undersized Pipe Score	Overtopping Score	Diameter Score	CMP Score	Owner Score	Condition Score	Total Score	Total Subwatershed Score	Adjacent Riparian Buffer Score	Adjacent Impervious Area Score	Total Project Score
CA11088C	9010 Etching Overlook	0	0	5	0	0	0	0	5	0	0	0
CA11087C	9010 Etching Overlook	0	0	5	0	0	0	0	5	0	0	0
CA11086C	5770 Hershinger Close	0	0	5	0	0	0	0	5	9	1	0
CA11085C	5805 Hershinger Close	0	0	5	0	0	0	0	5	0	1	0
CA11083C	5755 Hershinger Close	0	0	5	0	0	0	0	5	0	0	0
CA11079C	5705 Hershinger Close	0	0	5	0	0	0	0	5	0	0	0
CA11078C	9085 Etching Overlook	0	0	5	0	0	0	0	5	0	0	0
CA11077C	210 Breitbrunn Chase	0	0	5	0	0	0	0	5	0	0	0
CA11076C	210 Breitbrunn Chase	0	0	4	0	0	0	0	5	0	1	0
CA11075C	230 Breitbrunn Chase	0	0	5	0	0	0	0	5	0	1	0
CA11074C	230 Breitbrunn Chase	0	0	5	0	0	0	0	5	0	1	0
CA11073C	5810 Hershinger Close	0	0	5	0	0	0	0	5	9	0	0
CA11072C	5845 Hershinger Close	0	0	5	0	0	0	0	5	0	0	0
CA11071C	5820 Hershinger Close	0	0	5	0	0	0	0	5	4	0	0
CA11070C	5855 Hershinger Close	0	0	5	0	0	0	1	0	5	1	0
CA11068C	9125 Etching Overlook	0	0	5	0	0	0	0	5	0	1	0
CA11066C	5905 Hershinger Close	0	0	5	0	0	0	0	5	0	0	0
CA11065C	9145 Etching Overlook	0	0	5	0	0	0	0	5	4	1	0
CA11064C	9145 Etching Overlook	0	0	5	0	0	0	0	5	9	1	0
CA11063C	9140 Etching Overlook	0	0	5	0	0	0	0	5	9	1	0
CA11062C	9165 Etching Overlook	0	0	5	0	0	0	0	5	9	1	0
CA11060C	9305 Saint Georgen Common	0	0	5	0	0	0	0	5	0	0	0
CA11059C	9200 Etching Overlook	0	0	5	0	0	0	0	5	0	0	0
CA11058C	9215 Etching Overlook	0	0	5	0	0	0	0	5	0	1	0
CA11057C	6000 E. Andechs Summit	0	0	5	0	0	0	0	5	0	0	0
CA11056C	6000 E. Andechs Summit	0	0	5	0	0	0	0	5	0	0	0
CA11055C	6000 E. Andechs Summit	0	0	5	0	0	0	0	5	0	1	0
CA11054C	6000 E. Andechs Summit	0	0	5	0	0	0	0	5	0	1	0
CA11053C	5995 W. Andechs Summit	0	0	5	0	0	0	0	5	0	1	0
CA11052C	9385 Saint Georgen Common	0	0	5	0	0	0	0	5	0	1	0
CA11051C	5982 W. Andechs Summit	0	0	5	0	0	0	0	5	0	1	0
CA11050C	5970 W. Andechs Summit	0	0	5	0	0	0	0	5	0	0	0
CA11049C	5960 W. Andechs Summit	0	0	5	0	0	0	0	5	0	1	0
CA11048C	5995 W. Andechs Summit	0	0	5	0	0	0	0	5	0	0	0
CA11047C	5995 W. Andechs Summit	0	0	5	0	0	0	0	5	0	0	0
CA11046C	5985 W. Andechs Summit	0	0	5	0	0	0	0	5	0	1	0
CA11045C	5920 W. Andechs Summit	0	0	5	0	0	0	0	5	0	0	0
CA11044C	5910 W. Andechs Summit	0	0	5	0	0	0	0	5	0	1	0
CA11043C	5965 W. Andechs Summit	0	0	5	0	0	0	0	5	0	1	0
CA11042C	200 High Bluff Court	0	0	5	0	0	0	0	4	0	0	0
CA11041C	585 Marsh Park Drive	0	0	5	0	0	0	0	5	0	0	0
CA11040C	575 Marsh Park Drive	0	0	5	0	0	0	0	5	0	0	0
CA11039C	575 Marsh Park Drive	0	0	5	0	0	0	0	5	0	9	0
CA11038C	520 Marsh Park Drive	0	0	5	0	0	0	0	5	0	0	0
CA11037C	515 Marsh Park Drive	0	0	5	0	0	0	0	5	0	9	0
CA11036C	315 Marshy Pointe	0	0	4	0	0	0	0	5	0	9	0
CA11035C	310 Marshy Pointe	0	0	4	0	0	0	0	5	0	9	0
CA11034C	800 Vista Bluff Drive	0	0	4	0	0	0	0	5	0	9	0
CA11033C	800 Vista Bluff Drive	0	0	4	0	0	0	0	5	0	9	0
CA11032C	855 Vista Bluff Drive	0	0	4	0	0	0	0	5	0	9	0
CA11031C	790 Vista Bluff Drive	0	0	3	0	0	0	0	5	9	9	0
CA11030C	790 Vista Bluff Drive	0	0	5	0	0	0	0	5	0	9	0
CA11026C	175 High Bluff Court	0	0	4	0	0	0	0	5	0	0	0
CA11025C	175 High Bluff Court	0	0	4	0	0	0	0	5	0	9	0
CA11024C	200 High Bluff Court	0	0	4	0	0	0	0	4	0	9	0
CA11022C	785 Vista Bluff Drive	0	0	5	0	0	0	0	5	0	9	0
CA11021C	740 Vista Bluff Drive	0	0	2	0	0	0	0	5	0	9	0
CA11020C	740 Vista Bluff Drive	0	0	5	0	0	0	0	4	0	0	0
CA11019C	740 Vista Bluff Drive	0	0	2	0	0	0	0	4	0	9	0
CA11018C	745 Vista Bluff Drive	0	0	4	0	0	0	0	4	0	9	0
CA11017C	735 Vista Bluff Drive	0	0	4	0	0	0	0	4	0	9	0
CA11016C	105 High Bluff Court	0	0	4	0	0	0	0	4	0	0	0
CA11015C	110 High Bluff Court	0	0	4	0	0	0	0	4	0	9	0
CA11014C	105 High Bluff Court	0	0	5	0	0	0	0	4	0	9	0
CA11013C	725 Vista Bluff Drive	0	0	4	0	0	0	0	4	0	0	0
CA11012C	700 Vista Bluff Drive	0	0	4	0	0	0	0	4	0	0	0
CA11011C	700 Vista Bluff Drive	0	0	4	0	0	0	0	4	0	9	0
CA1048C	8305 Cavendish Place	0	0	5	0	0	0	0	6	0	0	0
CA10369C	7962 Amawalk Circle	0	0	5	0	0	0	0	6	4	9	0
CA10367C	7882 Amawalk Circle	0	0	5	0	0	0	0	6	0	0	0
CA10366C	7882 Amawalk Circle	0	0	5	0	0	0	0	6	0	9	0
CA10360C	7922 Amawalk Circle	0	0	5	0	0	0	0	6	0	9	0
CA10359C	7962 Amawalk Circle	0	0	5	0	0	0	0	6	0	9	0
CA10358C	7982 Amawalk Circle	0	0	5	0	0	0	0	6	0	9	0
CA10357C	7999 Amawalk Circle	0	0	5	0	0	0	0	6	0	9	0
CA10356C	7822 Amawalk Circle	0	0	5	0	0	0	0	6	0	9	0
CA10353C	11024 Taconic Way	0	0	5	0	0	0	0	6	9	9	0
CA10351C	11004 Taconic Way	0	0	5	0	0	0	0	6	9	0	0
CA10350C	303 Peekskill Court	0	0	4	0	0	0	0	6	0	0	0
CA10348C	10984 Taconic Way	0	0	5	0	0	0	0	6	0	0	0
CA10344C	336 Peekskill Court	0	0	4	0	0	0	0	6	0	0	0
CA10343C	326 Peekskill Court	0	0	4	0	0	0	0	6	0	0	0
CA10342C	10974 Taconic Way	0	0	5	0	0	0	0	6	0	0	0
CA10341C	10974 Taconic Way	0	0	5	0	0	0	0	6	0	9	0
CA10340C	303 Peekskill Court	0	0	5	0	0	0	0	6	0	9	0
CA10339C	10950 Rogers Circle	0	0	5	0	0	0	0	6	0	9	0

Property Conservation											
Parcel ID	Address	Percent in Floodplain Score	Cost Per Acre Score	Parcel Area Score	Ownership Score	Stream Length Score	Total Score	Total Subwatershed Score	Riparian Buffer Score	Impervious Area Score	Total Project Score
11 120004350701		0	8	16	20	20	20	84	8	9	2184
11 130004960086	10945 Rogers Circle		4	20	20	20	16	80	6	9	1920
11 127000540250		0	4	20	20	12	20	76	6	9	1824
11 120004350719		0	12	20	12	12	20	76	13	0	1672
11 118004380173		0	4	20	20	4	12	60	9	9	1620
11 114004090029	10777 Bell Road		4	16	20	4	20	64	7	9	1600
11 086002920052		0	8	20	20	4	20	72	4	9	1584
11 119104330266	110 Cauley Club Court		20	20	12	12	12	76	11	0	1520
11 119004320441		0	8	20	8	12	4	52	11	9	1508
11 092003410663	1 Saint Ives Country Club #R		4	20	20	4	20	68	4	9	1496
11 093003270123	100 Ballybunion Drive		4	20	20	4	20	68	4	9	1496
11 104000380110		0	4	20	20	4	20	68	4	9	1496
11 095000340494	5985 State Bridge Road		8	12	20	4	20	64	5	9	1472
11 117004281381	7059 Belltoll Court		4	20	12	4	16	56	8	9	1456
11 123004540131	10655 Rogers Bridge Road		4	20	20	12	0	56	13	4	1456
11 110203880814	7095 Sweet Creek Road		4	20	16	4	20	64	4	9	1408
11 094003290111		0	4	20	16	4	20	64	4	9	1408
11 107003830213	11000 Lakefield Place		4	8	20	4	20	56	7	9	1400
11 108003840137	11382 Easthaven Place		4	20	12	4	16	56	7	9	1400
11 095003310445	6015 State Bridge Road		8	8	20	4	20	60	5	9	1380
11 102103630431	10440 Parsons Road		4	20	20	4	12	60	4	9	1320
11 085002900064	1930 Bobby Jones Drive		4	16	20	4	16	60	4	9	1320
11 113004062046		0	4	20	12	4	12	52	7	9	1300
11 114004081747	6241 Bellmoore Park Ln		4	20	8	4	16	52	7	9	1300
11 119004370206	7300 Bell Road		4	16	12	4	12	48	9	9	1296
11 074000221046	780 Vista Bluff Drive		12	20	12	4	8	56	5	9	1288
11 095000340270	6000 State Bridge Road		4	16	8	20	8	56	5	9	1288
11 120000470685		0	4	20	20	20	16	80	7	0	1280
11 125004831774		0	4	20	12	4	12	52	6	9	1248
11 122004610209	11000 Bell Road		4	20	16	4	12	56	4	9	1232
11 124004560111		0	4	20	8	12	12	56	13	0	1232
11 123004540149	7400 Bell Road		4	20	16	12	16	68	9	0	1224
11 099003740064	11440 Johns Creek Parkway		4	20	20	4	0	48	7	9	1200
11 129005020254		0	4	20	20	20	16	80	6	0	1200
NoFultonPIN_UNK08		0	4	20	12	4	8	48	7	9	1200
11 108003853031		0	4	20	8	4	12	48	7	9	1200
11 108003853056		0	4	20	8	4	12	48	7	9	1200
11 113004190649	6919 Downs Avenue		4	20	8	4	12	48	7	9	1200
11 109003860067	10880 Bell Road		4	20	16	4	16	60	2	9	1200
11 094003300225	6005 State Bridge Road		4	8	20	4	16	52	5	9	1196
11 111000430158		0	12	20	20	20	20	92	4	0	1196
11 126004820890	11001 Taconic Way		4	20	8	4	12	48	6	9	1152
11 119004360439	400 Old Homestead Trail		20	20	8	4	12	64	9	0	1152
11 118004380181		0	4	20	12	4	12	52	9	4	1144
11 130004960045	10795 Rogers Circle		4	20	20	20	12	76	6	0	1140
11 094003300217	5805 State Bridge Road #50		4	8	16	4	16	48	5	9	1104
11 084002980275	5950 State Bridge Road #G-J		4	12	12	4	16	48	5	9	1104
11 095003310361	5950 State Bridge Road		4	12	12	4	16	48	5	9	1104
11 107003970225	11360 Technology Circle		4	16	12	4	8	44	7	9	1100
11 114004171282	6230 Bellmoore Park Ln		4	20	8	4	8	44	7	9	1100
NoFultonPIN_UNK06		0	4	20	12	4	4	44	7	9	1100
11 108003853734		0	4	20	8	4	8	44	7	9	1100
11 113004062673		0	4	20	8	4	8	44	7	9	1100
11 113004184360		0	4	20	8	4	8	44	7	9	1100
11 113004184378		0	4	20	8	4	8	44	7	9	1100
11 122004520192	10850 Rogers Bridge Road		4	20	20	4	12	60	9	0	1080
11 096000320130	9090 Etching Overlook		12	20	20	4	20	76	5	0	1064
11 125004720035	7675 McGinnis Ferry Road		4	20	8	4	8	44	6	9	1056
11 104000380102		0	4	20	8	4	12	48	4	9	1056
11 119004360249	7280 Bell Road		4	16	12	4	12	48	9	4	1056
11 119104320705	10685 Cauley Creek Drive		16	16	8	4	8	52	11	0	1040
11 119104330373	10645 Cauley Creek Drive		20	16	8	4	4	52	11	0	1040
11 074000211054		0	4	20	12	4	4	44	5	9	1012
11 094002990166	5805 State Bridge Road #A-F		4	8	12	12	8	44	5	9	1012
11 095100330734	9405 Saint Georgen Commo		4	20	12	4	4	44	5	9	1012
11 095003310403		0	4	20	8	4	8	44	5	9	1012
11 095003320162	9390 Riverclub Parkway		4	16	8	4	12	44	5	9	1012
11 118204310152	7045 Amberleigh Way		20	16	8	4	8	56	9	0	1008
11 113004062459		0	4	20	8	4	4	40	7	9	1000
11 112004190443		0	4	20	8	4	4	40	7	9	1000
11 113004184808		0	4	20	8	4	4	40	7	9	1000
11 113004061931	11249 Brookhavenclub Drive		4	20	4	4	8	40	7	9	1000
11 113004184386		0	4	20	4	4	8	40	7	9	1000
11 113004184485		0	4	20	4	4	8	40	7	9	1000
11 113004184790		0	4	20	4	4	8	40	7	9	1000
11 113004190656		0	4	20	4	4	8	40	7	9	1000
11 073302520410	9110 Prestwick Club Drive		4	16	8	4	12	44	4	9	968
11 125004722338		0	4	20	8	4	4	40	6	9	960
11 126004820619		0	4	20	4	12	0	40	6	9	960
11 126004820916		0	4	20	8	4	4	40	6	9	960
11 129005023233	11053 Ellsworth Cove		4	20	4	4	8	40	6	9	960
11 109003930589	10785 Bell Road		4	16	12	4	12	48	2	9	960
11 112004050431		0	4	20	8	4	12	48	7	4	960
11 112004050696		0	4	20	8	4	12	48	7	4	960
11 134000610026		0	4	20	20	20	0	64	6	0	960
11 097000290018		0	8	20	20	4	16	68	5	9	952
11 123004580038	10555 Rogers Circle		4	20	20	12	16	72	4	0	936
11 095003320154	9400 Riverclub Parkway		4	16	8	4	8	40	5	9	920
11 112004050704		0	4	20	8	4	0	36	7	9	900
11 113004184394		0	4	20	4	4	4	36	7	9	900
11 115104110021	10590 Montclair Way		4	12	8	4	8	36	7	9	900
11 096003330052		0	4	20	20	4	16	64	5	0	896
11 118204310590	130 Ketton Crossing		4	12	4	4	8	32	10	9	896
11 120004340140	7185 Bell Road		4	16	12	20	0	52	8	0	884
11 122004521000	7372 Kemper Drive		4	20	8	4	16	52	4	4	884
11 127004760169	10645 Rogers Circle		4	20	20	4	20	68	4	0	884
11 119004320391	440 Old Homestead Trail		8	16	8	4	8	44	11	9	880
11 106003980408	11350 Johns Creek Parkway		4	8	20	4	8	44	7	4	880
11 112004050050	11475 Lakefield Drive		4	12	16	4	8	44	7	4	880
11 063102500803	5320 Northwater Way		4	16	8	4	8	40	4	9	880
11 073302520428	9100 Prestwick Club Drive		4	16	8	4	8	40	4	9	880
11 118104390122	7285 Amberleigh Way		4	20	4	4	8	40	9	4	880
11 119004360124	7355 Bell Road		4	16	8	12	0	40	13	0	880
11 122104600027	110 Bellacree Road		4	16	8	4	8	40	4	9	880
11 112004060422		0	4	20	8	4	8	44	7	4	880
11 113004072680		0	4	20	8	4	8	44	7	4	880
11 129005023241		0	4	20	4	4	4	36	6	9	864
11 125004720027	7701 McGinnis Ferry Road		4	16	4	4	8	36	6	9	864
11 125004722783	12260 Brookmere Place		4	20	8	4	0	36	6	9	864
11 117004400130	7315 McGinnis Ferry Road		4	20	12	4	8	48	9	0	864
11 118204310145	7000 Amberleigh Way		16	16	4	4	8	48	9	0	864
11 118204310160	7055 Amberleigh Way		12	16	8	4	8	48	9	0	864
11 126004810503	10885 Rogers Circle		4	12	20	20	0	56	6	0	840
11 127004800155		0	4	20	12	20	0	56	6	0	840
11 126004810461		0	4	20	12	20	0	56	6	0	840

Property Conservation

Parcel ID	Address	Percent in Floodplain Score	Cost Per Acre Score	Parcel Area Score	Ownership Score	Stream Length Score	Total Score	Total Subwatershed Score	Riparian Buffer Score	Impervious Area Score	Total Project Score	
11 132005080062		0	4	20	12	12	8	56	6	0	9	840
11 125004720381	7603 McGinnis Ferry Road		4	20	8	4	8	44	6	4	9	836
11 125004830693	7720 Cavendish Place		4	20	8	4	8	44	6	4	9	836
11 126004740338	10987 Rogers Circle		4	16	12	4	8	44	6	4	9	836
11 063100180533	9200 Waits Ferry Crossing		8	20	16	4	16	64	4	9	0	832
11 11100440166	6565 Boles Road		4	16	20	12	12	64	4	0	9	832
11 084002890227		0	4	20	20	4	16	64	4	0	9	832
11 123004540537	7465 Bell Road		4	20	20	20	0	64	4	0	9	832
11 127004760177	10660 Rogers Circle		4	20	20	4	16	64	4	0	9	832
11 083002990615		0	4	12	8	4	8	36	5	9	9	828
11 095000340452	5955 State Bridge Road #100		4	8	12	4	8	36	5	9	9	828
11 095003320147	9410 Riverclub Parkway		4	16	8	4	4	36	5	9	9	828
11 103203901524	104 Butler Creek Court		4	12	8	4	8	36	5	9	9	828
11 113004184782		0	4	20	8	4	12	48	8	9	0	816
11 102103630019		0	4	20	8	4	12	48	4	4	9	816
11 120004340728		0	4	16	8	20	0	48	8	0	9	816
11 112004040101	6955 McGinnis Ferry Road #		4	8	8	4	8	32	7	9	9	800
11 112004050712		0	4	20	4	4	0	32	7	9	9	800
11 113004184493		0	4	20	4	4	0	32	7	9	9	800
11 113004062442		0	4	20	4	4	8	40	7	4	9	800
11 115104110039	10600 Montclair Way		4	16	8	4	8	40	7	4	9	800
11 100003581092		0	4	8	12	4	8	36	4	9	9	792
11 109003930662	6765 Wolford Court		4	16	4	4	8	36	4	9	9	792
11 119004360355	405 Old Homestead Trail		12	12	8	4	0	36	9	4	9	792
11 121004620184	580 Belmont Court		4	16	4	4	8	36	4	9	9	792
11 095000340510		0	4	20	8	4	8	44	5	4	9	792
11 114004171936		0	4	20	8	4	8	44	9	0	9	792
11 117004410048		0	4	20	8	4	8	44	9	0	9	792
11 119004360231		0	4	20	8	12	0	44	9	0	9	792
11 118204310442	145 Ketton Crossing		4	8	4	4	8	28	10	9	9	784
11 118204310459	155 Ketton Crossing		4	8	4	4	8	28	10	9	9	784
11 118204310574	150 Ketton Crossing		4	12	4	4	4	28	10	9	9	784
11 118204310582	140 Ketton Crossing		4	8	4	4	8	28	10	9	9	784
11 074000221038	791 Vista Bluff Drive		16	20	8	4	8	56	5	0	9	784
11 105000370043		0	8	20	12	4	16	60	4	9	0	780
11 126004820767	7922 Amawalk Circle		4	16	8	12	12	52	6	0	9	780
11 074000210189	9110 Medlock Bridge Road		12	20	12	4	12	60	4	0	9	780
11 122004530290		0	4	20	20	4	12	60	4	0	9	780
11 125004723187		0	4	20	4	4	0	32	6	9	9	768
11 126004820593		0	4	20	4	4	0	32	6	9	9	768
11 129004940387	425 Longcross Court		4	12	4	4	8	32	6	9	9	768
11 129004950444	520 Midhurst Place		4	12	4	4	8	32	6	9	9	768
11 129004950733	765 Potters Bar Lane		4	12	4	4	8	32	6	9	9	768
11 129005021427	8106 Cannock Court		4	12	4	4	8	32	6	9	9	768
11 132005101801	425 Lahontan Pass		4	12	4	4	8	32	6	9	9	768
11 132005101819	435 Lahontan Pass		4	12	4	4	8	32	6	9	9	768
11 132005110729	8458 Spring Breeze Terrace		4	12	4	4	8	32	6	9	9	768
11 113003963855		0	4	20	12	4	8	48	7	0	9	768
11 113004184766	10777 Bell Road #Rear		4	20	8	4	12	48	7	0	9	768
11 115004100262	10575 Bell Road		4	16	8	20	0	48	7	0	9	768
11 125004720704	7775 McGinnis Ferry Road		4	8	12	4	12	40	6	4	9	760
11 126004820759	7912 Amawalk Circle		4	16	8	4	8	40	6	4	9	760
11 126004820908	10994 Taconic Way		4	20	4	4	8	40	6	4	9	760
11 126004820924	11020 Taconic Way		4	20	4	4	8	40	6	4	9	760
11 129005022987		0	4	20	8	4	4	40	6	4	9	760
11 132000602159	500 Lahontan Pass		4	16	8	4	8	40	6	4	9	760
11 132005092919		0	4	20	4	4	8	40	6	4	9	760
11 117104400246	535 Claridge Walk Court		4	12	4	4	4	28	9	9	9	756
11 117104410328	430 Croftwood Close		4	8	4	4	8	28	9	9	9	756
11 117104410401	320 Wynstone Way		4	8	4	4	8	28	9	9	9	756
11 117104410419	310 Wynstone Way		4	8	4	4	8	28	9	9	9	756
11 117104410435		0	4	8	4	4	8	28	9	9	9	756
11 117204390263	7280 Devonhall Way		4	8	4	4	8	28	9	9	9	756
11 117204390594	7265 Devonhall Way		4	8	4	4	8	28	9	9	9	756
11 117204400971	11335 Havenwood Drive		4	12	4	4	4	28	9	9	9	756
11 117204400997	11320 Havenwood Drive		4	8	4	4	8	28	9	9	9	756
11 118104390064	7290 Amberleigh Way		4	8	4	4	8	28	9	9	9	756
11 118104390114	7275 Amberleigh Way		4	8	4	4	8	28	9	9	9	756
11 122004520994	7377 Kemper Drive		4	20	8	4	8	44	4	4	9	748
11 122104600019	100 Bellacree Road		4	20	8	4	8	44	4	4	9	748
11 109003931934		0	4	20	20	4	20	68	2	0	9	748
11 119004370297		0	4	20	12	4	16	56	9	4	0	728
11 117004280581	7205 Belcrest Drive		4	8	4	4	8	28	8	9	9	728
11 117004281019	7147 Chiming Drive		4	8	4	4	8	28	8	9	9	728
11 095000341039	5976 STATE BRIDGE RD		4	20	12	4	12	52	5	0	9	728
11 110003910134	6650 Boles Road		4	20	12	20	0	56	4	0	9	728
11 053200150015	200 S. River Farm Drive		4	20	12	4	8	48	6	9	0	720
11 119004360363	415 Old Homestead Trail		8	12	8	4	8	40	9	9	0	720
11 117204290638	7220 Devon Hall Way		4	20	12	4	0	40	9	0	9	720
11 108003951751		0	4	20	4	4	4	36	7	4	9	720
11 114004080673		0	4	16	8	4	4	36	7	4	9	720
11 119104320713	10675 Cauley Creek Drive		16	12	4	4	0	36	11	0	9	720
11 074000220287	785 Vista Bluff Drive		8	16	8	4	4	40	5	4	9	720
11 095003320170	9395 Riverclub Parkway		4	16	8	4	8	40	5	4	9	720
11 095003320238	9385 Riverclub Parkway		4	16	8	4	8	40	5	4	9	720
11 095003320253	9380 Riverclub Parkway		4	16	8	4	8	40	5	4	9	720
11 103203901557	1425 Spyglass Hill Drive		4	16	8	4	8	40	5	4	9	720
11 119004360173	7260 Bell Road		4	16	8	12	0	40	9	0	9	720
11 119004360181	7240 Bell Road		4	16	8	12	0	40	9	0	9	720
11 126004820544	336 Peekskill Court		4	16	8	12	8	48	6	0	9	720
11 129005002120	11573 Twickham Court		4	16	8	12	8	48	6	0	9	720
11 132000582021	280 Gladeside Path		4	16	8	12	8	48	6	0	9	720
11 132000582039	270 Gladeside Path		4	16	8	12	8	48	6	0	9	720
11 132000602142	510 Lahontan Pass		4	16	8	12	8	48	6	0	9	720
11 134000630768		0	4	20	12	12	0	48	6	0	9	720
11 113004060305		0	4	20	16	4	0	44	7	0	9	704
11 073302520014	9075 Prestwick Club Drive		4	12	8	4	4	32	4	9	9	704
11 073302520055	9115 Prestwick Club Drive		4	12	4	4	8	32	4	9	9	704
11 101203710200	195 Gainford Court		4	12	4	4	8	32	4	9	9	704
11 101203710218	205 Gainford Court		4	12	4	4	8	32	4	9	9	704
11 101203710234	200 Gainford Court		4	12	4	4	8	32	4	9	9	704
11 101203710606	6565 Stapleford Lane		4	12	4	4	8	32	4	9	9	704
11 101203710671	6570 Stapleford Lane		4	12	4	4	8	32	4	9	9	704
11 109003871775	1190 Rugglestone Way		4	12	4	4	8	32	4	9	9	704
11 109003930670	6775 Wolford Court		4	12	4	4	8	32	4	9	9	704
11 110103870857	395 Falling Creek Bend		4	12	4	4	8	32	4	9	9	704
11 110103880971	7010 Sweet Creek Road		4	12	4	4	8	32	4	9	9	704
11 110103880997	810 Winding Bridge Way		4	12	4	4	8	32	4	9	9	704
11 110203920370	8000 Sweet Creek Road		4	12	4	4	8	32	4	9	9	704
11 110203920511	355 Hurstbourne Lane		4	12	4	4	8	32	4	9	9	704
11 118104380339	10920 Pennbrooke Crossing		4	12	4	4	8	32	9	4	9	704
11 118104390668	7265 Amberleigh Way		4	12	4	4	8	32	9	4	9	704
11 112004050159	11380 Technology Circle		4	12	16	4	8	44	7	0	9	704
11 120004330679		0	4	20	8	12	0	44	7	0	9	704
11 108003853742		0	4	20	8	4	8	44	7	0	9	704

Property Conservation											
Parcel ID	Address	Percent in Floodplain Score	Cost Per Acre Score	Parcel Area Score	Ownership Score	Stream Length Score	Total Score	Total Subwatershed Score	Riparian Buffer Score	Impervious Area Score	Total Project Score
11 112004200143	6975 McGinnis Ferry Road	4	12	8	4	4	28	7	9	9	700
11 113004190508	6903 Downs Avenue	4	8	4	4	8	28	7	9	9	700
11 115004101302	10753 Glenleigh Drive	4	8	4	4	8	28	7	9	9	700
11 115004101328	10733 Glenleigh Drive	4	8	4	4	8	28	7	9	9	700
11 115004111293	10763 Glenleigh Drive	4	8	4	4	8	28	7	9	9	700
11 126004740346	11000 Rogers Circle	4	16	12	4	0	36	6	4	9	684
11 125004732790		0	4	20	8	4	0	36	6	4	684
11 125004830586	7745 Cavendish Place	4	16	4	4	8	36	6	4	9	684
11 126004820528	316 Peekskill Court	4	12	8	4	8	36	6	4	9	684
11 126004820536	326 Peekskill Court	4	12	8	4	8	36	6	4	9	684
11 126004820742	7902 Amawalk Circle	4	12	8	4	8	36	6	4	9	684
11 132005092927		0	4	20	8	4	0	36	6	4	684
11 113004185524	1271 CAULEY CREEK OVERL	4	20	8	4	4	40	8	9	0	680
11 100003720286	10950 Bell Road	4	12	12	4	8	40	4	4	9	680
11 111000420093		0	4	20	12	4	0	40	4	4	680
11 113004191415		0	4	20	8	4	4	40	8	0	680
11 117004270038	7151 McGinnis Ferry Road	4	20	12	4	0	40	8	0	9	680
11 122004520390		0	4	20	4	4	8	40	4	4	680
11 129004950436	510 Midhurst Place	4	12	4	4	4	28	6	9	9	672
11 129004950709	420 Longcross Court	4	12	4	4	4	28	6	9	9	672
11 129004950717	410 Longcross Court	4	8	4	4	8	28	6	9	9	672
11 129004950741	775 Potters Bar Lane	4	8	4	4	8	28	6	9	9	672
11 129005023043	910 Ellsworth Way	4	8	4	4	8	28	6	9	9	672
11 129005023126	11032 Ellsworth Cove	4	8	4	4	8	28	6	9	9	672
11 132000601128	10930 Regal Forest Drive	4	8	4	4	8	28	6	9	9	672
11 132000601136	10920 Regal Forest Drive	4	8	4	4	8	28	6	9	9	672
11 132005101843	430 Lahontan Pass	4	8	4	4	8	28	6	9	9	672
11 117004280805	7140 Handbell Lane	4	12	4	4	8	32	8	4	9	672
11 094003290020	9745 Medlock Bridge Rd	4	16	8	20	0	48	5	0	9	672
11 095000340585	5978 State Bridge Road	4	16	8	12	8	48	5	0	9	672
11 126004810107	10925 Rogers Circle	4	16	4	20	0	44	6	0	9	660
11 134000610521	8535 River Walk Landing	4	20	8	12	0	44	6	0	9	660
11 117204400187	11260 Havenwood Drive	4	8	4	4	4	24	9	9	9	648
11 117204400336	285 Saint Devon Crossing	4	8	4	4	4	24	9	9	9	648
11 117204400344	295 Saint Devon Crossing	4	8	4	4	4	24	9	9	9	648
11 117204400989	11330 Havenwood Drive	4	8	4	4	4	24	9	9	9	648
11 118104390130	10980 Pennbrooke Crossing	4	8	4	4	4	24	9	9	9	648
11 095003310577	5975 STATE BRIDGE RD	4	8	8	4	12	36	5	4	9	648
11 095003311054	5984 RIVER PARK DR	4	20	4	4	4	36	5	4	9	648
11 096103330101	9340 Riverclub Parkway	4	16	8	4	4	36	5	4	9	648
11 103203901433	510 Butler National Drive	4	12	8	4	8	36	5	4	9	648
11 113004175533	1261 CAULEY CREEK OVERL	4	20	8	4	0	36	9	0	9	648
11 113004180020	0 MCGINNIS FERRY RD	4	16	8	4	4	36	9	0	9	648
11 114004170698	6400 Bellmoore Park Ln	4	20	8	4	0	36	9	0	9	648
11 118304310722	10955 Chandon Way	4	16	8	4	4	36	9	0	9	648
11 123004540545		0	4	20	8	4	0	36	9	0	648
11 094003300191	5835 State Bridge Road	4	12	8	4	0	28	5	9	9	644
11 094303300784	811 Moss Creek Plantation	4	8	4	4	8	28	5	9	9	644
11 103203671572	1429 Spyglass Hill Drive	4	8	4	4	8	28	5	9	9	644
11 103203681134	604 Dalmore Drive	4	8	4	4	8	28	5	9	9	644
11 103203681142	602 Dalmore Drive	4	8	4	4	8	28	5	9	9	644
11 118204310608	120 Ketton Crossing	4	12	4	4	4	28	10	4	9	644
11 127000530244		0	4	20	20	4	16	64	6	0	640
11 112004200689		0	4	20	4	4	0	32	7	4	640
11 115004110584	735 Glenleigh Lane	4	12	4	4	8	32	7	4	9	640
11 119104330191	120 Cauley Club Court	12	12	4	4	0	32	11	0	9	640
11 108003951710	6125 Bellmoore Park Ln	4	20	12	4	0	40	7	0	9	640
11 114004080012	0 OLD MILL RD # REAR	4	16	8	4	8	40	7	0	9	640
11 115004100130	10605 Bell Road	4	16	8	12	0	40	7	0	9	640
11 115004140359	10595 Bell Road	4	16	8	12	0	40	7	0	9	640
11 115104110427	10550 Montclair Way	4	16	8	12	0	40	7	0	9	640
11 115104130102	10670 Montclair Way	4	16	8	12	0	40	7	0	9	640
11 115104140051	10620 Montclair Way	4	16	8	12	0	40	7	0	9	640
11 07350251C01		0	4	20	12	4	8	48	4	0	624
11 123004550106		0	4	20	4	20	0	48	13	0	624
11 117004280938	7157 Chiming Drive	4	8	4	4	4	24	8	9	9	624
11 122004610225	10800 Bell Road	4	20	12	4	8	48	4	0	9	624
11 122004610126	11020 Bell Road	4	16	12	4	12	48	4	0	9	624
11 122004610217		0	4	20	8	4	12	48	4	0	624
11 126004750311		0	4	16	8	12	8	48	4	0	624
11 126004750360	10960 Rogers Circle	4	20	20	4	0	48	4	0	9	624
11 116000450073		0	8	20	20	20	88	7	0	0	616
11 073200190100	5400 Chelsen Wood Drive	4	8	4	4	8	28	4	9	9	616
11 073302520048	9105 Prestwick Club Drive	4	12	4	4	4	28	4	9	9	616
11 073400190074	480 Darrow Drive	4	8	4	4	8	28	4	9	9	616
11 073400190082	470 Darrow Drive	4	8	4	4	8	28	4	9	9	616
11 094203391024	1812 Ballybunion Drive	4	8	4	4	8	28	4	9	9	616
11 094203391032	1814 Ballybunion Drive	4	8	4	4	8	28	4	9	9	616
11 094203391297	411 Colonsay Court	4	8	4	4	8	28	4	9	9	616
11 094203391313	403 Colonsay Drive	4	8	4	4	8	28	4	9	9	616
11 101203710440	10870 Chatburn Way	4	8	4	4	8	28	4	9	9	616
11 104103650419	1055 Vintage Club Drive	4	8	4	4	8	28	4	9	9	616
11 104103650435	1075 Vintage Club Drive	4	8	4	4	8	28	4	9	9	616
11 104103650450	120 Firestone Pointe	4	8	4	4	8	28	4	9	9	616
11 104103650724	1090 Vintage Club Drive	4	8	4	4	8	28	4	9	9	616
11 109003860414	230 Ganton Court	4	8	4	4	8	28	4	9	9	616
11 109003861321	430 Stedford Lane	4	8	4	4	8	28	4	9	9	616
11 109003861339	420 Stedford Lane	4	12	4	4	4	28	4	9	9	616
11 109003861396	360 Stedford Lane	4	8	4	4	8	28	4	9	9	616
11 109003861404	350 Stedford Lane	4	8	4	4	8	28	4	9	9	616
11 109003870942	6525 Ganton Drive	4	8	4	4	8	28	4	9	9	616
11 109003870959	490 Stedford Lane	4	8	4	4	8	28	4	9	9	616
11 109003871007	520 Stedford Lane	4	8	4	4	8	28	4	9	9	616
11 109003871502	230 York Town Circle	4	8	4	4	8	28	4	9	9	616
11 109003871569	355 Old York Road	4	8	4	4	8	28	4	9	9	616
11 109103930083	185 Witheridge Drive	4	8	4	4	8	28	4	9	9	616
11 109103930133	235 Witheridge Drive	4	12	4	4	4	28	4	9	9	616
11 110003890906	950 Winding Bridge Way	4	8	4	4	8	28	4	9	9	616
11 110103690123	6005 Sweet Creek Road	4	8	4	4	8	28	4	9	9	616
11 110103690693	645 Rain Willow Lane	4	8	4	4	8	28	4	9	9	616
11 110103690701	635 Rain Willow Lane	4	8	4	4	8	28	4	9	9	616
11 110103690750	300 Falling Creek Bend	4	8	4	4	8	28	4	9	9	616
11 110103880765	310 Falling Creek Bend	4	8	4	4	8	28	4	9	9	616
11 110103880922	325 Falling Creek Bend	4	8	4	4	8	28	4	9	9	616
11 110103880963	7000 Sweet Creek Road	4	8	4	4	8	28	4	9	9	616
11 110103891325	625 Sweet Stream Trace	4	8	4	4	8	28	4	9	9	616
11 110103891333	615 Sweet Stream Trace	4	8	4	4	8	28	4	9	9	616
11 110103891341	605 Sweet Stream Trace	4	8	4	4	8	28	4	9	9	616
11 110103891358	595 Sweet Stream Trace	4	8	4	4	8	28	4	9	9	616
11 110203920016	7075 Sweet Creek Road	4	8	4	4	8	28	4	9	9	616
11 110203920545	325 Hurstbourne Lane	4	8	4	4	8	28	4	9	9	616
11 117204390586	7255 Devonhall Way	4	12	4	4	4	28	9	4	9	616
11 117204401003	11310 Havenwood Drive	4	12	4	4	4	28	9	4	9	616
11 120004330372	215 Ruffed Grouse Way	4	16	4	4	0	28	13	0	9	616
11 121004620333	525 Belmont Court	4	8	4	4	8	28	4	9	9	616

Property Conservation												
Parcel ID	Address	Percent in Floodplain Score	Cost Per Acre Score	Parcel Area Score	Ownership Score	Stream Length Score	Total Score	Total Subwatershed Score	Riparian Buffer Score	Impervious Area Score	Total Project Score	
11 101003700351	10845 Chatburn Way	4	16	4	4	4	8	36	4	4	9	612
11 102003681112		0	4	20	4	4	4	36	4	4	9	612
11 102103630381	1592 Bayhill Drive	4	20	4	4	4	4	36	4	4	9	612
11 122104600035	120 Bellacree Road	4	16	8	4	4	4	36	4	4	9	612
11 118204310343	275 Ketton Downs	4	12	4	4	4	8	32	10	9	0	608
11 118204310350	270 Ketton Downs	4	12	4	4	4	8	32	10	9	0	608
11 125004723179		0	4	20	4	4	0	32	6	4	9	608
11 126004820627	11004 Taconic Way	4	12	8	4	4	4	32	6	4	9	608
11 126004820635	11014 Taconic Way	4	12	8	4	4	4	32	6	4	9	608
11 126004820734	7892 Amawalk Circle	4	12	4	4	4	8	32	6	4	9	608
11 129004950642	585 Midhurst Place	4	12	4	4	4	8	32	6	4	9	608
11 129004950758	785 Potters Bar Lane	4	12	4	4	4	8	32	6	4	9	608
11 129004950766	795 Potters Bar Lane	4	12	4	4	4	8	32	6	4	9	608
11 129005002286	8270 Cavendish Place	4	12	4	4	4	8	32	6	4	9	608
11 129005012715	1150 Clandon Place	4	12	4	4	4	8	32	6	4	9	608
11 129005021336	11145 Thames Lane	4	12	4	4	4	8	32	6	4	9	608
11 132000602167	490 Lahontan Pass	4	12	4	4	4	8	32	6	4	9	608
11 132005102171	480 Lahontan Pass	4	12	4	4	4	8	32	6	4	9	608
11 113004061451	11245 Brookhavenclub Drive	4	8	4	4	4	4	24	7	9	9	600
11 113004061469	11241 Brookhavenclub Drive	4	8	4	4	4	4	24	7	9	9	600
11 113004190375	6900 Downs Avenue	4	8	4	4	4	4	24	7	9	9	600
11 113004190383	6904 Downs Avenue	4	8	4	4	4	4	24	7	9	9	600
11 113004190391	6908 Downs Avenue	4	8	4	4	4	4	24	7	9	9	600
11 113004190516	6895 Downs Avenue	4	8	4	4	4	4	24	7	9	9	600
11 114004080533	898 Olmsted Lane	4	8	4	4	4	4	24	7	9	9	600
11 114004080541	894 Olmsted Lane	4	8	4	4	4	4	24	7	9	9	600
11 114004081358	10420 Grandview Square	4	8	4	4	4	4	24	7	9	9	600
11 114004081713	6220 Bellmoore Park Ln	4	8	4	4	4	4	24	7	9	9	600
11 115004101104	10762 Glenleigh Drive	4	12	4	4	4	0	24	7	9	9	600
11 115004101112	10772 Glenleigh Drive	4	12	4	4	4	0	24	7	9	9	600
11 125004720399	7748 Bell Road	4	20	12	4	4	0	40	6	0	9	600
11 126004740494	10967 Rogers Circle	4	16	8	12	0	40	6	0	9	9	600
11 132000600252	8435 River Walk Landing	4	16	8	12	0	40	6	0	9	9	600
11 132000600260	8445 River Walk Landing	4	16	8	12	0	40	6	0	9	9	600
11 132000600278	8455 River Walk Landing	4	16	8	12	0	40	6	0	9	9	600
11 132000600294	8475 River Walk Landing	4	16	8	12	0	40	6	0	9	9	600
11 132000600302	8485 River Walk Landing	4	16	8	12	0	40	6	0	9	9	600
11 132000600328	8505 River Walk Landing	4	16	8	12	0	40	6	0	9	9	600
11 132000600336	8515 River Walk Landing	4	16	8	12	0	40	6	0	9	9	600
11 132000601185	10885 Regal Forest Drive	4	16	8	12	0	40	6	0	9	9	600
11 132000601193	10895 Regal Forest Drive	4	16	8	12	0	40	6	0	9	9	600
11 117004280623	11270 Cymbal Court	4	8	4	4	4	8	28	8	4	9	588
11 096003330011		0	4	20	20	4	16	64	5	4	0	576
11 129005021344	11155 Thames Lane	4	12	4	4	4	0	24	6	9	9	576
11 129005021419	8108 Cannock Court	4	8	4	4	4	4	24	6	9	9	576
11 129005023035	918 Ellsworth Way	4	8	4	4	4	4	24	6	9	9	576
11 129005023118	11024 Ellsworth Cove	4	8	4	4	4	4	24	6	9	9	576
11 129005023134	807 Langely Path	4	8	4	4	4	4	24	6	9	9	576
11 129005023159	823 Langely Path	4	8	4	4	4	4	24	6	9	9	576
11 132005100969	645 Stonestile Trace	4	8	4	4	4	4	24	6	9	9	576
11 132005101850	420 Lahontan Pass	4	8	4	4	4	4	24	6	9	9	576
11 132005110513	11020 Regal Forest Drive	4	8	4	4	4	4	24	6	9	9	576
11 132005110539	11040 Regal Forest Drive	4	8	4	4	4	4	24	6	9	9	576
11 132005110737	505 Gate Arbor Court	4	8	4	4	4	4	24	6	9	9	576
11 132005111099	8459 Spring Breeze Terrace	4	8	4	4	4	4	24	6	9	9	576
11 095003360507		0	4	16	8	4	0	32	5	4	9	576
11 095003310619	5986 STATE BRIDGE RD	4	20	4	4	0	32	5	4	9	9	576
11 095003310908	2024 RIVER BEND WAY	4	20	4	4	0	32	5	4	9	9	576
11 10003720203		0	4	20	8	4	0	36	7	0	9	576
11 103203901532	102 Butler Creek Court	4	12	4	4	4	8	32	5	4	9	576
11 103203901540	100 Butler Creek Court	4	12	4	4	4	8	32	5	4	9	576
11 108003850037		0	4	20	8	4	0	36	7	0	9	576
11 113004061865		0	4	20	8	4	0	36	7	0	9	576
11 113004175095	602 KILEY LN	4	20	4	4	4	0	32	9	0	9	576
11 113004175103	604 KILEY LN	4	20	4	4	4	0	32	9	0	9	576
11 113004175558	1213 CAULEY CREEK OVERL	4	20	4	4	4	0	32	9	0	9	576
11 113004184113	11275 Olbrich Trail	4	20	4	4	4	0	32	9	0	9	576
11 114004170714	3385 Labrouste Cv	4	20	4	4	4	0	32	9	0	9	576
11 114004171274	11255 Olbrich Trail	4	20	4	4	4	0	32	9	0	9	576
11 117004400221	11100 Rogers Bridge Road	4	16	8	4	4	0	32	9	0	9	576
11 118104380347	10910 Pennbrooke Crossing	4	12	4	4	4	8	32	9	0	9	576
11 122004520788	7304 Kemper Drive	4	20	4	4	4	0	32	9	0	9	576
11 122004520796	7303 Kemper Drive	4	20	4	4	4	0	32	9	0	9	576
11 108004081764		0	4	20	8	4	0	36	7	0	9	576
11 112004190401		0	4	20	8	4	0	36	7	0	9	576
11 113004062749		0	4	20	8	4	0	36	7	0	9	576
11 113004191423	11351 Gates Terrace	4	20	8	4	4	0	36	7	0	9	576
11 115004100213	10705 Bell Road	4	16	12	4	4	0	36	7	0	9	576
11 115004100320	10721 Bell Road	4	20	8	4	4	0	36	7	0	9	576
11 115004140060	7055 Bell Road	4	16	12	4	4	0	36	7	0	9	576
11 115004141407		0	4	20	8	4	0	36	7	0	9	576
11 073302530161	9225 Prestwick Club Drive	4	16	8	4	12	44	4	9	0	572	
11 101103700434	6450 Barwick Lane	4	20	8	4	8	44	4	9	0	572	
11 119004320425	410 Old Homestead Trail	16	16	8	4	8	52	11	0	0	572	
11 119104320671	10715 Cauley Creek Drive	16	16	8	4	8	52	11	0	0	572	
11 072002490809		0	4	20	8	12	0	44	4	0	9	572
11 072002490577	5430 Old Alabama Road	4	16	4	20	0	44	4	0	9	572	
11 074000210148		0	4	20	8	4	8	44	4	0	9	572
11 074000210171	8940 Medlock Bridge Road	4	20	8	4	8	44	4	0	9	572	
11 083002990631	9887 Medlock Bridge Road	4	16	8	12	4	44	4	0	9	572	
11 122004600234	10850 Bell Road	4	16	8	4	12	44	4	0	9	572	
11 126004750113	10950 Rogers Circle	4	20	8	12	0	44	4	0	9	572	
11 126004750337		0	4	16	8	12	4	44	4	0	9	572
11 095100330460	5935 W. Andechs Summit	4	16	8	4	8	40	5	9	0	560	
11 126004810370		0	4	20	8	20	4	56	6	4	0	560
11 108003961248	11380 Easthaven Place	4	20	8	4	4	40	7	4	3	560	
11 118204310566	160 Ketton Crossing	4	8	4	4	4	0	20	10	9	9	560
11 115004100650	780 Glenleigh Lane	4	12	4	4	4	4	28	7	4	9	560
11 115004101310	10743 Glenleigh Drive	4	8	4	4	4	8	28	7	4	9	560
11 115004111269	10793 Glenleigh Drive	4	12	4	4	4	4	28	7	4	9	560
11 115004111285	10773 Glenleigh Drive	4	8	4	4	4	8	28	7	4	9	560
11 119104320721	10665 Cauley Creek Drive	8	12	4	4	0	28	11	0	9	560	
11 119104330167	10615 Cauley Creek Drive	12	8	4	4	0	28	11	0	9	560	
11 119104330175	10605 Cauley Creek Drive	8	12	4	4	0	28	11	0	9	560	
11 095003311021	5976 STATE BRIDGE RD	4	20	4	4	8	40	5	0	9	560	
11 103203671564	1427 Spyglass Hill Drive	4	16	8	4	8	40	5	0	9	560	
11 083002990581		0	4	8	8	4	0	24	5	9	9	552
11 094303300792	810 Moss Creek Plantation	4	8	4	4	4	4	24	5	9	9	552
11 103203671119	603 Dalmore Drive	4	8	4	4	4	4	24	5	9	9	552
11 103203671127	605 Dalmore Drive	4	12	4	4	0	24	5	9	9	552	
11 118204310384	240 Ketton Downs	4	8	4	4	4	4	24	10	4	9	552
11 118204310392	230 Ketton Downs	4	8	4	4	4	4	24	10	4	9	552
11 118204310467	165 Ketton Crossing	4	8	4	4	4	4	24	10	4	9	552
11 073102520081	5490 Chelsen Wood Drive	4	12	4	4	8	32	4	4	4	9	544
11 073302520022	9085 Prestwick Club Drive	4	12	4	4	8	32	4	4	9	544	

Property Conservation											
Parcel ID	Address	Percent in Floodplain Score	Cost Per Acre Score	Parcel Area Score	Ownership Score	Stream Length Score	Total Score	Total Subwatershed Score	Riparian Buffer Score	Impervious Area Score	Total Project Score
11 101203710226	210 Gainford Court	4	12	4	4	8	32	4	4	9	544
11 101203710275	160 Gainford Court	4	12	4	4	8	32	4	4	9	544
11 101203710804	475 Fairford Lane	4	12	4	4	8	32	4	4	9	544
11 109003870421	220 Ganton Court	4	12	4	4	8	32	4	4	9	544
11 109103930174	210 Witheridge Drive	4	12	4	4	8	32	4	4	9	544
11 110103870840	360 Falling Creek Bend	4	12	4	4	8	32	4	4	9	544
11 110103891457		4	20	4	4	0	32	4	4	9	544
11 110203880020	7065 Sweet Creek Road	4	12	4	4	8	32	4	4	9	544
11 110203880202	7020 Sweet Creek Road	4	12	4	4	8	32	4	4	9	544
11 110203920305	430 Lazy Wind Lane	4	12	4	4	8	32	4	4	9	544
11 113004184741	303 Wiman Park Lane	4	20	4	4	0	32	8	0	9	544
11 113004184758	301 Wiman Park Lane	4	20	4	4	0	32	8	0	9	544
11 113004184915	511 VAUX DR	4	20	4	4	0	32	8	0	9	544
11 113004184923	509 VAUX DR	4	20	4	4	0	32	8	0	9	544
11 113004192983		4	20	4	4	0	32	8	0	9	544
11 117004281399	7107 Belltoll Court	4	20	4	4	0	32	8	0	9	544
11 121004620283	575 Belmont Court	4	12	4	4	8	32	4	4	9	544
11 123004540180	10774 Polly Taylor Road	4	16	8	4	0	32	8	0	9	544
11 117104410013	11400 Quailbrook Chase	4	8	4	4	0	20	9	9	9	540
11 118104390072	7280 Amberleigh Way	4	8	4	4	0	20	9	9	9	540
11 125004720373	300 Marlowe Alley	4	20	8	4	0	36	6	0	9	540
11 115004100452	10695 Bell Road	4	16	12	4	0	36	6	0	9	540
11 115004141416	10603 Bell Road	4	12	8	12	0	36	6	0	9	540
11 121004730835	7700 Belmont Ridge	4	20	8	4	0	36	6	0	9	540
11 125004720407		4	20	8	4	0	36	6	0	9	540
11 125004731586		4	20	8	4	0	36	6	0	9	540
11 125004732774		4	20	8	4	0	36	6	0	9	540
11 125004832327	7895 McGinnis Ferry Road	4	20	8	4	0	36	6	0	9	540
11 126004740296	10891 Bell Road	4	20	8	4	0	36	6	0	9	540
11 129005020106	8101 McGinnis Ferry Road	4	20	8	4	0	36	6	0	9	540
11 118204310368	260 Ketton Downs	4	12	4	4	4	28	10	9	0	532
11 108003840996	12275 Cameron Drive	4	8	4	4	8	28	7	9	3	532
11 125004830511	214 Peacehaven Court	4	12	4	4	4	28	6	4	9	532
11 125004830529	204 Peacehaven Court	4	12	4	4	4	28	6	4	9	532
11 125004830594	7755 Cavendish Place	4	12	4	4	4	28	6	4	9	532
11 126004820585	10984 Taconic Way	4	12	8	4	0	28	6	4	9	532
11 126004820718	7872 Amawalk Circle	4	12	8	4	0	28	6	4	9	532
11 129004950634	595 Midhurst Place	4	12	4	4	4	28	6	4	9	532
11 129004950659	575 Midhurst Place	4	12	4	4	4	28	6	4	9	532
11 129004950774	805 Potters Bar Lane	4	12	4	4	4	28	6	4	9	532
11 129005002278	8280 Cavendish Place	4	12	4	4	4	28	6	4	9	532
11 129005002302	8250 Cavendish Place	4	12	4	4	4	28	6	4	9	532
11 129005002310	295 Abbotbury Lane	4	16	4	4	0	28	6	4	9	532
11 129005021575	130 Splinter Court	4	12	4	4	4	28	6	4	9	532
11 132005100951	635 Stonestile Trace	4	12	4	4	4	28	6	4	9	532
11 119104320663	10725 Cauley Creek Drive	16	16	8	4	4	48	11	0	0	528
11 119104320689	10705 Cauley Creek Drive	16	16	8	4	4	48	11	0	0	528
11 119104320697	10695 Cauley Creek Drive	16	16	8	4	4	48	11	0	0	528
11 073200190118	5410 Chelsen Wood Drive	4	12	4	4	0	24	4	9	9	528
11 073400190066	475 Darrow Drive	4	8	4	4	4	24	4	9	9	528
11 094200380582	3116 Saint Ives Country Club	4	8	4	4	4	24	4	9	9	528
11 094203391040	1816 Ballyunion Drive	4	8	4	4	4	24	4	9	9	528
11 094203391198	1831 Ballyunion Drive	4	8	4	4	4	24	4	9	9	528
11 094203391214	402 Colonsay Drive	4	8	4	4	4	24	4	9	9	528
11 101003700427	570 Stedford Lane	4	8	4	4	4	24	4	9	9	528
11 101003710376	10820 Chatburn Way	4	8	4	4	4	24	4	9	9	528
11 101003710384	10830 Chatburn Way	4	8	4	4	4	24	4	9	9	528
11 101103700194	10745 Glenbarr Drive	4	8	4	4	4	24	4	9	9	528
11 101103700202	10735 Glenbarr Drive	4	8	4	4	4	24	4	9	9	528
11 101103700210	10725 Glenbarr Drive	4	8	4	4	4	24	4	9	9	528
11 101203710242	190 Gainford Court	4	8	4	4	4	24	4	9	9	528
11 101203710259	180 Gainford Court	4	8	4	4	4	24	4	9	9	528
11 101203710267	170 Gainford Court	4	8	4	4	4	24	4	9	9	528
11 101203710432	10880 Chatburn Way	4	8	4	4	4	24	4	9	9	528
11 101203710457	10850 Chatburn Way	4	8	4	4	4	24	4	9	9	528
11 101203710465	10840 Chatburn Way	4	8	4	4	4	24	4	9	9	528
11 101203710598	6555 Stapleford Lane	4	8	4	4	4	24	4	9	9	528
11 101203710614	6575 Stapleford Lane	4	8	4	4	4	24	4	9	9	528
11 101203710663	6625 Stapleford Lane	4	8	4	4	4	24	4	9	9	528
11 104103650716	1100 Vintage Club Drive	4	8	4	4	4	24	4	9	9	528
11 104103660400	1045 Vintage Club Drive	4	8	4	4	4	24	4	9	9	528
11 104200380019	101 Royal Dornoch Drive	4	8	8	4	0	24	4	9	9	528
11 109003861297	460 Stedford Lane	4	8	4	4	4	24	4	9	9	528
11 109003861305	450 Stedford Lane	4	8	4	4	4	24	4	9	9	528
11 109003861313	440 Stedford Lane	4	8	4	4	4	24	4	9	9	528
11 109003861347	410 Stedford Lane	4	8	4	4	4	24	4	9	9	528
11 109003861412	340 Stedford Lane	4	8	4	4	4	24	4	9	9	528
11 109003871015	6490 Ganton Drive	4	8	4	4	4	24	4	9	9	528
11 109003871833	725 Spencer Mill Court	4	8	4	4	4	24	4	9	9	528
11 109003871841	735 Spencer Mill Court	4	8	4	4	4	24	4	9	9	528
11 109003881576	370 Old York Road	4	8	4	4	4	24	4	9	9	528
11 109103930125	225 Witheridge Drive	4	8	4	4	4	24	4	9	9	528
11 109103930141	245 Witheridge Drive	4	12	4	4	0	24	4	9	9	528
11 109103930166	220 Witheridge Drive	4	12	4	4	0	24	4	9	9	528
11 110003890880	970 Winding Bridge Way	4	8	4	4	4	24	4	9	9	528
11 110003890914	940 Winding Bridge Way	4	8	4	4	4	24	4	9	9	528
11 110103690818	225 Lazy Shade Court	4	8	4	4	4	24	4	9	9	528
11 110103880054	805 Winding Bridge Way	4	8	4	4	4	24	4	9	9	528
11 110103880989	800 Winding Bridge Way	4	8	4	4	4	24	4	9	9	528
11 110103891309	645 Sweet Stream Trace	4	8	4	4	4	24	4	9	9	528
11 110103891317	635 Sweet Stream Trace	4	8	4	4	4	24	4	9	9	528
11 110103891366	585 Sweet Stream Trace	4	8	4	4	4	24	4	9	9	528
11 110203880194	505 Rippling Water Lane	4	8	4	4	4	24	4	9	9	528
11 110203920552	315 Hurstbourne Lane	4	8	4	4	4	24	4	9	9	528
11 117104410310	425 Croftwood Close	4	12	4	4	0	24	9	4	9	528
11 117104410393	325 Wynstone Way	4	12	4	4	0	24	9	4	9	528
11 117204390271	205 Saint Devon Crossing	4	8	4	4	4	24	9	4	9	528
11 117204390578	7245 Devonhall Way	4	8	4	4	4	24	9	4	9	528
11 117204390818	110 Chandon Court	4	8	4	4	4	24	9	4	9	528
11 117204390834	7235 Devonhall Way	4	8	4	4	4	24	9	4	9	528
11 117204400153	11290 Havenwood Drive	4	8	4	4	4	24	9	4	9	528
11 117204400161	11280 Havenwood Drive	4	8	4	4	4	24	9	4	9	528
11 117204400179	11270 Havenwood Drive	4	8	4	4	4	24	9	4	9	528
11 117204400195	11250 Havenwood Drive	4	8	4	4	4	24	9	4	9	528
11 117204400203	7300 Devonhall Way	4	8	4	4	4	24	9	4	9	528
11 117204400252	7290 Devonhall Way	4	8	4	4	4	24	9	4	9	528
11 117204400294	225 Saint Devon Crossing	4	8	4	4	4	24	9	4	9	528
11 117204400302	235 Saint Devon Crossing	4	8	4	4	4	24	9	4	9	528
11 117204400310	265 Saint Devon Crossing	4	8	4	4	4	24	9	4	9	528
11 117204400328	275 Saint Devon Crossing	4	8	4	4	4	24	9	4	9	528
11 118104380743	275 Amberton Court	4	12	4	4	0	24	9	4	9	528
11 118104390312	10940 Pennbrooke Crossing	4	8	4	4	4	24	9	4	9	528
11 118104390981	11030 Pennbrooke Crossing	4	8	4	4	4	24	9	4	9	528
11 118104390999	11020 Pennbrooke Crossing	4	8	4	4	4	24	9	4	9	528
11 118104391005	11010 Pennbrooke Crossing	4	8	4	4	4	24	9	4	9	528

Property Conservation											
Parcel ID	Address	Percent in Floodplain Score	Cost Per Acre Score	Parcel Area Score	Ownership Score	Stream Length Score	Total Score	Total Subwatershed Score	Riparian Buffer Score	Impervious Area Score	Total Project Score
11 120004330356	220 Ruffed Grouse Way	4	12	4	4	4	24	13	0	9	528
11 063102510307	205 Moccasin Hollow	4	20	4	4	8	40	4	9	0	520
11 121104510970	7565 Brookstead Crossing	4	16	8	4	8	40	4	9	0	520
11 123004540263	10694 Polly Taylor Road	4	16	8	12	0	40	13	0	0	520
11 117004281092	11353 Clangor Court	4	8	4	4	0	20	8	9	9	520
11 117004281373	7138 Chiming Drive	4	8	4	4	0	20	8	9	9	520
11 092003260647		0	4	20	12	4	0	40	4	0	520
11 073302520089	9145 Prestwick Club Drive	4	16	8	4	8	40	4	9	9	520
11 074000210155	8960 Medlock Bridge Road	4	16	8	4	8	40	4	0	9	520
11 103000410109		0	4	20	12	4	0	40	4	0	520
11 121004620374	205 Henley Place	4	16	8	4	8	40	4	0	9	520
11 123004540073	7480 Bell Road	4	16	8	12	0	40	4	0	9	520
11 126004750295		0	4	16	8	12	0	40	4	0	520
11 126004750303		0	4	16	8	12	0	40	4	0	520
11 126004750345		0	4	20	4	12	0	40	4	0	520
11 108003851720		0	4	20	4	4	0	32	7	0	512
11 108003853049		0	4	20	4	4	0	32	7	0	512
11 108003853064	1061 Hannaford Lane	4	20	4	4	0	32	7	0	9	512
11 108003951744		0	4	20	4	4	0	32	7	0	512
11 108003952361	10220 Grandview Square	4	20	4	4	0	32	7	0	9	512
11 112004040085		0	4	16	8	4	0	32	7	0	512
11 112004190419		0	4	20	4	4	0	32	7	0	512
11 113004060297		0	4	20	4	4	0	32	7	0	512
11 113004061949	11105 Brookhavenclub Drive	4	20	4	4	0	32	7	0	9	512
11 113004061956	11176 Brookhavenclub Drive	4	20	4	4	0	32	7	0	9	512
11 113004072664		0	4	20	4	4	0	32	7	0	512
11 113004184543	343 Wiman Park Lane	4	20	4	4	0	32	7	0	9	512
11 113004184550	341 Wiman Park Lane	4	20	4	4	0	32	7	0	9	512
11 113004184568	339 Wiman Park Lane	4	20	4	4	0	32	7	0	9	512
11 113004184576	337 Wiman Park Lane	4	20	4	4	0	32	7	0	9	512
11 113004184584	335 Wiman Park Lane	4	20	4	4	0	32	7	0	9	512
11 113004184592	333 Wiman Park Lane	4	20	4	4	0	32	7	0	9	512
11 114003951726	7140 Grandview Overlook	4	20	4	4	0	32	7	0	9	512
11 114003951734		0	4	20	4	4	0	32	7	0	512
11 115004100148	10685 Bell Road	4	16	8	4	0	32	7	0	9	512
11 115004100445		0	4	16	8	4	0	32	7	0	512
11 115004101385	10715 Bell Road	4	16	8	4	0	32	7	0	9	512
11 115004101393	10737 Bell Road	4	16	8	4	0	32	7	0	9	512
11 115004141423	10601 Bell Road	4	16	8	4	0	32	7	0	9	512
11 115104110013	10580 Montclair Way	4	16	8	4	0	32	7	0	9	512
11 115104130094	10660 Montclair Way	4	16	8	4	0	32	7	0	9	512
11 115104140069	10630 Montclair Way	4	16	8	4	0	32	7	0	9	512
11 113004175541	1266 CAULEY CREEK OVERLOOK	4	20	12	4	16	56	9	0	0	504
11 133000580049		0	4	20	20	20	84	6	0	0	504
11 095003310551		0	4	8	12	4	0	28	5	4	504
11 117004280599	7201 Belcrest Drive	4	8	4	4	4	24	8	4	9	504
11 117004280615	11260 Cymbal Court	4	8	4	4	4	24	8	4	9	504
11 117004280631	11280 Cymbal Court	4	8	4	4	4	24	8	4	9	504
11 117004280797	7135 Handbell Lane	4	8	4	4	4	24	8	4	9	504
11 114004170706		0	4	16	4	4	0	28	9	0	504
11 114004171803	11330 Olbrich Trail	4	16	4	4	0	28	9	0	9	504
11 114004171829	11350 Olbrich Trail	4	16	4	4	0	28	9	0	9	504
11 114004171837	11360 Olbrich Trail	4	16	4	4	0	28	9	0	9	504
11 117104400253	530 Claridge Walk Court	4	12	4	4	4	28	9	0	9	504
11 118104380321	10930 Pennbrooke Crossing	4	8	4	4	8	28	9	0	9	504
11 118104380354	10900 Pennbrooke Crossing	4	12	4	4	4	28	9	0	9	504
11 118104380750	280 Amberton Court	4	12	4	4	4	28	9	0	9	504
11 118104390304	7355 Amberleigh Way	4	16	4	4	0	28	9	0	9	504
11 123004540081	10795 Rogers Bridge Road	4	16	4	4	0	28	9	0	9	504
11 084002980440	5952 State Bridge Rd	4	20	8	4	0	36	5	0	9	504
11 113004060784	11262 Gates Terrace	4	8	4	4	0	20	7	9	9	500
11 113004062194	11202 Gates Terrace	4	8	4	4	0	20	7	9	9	500
11 113004190367	6896 Downs Avenue	4	8	4	4	0	20	7	9	9	500
11 113004190490	6915 Downs Avenue	4	8	4	4	0	20	7	9	9	500
11 115004101336	10723 Glenleigh Drive	4	8	4	4	0	20	7	9	9	500
11 115104130128	10665 Montclair Way	4	16	8	12	4	44	7	4	0	484
11 119004360413	420 Old Homestead Trail	8	16	8	4	8	44	11	0	0	484
11 119104320598	10795 Cauley Creek Drive	16	12	4	4	8	44	11	0	0	484
11 119104320614	10775 Cauley Creek Drive	16	12	4	4	8	44	11	0	0	484
11 119104320655	10735 Cauley Creek Drive	16	16	4	4	4	44	11	0	0	484
11 052100240462	4995 Walnut Grove	4	12	4	4	8	32	6	9	0	480
11 131004990024		0	4	20	20	16	80	6	0	0	480
11 126004820833	11037 Taconic Way	4	8	4	4	0	20	6	9	9	480
11 129004950402	505 Midhurst Place	4	8	4	4	0	20	6	9	9	480
11 129005021476	11140 Thames Lane	4	8	4	4	0	20	6	9	9	480
11 129005023050	902 Ellsworth Way	4	8	4	4	0	20	6	9	9	480
11 113004061485	11233 Brookhavenclub Drive	4	8	4	4	4	24	7	4	9	480
11 113004061493	11229 Brookhavenclub Drive	4	8	4	4	4	24	7	4	9	480
11 113004061501	11225 Brookhavenclub Drive	4	8	4	4	4	24	7	4	9	480
11 113004061527	11217 Brookhavenclub Drive	4	8	4	4	4	24	7	4	9	480
11 113004061535	11213 Brookhavenclub Drive	4	8	4	4	4	24	7	4	9	480
11 113004061543	11209 Brookhavenclub Drive	4	8	4	4	4	24	7	4	9	480
11 113004061550	11205 Brookhavenclub Drive	4	8	4	4	4	24	7	4	9	480
11 113004061576	11197 Brookhavenclub Drive	4	8	4	4	4	24	7	4	9	480
11 113004062186	11206 Gates Terrace	4	8	4	4	4	24	7	4	9	480
11 113004184246	1300 Cauley Creek Overlook	4	12	4	4	0	24	7	4	9	480
11 115004100643	795 Glenleigh Lane	4	8	4	4	4	24	7	4	9	480
11 115004101096	10752 Glenleigh Drive	4	12	4	4	0	24	7	4	9	480
11 115004111277	10783 Glenleigh Drive	4	8	4	4	4	24	7	4	9	480
11 118204310517	210 Ketton Crossing	4	12	4	4	0	24	11	0	9	480
11 118204310525	200 Ketton Crossing	4	12	4	4	0	24	11	0	9	480
11 119104320416	410 Parkside View Court	4	12	4	4	0	24	11	0	9	480
11 119104330159	10590 Cauley Creek Drive	4	12	4	4	0	24	11	0	9	480
11 119104330209	130 Cauley Club Court	4	12	4	4	0	24	11	0	9	480
11 119104330217	125 Cauley Club Court	4	12	4	4	0	24	11	0	9	480
11 119104330258	10555 Cauley Creek Drive	4	12	4	4	0	24	11	0	9	480
11 119104330365	10655 Cauley Creek Drive	8	8	4	4	0	24	11	0	9	480
11 119104330381	10635 Cauley Creek Drive	4	12	4	4	0	24	11	0	9	480
11 119104330399	10625 Cauley Creek Drive	4	12	4	4	0	24	11	0	9	480
11 125004720233	11235 Bell Road	4	16	8	4	0	32	6	0	9	480
11 129004941039	7905 Cavendish Place	4	16	8	4	0	32	6	0	9	480
11 121004631173	11360 Shelton Place	4	20	4	4	0	32	6	0	9	480
11 121004631181	11365 Shelton Place	4	20	4	4	0	32	6	0	9	480
11 121004730777	745 Henley Court	4	16	8	4	0	32	6	0	9	480
11 125004722767		0	4	20	4	4	0	32	6	0	480
11 125004722809	110 Whispering Woods Court	4	20	4	4	0	32	6	0	9	480
11 125004722817	120 Whispering Woods Court	4	20	4	4	0	32	6	0	9	480
11 125004722825	130 Whispering Woods Court	4	20	4	4	0	32	6	0	9	480
11 125004722833	140 Whispering Woods Court	4	20	4	4	0	32	6	0	9	480
11 125004722841	150 Whispering Woods Court	4	20	4	4	0	32	6	0	9	480
11 125004722858	160 Whispering Woods Court	4	20	4	4	0	32	6	0	9	480
11 125004722866	170 Whispering Woods Court	4	20	4	4	0	32	6	0	9	480
11 125004722874	180 Whispering Woods Court	4	20	4	4	0	32	6	0	9	480
11 125004722882	190 Whispering Woods Court	4	20	4	4	0	32	6	0	9	480
11 125004722890	200 Whispering Woods Court	4	20	4	4	0	32	6	0	9	480

Property Conservation												
Parcel ID	Address	Percent in Floodplain Score	Cost Per Acre Score	Parcel Area Score	Ownership Score	Stream Length Score	Total Score	Total Subwatershed Score	Riparian Buffer Score	Impervious Area Score	Total Project Score	
11 125004722908	210 Whispering Woods Cour	4	20	4	4	4	0	32	6	0	9	480
11 125004722916	220 Whispering Woods Cour	4	20	4	4	4	0	32	6	0	9	480
11 125004722924	230 Whispering Woods Cour	4	20	4	4	4	0	32	6	0	9	480
11 125004722932	400 Tall Pines Terrace	4	20	4	4	4	0	32	6	0	9	480
11 125004722940	410 Tall Pines Terrace	4	20	4	4	4	0	32	6	0	9	480
11 125004722957	420 Tall Pines Terrace	4	20	4	4	4	0	32	6	0	9	480
11 125004722965	430 Tall Pines Terrace	4	20	4	4	4	0	32	6	0	9	480
11 125004722973	440 Tall Pines Terrace	4	20	4	4	4	0	32	6	0	9	480
11 125004723021	490 Tall Pines Terrace	4	20	4	4	4	0	32	6	0	9	480
11 125004723039	500 Tall Pines Terrace	4	20	4	4	4	0	32	6	0	9	480
11 125004723047	495 Tall Pines Terrace	4	20	4	4	4	0	32	6	0	9	480
11 125004723096	235 Whispering Woods Cour	4	20	4	4	4	0	32	6	0	9	480
11 125004723104	225 Whispering Woods Cour	4	20	4	4	4	0	32	6	0	9	480
11 125004723112	215 Whispering Woods Cour	4	20	4	4	4	0	32	6	0	9	480
11 125004723120	205 Whispering Woods Cour	4	20	4	4	4	0	32	6	0	9	480
11 125004723138	195 Whispering Woods Cour	4	20	4	4	4	0	32	6	0	9	480
11 125004723146	185 Whispering Woods Cour	4	20	4	4	4	0	32	6	0	9	480
11 125004723153	175 Whispering Woods Cour	4	20	4	4	4	0	32	6	0	9	480
11 125004723161	165 Whispering Woods Cour	4	20	4	4	4	0	32	6	0	9	480
11 125004723195		0	4	20	4	4	0	32	6	0	9	480
11 125004723203		0	4	20	4	4	0	32	6	0	9	480
11 125004731594	11445 Crestview Terrace	4	20	4	4	4	0	32	6	0	9	480
11 125004732741		0	4	20	4	4	0	32	6	0	9	480
11 125004732758		0	4	20	4	4	0	32	6	0	9	480
11 125004831378	7833 Laurel Crest Drive	4	20	4	4	4	0	32	6	0	9	480
11 125004832319	6655 Marlowe Glen Way	4	20	4	4	4	0	32	6	0	9	480
11 126004820726	7882 Amawalk Circle	4	12	4	4	4	8	32	6	0	9	480
11 127104790116	10645 Nellie Brook Court	4	16	8	4	4	0	32	6	0	9	480
11 127104790124	10655 Nellie Brook Court	4	16	8	4	4	0	32	6	0	9	480
11 129004940270	11240 Blackstone Way	4	20	4	4	4	0	32	6	0	9	480
11 129004941021	11245 Blackstone Way	4	20	4	4	4	0	32	6	0	9	480
11 129005002112	11568 Twickham Court	4	12	4	4	4	8	32	6	0	9	480
11 129005002294	8260 Cavendish Place	4	12	4	4	4	8	32	6	0	9	480
11 132000600286	8465 River Walk Landing	4	16	8	4	4	0	32	6	0	9	480
11 132000600310	8495 River Walk Landing	4	16	8	4	4	0	32	6	0	9	480
11 132000601177	10860 Regal Forest Drive	4	16	8	4	4	0	32	6	0	9	480
11 132000601201	10905 Regal Forest Drive	4	16	8	4	4	0	32	6	0	9	480
11 132005082555		0	4	20	4	4	0	32	6	0	9	480
11 132005082563	11029 Kemp Road	4	20	4	4	4	0	32	6	0	9	480
11 132005082571		0	4	20	4	4	0	32	6	0	9	480
11 132005092943		0	4	20	4	4	0	32	6	0	9	480
11 073102520099	305 Mossy Pointe	4	8	4	4	4	8	28	4	4	9	476
11 094203391206	1829 Ballybunion Drive	4	12	4	4	4	4	28	4	4	9	476
11 094203391354	1821 Ballybunion Drive	4	8	4	4	4	8	28	4	4	9	476
11 101003700393	600 Stedford Lane	4	12	4	4	4	4	28	4	4	9	476
11 101003700401	590 Stedford Lane	4	12	4	4	4	4	28	4	4	9	476
11 101003700435	560 Stedford Lane	4	12	4	4	4	4	28	4	4	9	476
11 101203710812	480 Fairford Lane	4	12	4	4	4	4	28	4	4	9	476
11 104103650427	1065 Vintage Club Drive	4	8	4	4	4	8	28	4	4	9	476
11 109103930091	195 Witheridge Drive	4	12	4	4	4	4	28	4	4	9	476
11 110003890815	1050 Winding Bridge Way	4	12	4	4	4	4	28	4	4	9	476
11 110003890831	1030 Winding Bridge Way	4	12	4	4	4	4	28	4	4	9	476
11 110103690073	6055 Sweet Creek Road	4	8	4	4	4	8	28	4	4	9	476
11 110103690719	625 Rain Willow Lane	4	8	4	4	4	8	28	4	4	9	476
11 110103880062	6065 Sweet Creek Road	4	8	4	4	4	8	28	4	4	9	476
11 110203920297	420 Lazy Wind Lane	4	12	4	4	4	4	28	4	4	9	476
11 110203920503	350 Hurstbourne Lane	4	12	4	4	4	4	28	4	4	9	476
11 120004330349	210 Ruffed Grouse Way	4	12	8	4	4	0	28	8	0	9	476
11 121004620291	565 Belmont Court	4	12	4	4	4	4	28	4	4	9	476
11 063100180384	9060 Waits Ferry Crossing	8	12	4	4	4	8	36	4	9	0	468
11 115004100411	10753 Bell Road	4	16	12	4	4	0	36	4	0	9	468
NoFultonPIN_UNK04		0	4	20	8	4	0	36	4	0	9	468
NoFultonPIN_UNK05		0	4	20	8	4	0	36	4	0	9	468
11 073102520115	325 Mossy Pointe	4	12	8	4	4	8	36	4	0	9	468
11 073102520222	205 Frasher Way	4	12	8	4	4	8	36	4	0	9	468
11 074000210122		0	4	20	8	4	0	36	4	0	9	468
11 101103701028	10895 Glenbarr Drive	4	16	4	4	4	8	36	4	0	9	468
11 101203710523	10915 Chatburn Way	4	20	8	4	4	0	36	4	0	9	468
11 102003621464		0	4	20	8	4	0	36	4	0	9	468
11 121004620176	570 Belmont Court	4	16	8	4	4	4	36	4	0	9	468
11 121004620275	585 Belmont Court	4	16	8	4	4	4	36	4	0	9	468
11 121004631199	7610 Stamp Mill Court	4	20	8	4	4	0	36	4	0	9	468
11 122004600242	10910 Bell Road	4	12	8	4	4	8	36	4	0	9	468
11 122004600259	10890 Bell Road	4	16	8	4	4	4	36	4	0	9	468
11 126004740247	10985 Bell Road	4	20	8	4	4	0	36	4	0	9	468
11 126004750287		0	4	12	8	12	0	36	4	0	9	468
11 126004750329		0	4	12	8	12	0	36	4	0	9	468
11 126004760351		0	4	12	8	12	0	36	4	0	9	468
11 126004760369		0	4	12	8	12	0	36	4	0	9	468
11 127004760268	10655 Rogers Circle	4	20	8	4	4	0	36	4	0	9	468
11 118104310823	215 Amberton Court	4	8	4	4	4	0	20	10	4	9	460
11 118204310400	220 Ketton Downs	4	8	4	4	4	0	20	10	4	9	460
11 118204310434	135 Ketton Crossing	4	8	4	4	4	0	20	10	4	9	460
11 118204310475	175 Ketton Crossing	4	8	4	4	4	0	20	10	4	9	460
11 118204310483	185 Ketton Crossing	4	8	4	4	4	0	20	10	4	9	460
11 108003840988		0	4	8	4	4	4	24	7	9	3	456
11 118104300675	220 Amberton Court	4	12	4	4	4	0	24	10	0	9	456
11 118104380719	245 Amberton Court	4	12	4	4	4	0	24	10	0	9	456
11 118204310491	205 Ketton Crossing	4	12	4	4	4	0	24	10	0	9	456
11 118204310509	215 Ketton Crossing	4	12	4	4	4	0	24	10	0	9	456
11 118204310541	180 Ketton Crossing	4	12	4	4	4	0	24	10	0	9	456
11 125004830503	224 Peacehaven Court	4	12	4	4	4	0	24	6	4	9	456
11 125004830537	7690 Cavendish Place	4	12	4	4	4	0	24	6	4	9	456
11 126004820783	7942 Amawalk Circle	4	8	4	4	4	4	24	6	4	9	456
11 126004820791	7952 Amawalk Circle	4	8	4	4	4	4	24	6	4	9	456
11 129004950378	415 Longcross Court	4	12	4	4	4	0	24	6	4	9	456
11 129004950519	505 Longcross Court	4	12	4	4	4	0	24	6	4	9	456
11 129004950675	555 Midhurst Place	4	12	4	4	4	0	24	6	4	9	456
11 129004950683	545 Midhurst Place	4	12	4	4	4	0	24	6	4	9	456
11 129004950790	825 Potters Bar Lane	4	12	4	4	4	0	24	6	4	9	456
11 129005002260	8290 Cavendish Place	4	12	4	4	4	0	24	6	4	9	456
11 129005002328	305 Abbotbury Lane	4	12	4	4	4	0	24	6	4	9	456
11 129005021583	135 Splinter Court	4	12	4	4	4	0	24	6	4	9	456
11 132000600195	10980 Regal Forest Drive	4	8	4	4	4	4	24	6	4	9	456
11 132000600203	10970 Regal Forest Drive	4	8	4	4	4	4	24	6	4	9	456
11 132000600211	10960 Regal Forest Drive	4	8	4	4	4	4	24	6	4	9	456
11 132000600484	10990 Regal Forest Drive	4	8	4	4	4	4	24	6	4	9	456
11 132000600971	650 Stonestile Trace	4	12	4	4	4	0	24	6	4	9	456
11 132000600989	640 Stonestile Trace	4	8	4	4	4	4	24	6	4	9	456
11 132000601102	10950 Regal Forest Drive	4	8	4	4	4	4	24	6	4	9	456
11 132000601110	10940 Regal Forest Drive	4	8	4	4	4	4	24	6	4	9	456
11 132000601144	10910 Regal Forest Drive	4	8	4	4	4	4	24	6	4	9	456
11 132005090749	515 Gate Arbor Court	4	12	4	4	4	0	24	6	4	9	456
11 132005090756	525 Gate Arbor Court	4	12	4	4	4	0	24	6	4	9	456
11 132005102189	470 Lahontan Pass	4	8	4	4	4	4	24	6	4	9	456

Property Conservation											
Parcel ID	Address	Percent in Floodplain Score	Cost Per Acre Score	Parcel Area Score	Ownership Score	Stream Length Score	Total Score	Total Subwatershed Score	Riparian Buffer Score	Impervious Area Score	Total Project Score
11 132005102197	460 Lahontan Pass	4	8	4	4	4	24	6	4	9	456
11 132005102205	450 Lahontan Pass	4	8	4	4	4	24	6	4	9	456
11 132005102213	440 Lahontan Pass	4	8	4	4	4	24	6	4	9	456
11 132005110497	11000 Regal Forest Drive	4	8	4	4	4	24	6	4	9	456
11 132005110505	11010 Regal Forest Drive	4	8	4	4	4	24	6	4	9	456
11 132005110521	11030 Regal Forest Drive	4	8	4	4	4	24	6	4	9	456
11 132005110562	11070 Regal Forest Drive	4	8	4	4	4	24	6	4	9	456
11 132005110570	11080 Regal Forest Drive	4	8	4	4	4	24	6	4	9	456
11 132005111032	8519 Spring Breeze Terrace	4	8	4	4	4	24	6	4	9	456
11 132005111040	8509 Spring Breeze Terrace	4	8	4	4	4	24	6	4	9	456
11 132005111057	8499 Spring Breeze Terrace	4	8	4	4	4	24	6	4	9	456
11 132005111065	8489 Spring Breeze Terrace	4	8	4	4	4	24	6	4	9	456
11 132005111073	8479 Spring Breeze Terrace	4	8	4	4	4	24	6	4	9	456
11 132005111081	8469 Spring Breeze Terrace	4	8	4	4	4	24	6	4	9	456
11 094303290118	314 W. Country Drive	4	12	4	4	8	32	4	9	1	448
11 107003970142	11354 Technology Circle	4	16	8	4	0	32	7	4	3	448
11 112004190070	11450 Technology Circle	4	8	12	4	0	28	7	0	9	448
11 112004200119	6985 McGinnis Ferry Road	4	12	8	4	0	28	7	0	9	448
11 108003951488	7000 Grandview Overlook	4	16	4	4	0	28	7	0	9	448
11 108003951496	7010 Grandview Overlook	4	16	4	4	0	28	7	0	9	448
11 108003951603	10005 Grandview Square	4	16	4	4	0	28	7	0	9	448
11 113004184105	11210 Olbrich Trail	4	16	4	4	0	28	7	0	9	448
11 113004184410	11210 Olbrich Trail	4	16	4	4	0	28	7	0	9	448
11 115004111251	10803 Glenleigh Drive	4	12	8	4	0	28	7	0	9	448
11 115004140037	6900 Boles Road	4	12	8	4	0	28	7	0	9	448
11 115104110435	10560 Montclair Way	4	12	8	4	0	28	7	0	9	448
11 115104140044	10610 Montclair Way	4	12	8	4	0	28	7	0	9	448
11 115204140019	10600 N. Edgewater Place	4	12	8	4	0	28	7	0	9	448
11 115204140027	10610 N. Edgewater Place	4	12	8	4	0	28	7	0	9	448
11 115204140035	10620 N. Edgewater Place	4	12	8	4	0	28	7	0	9	448
11 120004330273	105 Hedgerow Trace	4	12	8	4	0	28	7	0	9	448
11 083002990573	9775 Medlock Bridge Road	4	16	8	4	0	32	5	0	9	448
11 083002990623	9735 Medlock Bridge Road	4	8	8	12	0	32	5	0	9	448
11 074000241119	590 Marsh Park Drive	8	12	8	4	0	32	5	0	9	448
11 074000251134	870 Vista Bluff Drive	4	16	8	4	0	32	5	0	9	448
11 084002970151	9455 Riverclub Parkway	4	16	8	4	0	32	5	0	9	448
11 084002980119	9500 Riverclub Parkway	4	16	8	4	0	32	5	0	9	448
11 084002980127	9490 Riverclub Parkway	4	16	8	4	0	32	5	0	9	448
11 084002980135	9480 Riverclub Parkway	4	16	8	4	0	32	5	0	9	448
11 084002980168	9465 Riverclub Parkway	4	16	8	4	0	32	5	0	9	448
11 084002980176	9475 Riverclub Parkway	4	16	8	4	0	32	5	0	9	448
11 095000340759	2003 RIVER BEND WAY	4	20	4	4	0	32	5	0	9	448
11 095000340767	5998 STATE BRIDGE RD	4	20	4	4	0	32	5	0	9	448
11 095000340775	5996 STATE BRIDGE RD	4	20	4	4	0	32	5	0	9	448
11 095000340783	5994 STATE BRIDGE RD	4	20	4	4	0	32	5	0	9	448
11 095000340791	5992 STATE BRIDGE RD	4	20	4	4	0	32	5	0	9	448
11 095000340809	2004 RIVER BEND WAY	4	20	4	4	0	32	5	0	9	448
11 095000340817	2006 RIVER BEND WAY	4	20	4	4	0	32	5	0	9	448
11 095003310098	9460 Riverclub Parkway	4	16	8	4	0	32	5	0	9	448
11 095003310627	1010 RIVER PARK DR	4	20	4	4	0	32	5	0	9	448
11 095003310635	1020 RIVER PARK DR	4	20	4	4	0	32	5	0	9	448
11 095003310643	1030 RIVER PARK DR	4	20	4	4	0	32	5	0	9	448
11 095003310650	1040 RIVER PARK DR	4	20	4	4	0	32	5	0	9	448
11 095003310668	1050 RIVER PARK DR	4	20	4	4	0	32	5	0	9	448
11 095003310676	1060 RIVER PARK DR	4	20	4	4	0	32	5	0	9	448
11 095003310684	1070 RIVER PARK DR	4	20	4	4	0	32	5	0	9	448
11 095003310692	1080 RIVER PARK DR	4	20	4	4	0	32	5	0	9	448
11 095003310700	2013 RIVER BEND WAY	4	20	4	4	0	32	5	0	9	448
11 095003310718	2011 RIVER BEND WAY	4	20	4	4	0	32	5	0	9	448
11 095003310726	2009 RIVER BEND WAY	4	20	4	4	0	32	5	0	9	448
11 095003310734	2007 RIVER BEND WAY	4	20	4	4	0	32	5	0	9	448
11 095003310742	2005 RIVER BEND WAY	4	20	4	4	0	32	5	0	9	448
11 095003310916	2026 RIVER BEND WAY	4	20	4	4	0	32	5	0	9	448
11 095003310924	2028 RIVER BEND WAY	4	20	4	4	0	32	5	0	9	448
11 095003310932	2030 RIVER BEND WAY	4	20	4	4	0	32	5	0	9	448
11 095003310940	2032 RIVER BEND WAY	4	20	4	4	0	32	5	0	9	448
11 095003310957	2034 RIVER BEND WAY	4	20	4	4	0	32	5	0	9	448
11 095003310965	2036 RIVER BEND WAY	4	20	4	4	0	32	5	0	9	448
11 095003310973	2038 RIVER BEND WAY	4	20	4	4	0	32	5	0	9	448
11 095003310981	2040 RIVER BEND WAY	4	20	4	4	0	32	5	0	9	448
11 095003310999	3000 RIVER BEND TRC	4	20	4	4	0	32	5	0	9	448
11 095003311005	3002 RIVER BEND TRC	4	20	4	4	0	32	5	0	9	448
11 095003311013	3004 RIVER BEND TRC	4	20	4	4	0	32	5	0	9	448
11 095003311047	1055 RIVER PARK DR	4	20	4	4	0	32	5	0	9	448
11 095003320121	9430 Riverclub Parkway	4	16	8	4	0	32	5	0	9	448
11 095003320139	9420 Riverclub Parkway	4	16	8	4	0	32	5	0	9	448
11 095003320220	9445 Riverclub Parkway	4	16	8	4	0	32	5	0	9	448
11 095003320246	9370 Riverclub Parkway	4	16	8	4	0	32	5	0	9	448
11 095003320824	2008 RIVER BEND WAY	4	20	4	4	0	32	5	0	9	448
11 095003320832	2010 RIVER BEND WAY	4	20	4	4	0	32	5	0	9	448
11 095003320840	2012 RIVER BEND WAY	4	20	4	4	0	32	5	0	9	448
11 095003320857	2014 RIVER BEND WAY	4	20	4	4	0	32	5	0	9	448
11 095003320865	2016 RIVER BEND WAY	4	20	4	4	0	32	5	0	9	448
11 095003320873	2018 RIVER BEND WAY	4	20	4	4	0	32	5	0	9	448
11 095003320881	2020 RIVER BEND WAY	4	20	4	4	0	32	5	0	9	448
11 095003320899	2022 RIVER BEND WAY	4	20	4	4	0	32	5	0	9	448
11 095003360598	5990 STATE BRIDGE RD	4	20	4	4	0	32	5	0	9	448
11 095003360606	5988 STATE BRIDGE RD	4	20	4	4	0	32	5	0	9	448
11 095100330635	6020 E. Andechs Summit	8	12	8	4	0	32	5	0	9	448
11 095100340576	5980 W. Andechs Summit	4	20	4	4	0	32	5	0	9	448
11 096100330153	9375 Riverclub Parkway	4	16	8	4	0	32	5	0	9	448
11 096103330010	9375 Riverclub Parkway	4	16	8	4	0	32	5	0	9	448
11 096103330051	9335 Riverclub Parkway	4	16	8	4	0	32	5	0	9	448
11 115104110211	10595 Montclair Way	4	16	8	4	8	40	7	4	0	440
11 115104110252	10585 Montclair Way	4	16	8	4	8	40	7	4	0	440
11 115104110260	10575 Montclair Way	4	16	8	4	8	40	7	4	0	440
11 119004320383	450 Old Homestead Trail	8	12	8	4	8	40	11	0	0	440
11 119104320622	10765 Cauley Creek Drive	16	12	4	4	4	40	11	0	0	440
11 119104320630	10755 Cauley Creek Drive	16	12	4	4	4	40	11	0	0	440
11 119104320648	10745 Cauley Creek Drive	16	12	4	4	4	40	11	0	0	440
11 094203391057	1818 Ballybunion Drive	4	8	4	4	0	20	4	9	9	440
11 101103700228	10715 Glenbarr Drive	4	8	4	4	0	20	4	9	9	440
11 101203710622	6585 Stapleford Lane	4	8	4	4	0	20	4	9	9	440
11 101203710630	6595 Stapleford Lane	4	8	4	4	0	20	4	9	9	440
11 101203710648	6605 Stapleford Lane	4	8	4	4	0	20	4	9	9	440
11 101203710655	6615 Stapleford Lane	4	8	4	4	0	20	4	9	9	440
11 101203710697	6550 Stapleford Lane	4	8	4	4	0	20	4	9	9	440
11 101203710705	6540 Stapleford Lane	4	8	4	4	0	20	4	9	9	440
11 101203710713	6530 Stapleford Lane	4	8	4	4	0	20	4	9	9	440
11 102103630373	1593 Bayhill Drive	4	8	4	4	0	20	4	9	9	440
11 104103650443	130 Firestone Pointe	4	8	4	4	0	20	4	9	9	440
11 104103650476	100 Firestone Pointe	4	8	4	4	0	20	4	9	9	440
11 104103650484	1105 Vintage Club Drive	4	8	4	4	0	20	4	9	9	440
11 109003861073	345 Stedford Lane	4	8	4	4	0	20	4	9	9	440
11 109003861081	355 Stedford Lane	4	8	4	4	0	20	4	9	9	440

Property Conservation											
Parcel ID	Address	Percent in Floodplain Score	Cost Per Acre Score	Parcel Area Score	Ownership Score	Stream Length Score	Total Score	Total Subwatershed Score	Riparian Buffer Score	Impervious Area Score	Total Project Score
11 109003861099	365 Stedford Lane	4	8	4	4	4	0	20	4	9	440
11 109003861107	375 Stedford Lane	4	8	4	4	4	0	20	4	9	440
11 109003861115	385 Stedford Lane	4	8	4	4	4	0	20	4	9	440
11 109003861354	400 Stedford Lane	4	8	4	4	4	0	20	4	9	440
11 109003861362	390 Stedford Lane	4	8	4	4	4	0	20	4	9	440
11 109003861370	380 Stedford Lane	4	8	4	4	4	0	20	4	9	440
11 109003861388	370 Stedford Lane	4	8	4	4	4	0	20	4	9	440
11 109003870470	6535 Ganton Drive	4	8	4	4	4	0	20	4	9	440
11 109003870991	455 Stedford Lane	4	8	4	4	4	0	20	4	9	440
11 109003871288	470 Stedford Lane	4	8	4	4	4	0	20	4	9	440
11 109003871767	1195 Rugglestone Way	4	8	4	4	4	0	20	4	9	440
11 109003930704	6800 Wolford Court	4	8	4	4	4	0	20	4	9	440
11 109103930075	175 Witheridge Drive	4	8	4	4	4	0	20	4	9	440
11 109103930158	230 Witheridge Drive	4	8	4	4	4	0	20	4	9	440
11 110003890849	1020 Winding Bridge Way	4	8	4	4	4	0	20	4	9	440
11 110103880930	315 Falling Creek Bend	4	8	4	4	4	0	20	4	9	440
11 110203880129	575 Rippling Water Lane	4	8	4	4	4	0	20	4	9	440
11 110203920396	8020 Sweet Creek Road	4	8	4	4	4	0	20	4	9	440
11 110203920404	8030 Sweet Creek Road	4	8	4	4	4	0	20	4	9	440
11 117004280334	7118 Belcrest Drive	4	8	4	4	4	0	20	9	4	440
11 117104400238	525 Claridge Walk Court	4	8	4	4	4	0	20	9	4	440
11 117104410427	11385 Quailbrook Chase	4	8	4	4	4	0	20	9	4	440
11 117204400286	215 Saint Devon Crossing	4	8	4	4	4	0	20	9	4	440
11 117204400351	305 Saint Devon Crossing	4	8	4	4	4	0	20	9	4	440
11 117204400924	245 Saint Devon Crossing	4	8	4	4	4	0	20	9	4	440
11 117204400932	255 Saint Devon Crossing	4	8	4	4	4	0	20	9	4	440
11 118104390148	10970 Pennbrooke Crossing	4	8	4	4	4	0	20	9	4	440
11 118104390155	10960 Pennbrooke Crossing	4	8	4	4	4	0	20	9	4	440
11 118104390163	10950 Pennbrooke Crossing	4	8	4	4	4	0	20	9	4	440
11 120004330364	225 Ruffed Grouse Way	4	8	4	4	4	0	20	13	0	440
11 120004340389	205 Ruffed Grouse Way	4	8	4	4	4	0	20	13	0	440
11 123004540198	10764 Polly Taylor Road	4	8	4	4	4	0	20	13	0	440
11 123004540206	10754 Polly Taylor Road	4	8	4	4	4	0	20	13	0	440
11 095003310411	5950 State Bridge Road #100	4	8	8	8	4	0	24	5	4	432
11 074000220295	795 Vista Bluff Drive	4	8	8	8	4	0	24	5	4	432
11 103203681159	600 Dalmore Drive	4	8	4	4	4	4	24	5	4	432
11 103203681167	1616 Girvan Ridge Drive	4	8	4	4	4	4	24	5	4	432
11 103203901516	105 Butler Creek Court	4	12	4	4	4	0	24	5	4	432
11 113004184451	11300 Olbrich Trail	4	12	4	4	4	0	24	9	0	432
11 113004184469	11310 Olbrich Trail	4	12	4	4	4	0	24	9	0	432
11 113004184477	11320 Olbrich Trail	4	12	4	4	4	0	24	9	0	432
11 114004171753	11150 Olbrich Trail	4	12	4	4	4	0	24	9	0	432
11 114004171761	11160 Olbrich Trail	4	12	4	4	4	0	24	9	0	432
11 114004171779	11170 Olbrich Trail	4	12	4	4	4	0	24	9	0	432
11 114004171787	11180 Olbrich Trail	4	12	4	4	4	0	24	9	0	432
11 114004171795	11190 Olbrich Trail	4	12	4	4	4	0	24	9	0	432
11 114004171811	11340 Olbrich Trail	4	12	4	4	4	0	24	9	0	432
11 114004171845	11370 Olbrich Trail	4	12	4	4	4	0	24	9	0	432
11 114004171852	11380 Olbrich Trail	4	12	4	4	4	0	24	9	0	432
11 114004171860	3020 Labrouste Cv	4	12	4	4	4	0	24	9	0	432
11 114004171878	3030 Labrouste Cv	4	12	4	4	4	0	24	9	0	432
11 114004171886	3040 Labrouste Cv	4	12	4	4	4	0	24	9	0	432
11 114004171894	3050 Labrouste Cv	4	12	4	4	4	0	24	9	0	432
11 114004171902	3060 Labrouste Cv	4	12	4	4	4	0	24	9	0	432
11 114004171910	3070 Labrouste Cv	4	12	4	4	4	0	24	9	0	432
11 114004171928	3080 Labrouste Cv	4	12	4	4	4	0	24	9	0	432
11 117004280441	7162 Belcrest Drive	4	12	4	4	4	0	24	9	0	432
11 117104291074	11080 Quailbrook Chase	4	12	4	4	4	0	24	9	0	432
11 117104291090	11115 Quailbrook Chase	4	12	4	4	4	0	24	9	0	432
11 117104301246	375 Wentworth Downs Court	4	12	4	4	4	0	24	9	0	432
11 117104301279	405 Wentworth Downs Court	4	12	4	4	4	0	24	9	0	432
11 117104301295	425 Wentworth Downs Court	4	12	4	4	4	0	24	9	0	432
11 117104301345	380 Wentworth Downs Court	4	12	4	4	4	0	24	9	0	432
11 117104400261	520 Claridge Walk Court	4	12	4	4	4	0	24	9	0	432
11 117104410336	420 Croftwood Close	4	12	4	4	4	0	24	9	0	432
11 117204390628	7295 Devonhall Way	4	12	4	4	4	0	24	9	0	432
11 117204390826	100 Chandon Court	4	8	4	4	4	4	24	9	0	432
11 117204400088	525 Devonhall Court	4	12	4	4	4	0	24	9	0	432
11 117204400096	535 Devonhall Court	4	12	4	4	4	0	24	9	0	432
11 117204400112	530 Devonhall Court	4	12	4	4	4	0	24	9	0	432
11 117204400120	520 Devonhall Court	4	12	4	4	4	0	24	9	0	432
11 117204400443	130 Saint Devon Court	4	12	4	4	4	0	24	9	0	432
11 118104380362	10890 Pennbrooke Crossing	4	12	4	4	4	0	24	9	0	432
11 118104380370	10880 Pennbrooke Crossing	4	12	4	4	4	0	24	9	0	432
11 118104380388	10870 Pennbrooke Crossing	4	12	4	4	4	0	24	9	0	432
11 118104380396	10860 Pennbrooke Crossing	4	12	4	4	4	0	24	9	0	432
11 118104380404	10905 Pennbrooke Crossing	4	12	4	4	4	0	24	9	0	432
11 118104380735	265 Amberton Court	4	12	4	4	4	0	24	9	0	432
11 118104390015	7350 Amberleigh Way	4	12	4	4	4	0	24	9	0	432
11 118104390205	335 Pennbrooke Trace	4	12	4	4	4	0	24	9	0	432
11 118104390213	330 Pennbrooke Trace	4	12	4	4	4	0	24	9	0	432
11 118104390908	11085 Pennbrooke Crossing	4	12	4	4	4	0	24	9	0	432
11 118104390916	11095 Pennbrooke Crossing	4	12	4	4	4	0	24	9	0	432
11 118304300095	575 Saint Devon Way	4	12	4	4	4	0	24	9	0	432
11 118304300103	580 Saint Devon Way	4	12	4	4	4	0	24	9	0	432
11 118304300244	7060 Devonhall Way	4	12	4	4	4	0	24	9	0	432
11 118304300863	11095 Chandon Way	4	12	4	4	4	0	24	9	0	432
11 118304310326	6980 Devonhall Way	4	12	4	4	4	0	24	9	0	432
11 118304310334	6985 Devonhall Way	4	12	4	4	4	0	24	9	0	432
11 118304310706	10970 Chandon Way	4	12	4	4	4	0	24	9	0	432
11 118304310714	10960 Chandon Way	4	12	4	4	4	0	24	9	0	432
11 121104500559	11250 Crofton Overlook Court	4	12	4	4	4	0	24	9	0	432
11 117004280813	7150 Handbell Lane	4	8	4	4	4	0	20	8	4	420
11 117004281027	7137 Chiming Drive	4	8	4	4	4	0	20	8	4	420
11 117004281068	11375 Clangor Court	4	8	4	4	4	0	20	8	4	420
11 117004281076	11365 Clangor Court	4	8	4	4	4	0	20	8	4	420
11 117004281084	11357 Clangor Court	4	8	4	4	4	0	20	8	4	420
11 117004281100	11350 Clangor Court	4	8	4	4	4	0	20	8	4	420
11 117004281118	11360 Clangor Court	4	8	4	4	4	0	20	8	4	420
11 117004281126	11370 Clangor Court	4	8	4	4	4	0	20	8	4	420
11 117004281183	7063 Belltoll Court	4	8	4	4	4	0	20	8	4	420
11 126004820510	306 Peekskill Court	4	12	8	4	4	0	28	6	0	420
11 126004820551	313 Peekskill Court	4	12	8	4	4	0	28	6	0	420
11 126004820577	10974 Taconic Way	4	12	8	4	4	0	28	6	0	420
11 126004820775	7932 Amawalk Circle	4	12	4	4	4	4	28	6	0	420
11 129005002336	315 Abbotbury Lane	4	16	4	4	4	0	28	6	0	420
11 129005020098	8125 McGinnis Ferry Road	4	16	4	4	4	0	28	6	0	420
11 132000602043	260 Gladeside Path	4	12	4	4	4	4	28	6	0	420
11 132005102056	250 Gladeside Path	4	12	4	4	4	4	28	6	0	420
11 132005110372	11095 Regal Forest Drive	4	16	4	4	4	0	28	6	0	420
11 134005130442	780 Treadstone Court	4	16	4	4	4	0	28	6	0	420
11 063100180350	210 Moccasin Hollow	4	12	4	4	4	8	32	4	9	416
11 072302540238	9415 Prestwick Club Drive	4	12	4	4	4	8	32	4	9	416
11 073002500167	9263 Waits Ferry Crossing	4	20	8	4	4	16	52	4	4	416
11 073200190035	9050 Waits Ferry Crossing	4	12	4	4	4	8	32	4	9	416

Property Conservation												
Parcel ID	Address	Percent in Floodplain Score	Cost Per Acre Score	Parcel Area Score	Ownership Score	Stream Length Score	Total Score	Total Subwatershed Score	Riparian Buffer Score	Impervious Area Score	Total Project Score	
11 073302530153	9215 Prestwick Club Drive	4	12	4	4	4	8	32	4	9	0	416
11 073302530179	9240 Prestwick Club Drive	4	12	4	4	4	8	32	4	9	0	416
11 123004540297	10664 Polly Taylor Road	4	16	8	4	4	0	32	13	0	0	416
11 084002980333	9590 Medlock Bridge Road #	4	16	8	4	4	0	32	4	0	9	416
11 084002980341		0	4	16	8	4	0	32	4	0	9	416
11 084002980358		0	4	16	8	4	0	32	4	0	9	416
11 084002980366		0	4	16	8	4	0	32	4	0	9	416
11 084002980374		0	4	16	8	4	0	32	4	0	9	416
11 084002980382		0	4	16	8	4	0	32	4	0	9	416
11 084002980390		0	4	16	8	4	0	32	4	0	9	416
11 084002980408		0	4	16	8	4	0	32	4	0	9	416
11 102003621472		0	4	20	4	4	0	32	4	0	9	416
11 102003631620		0	4	20	4	4	0	32	4	0	9	416
11 072002490817	5332 Lacosta Lane	4	20	4	4	4	0	32	4	0	9	416
11 072302540188	9450 Prestwick Club Drive	4	16	8	4	4	0	32	4	0	9	416
11 073302520436	9090 Prestwick Club Drive	4	16	8	4	4	0	32	4	0	9	416
11 073302520477	9050 Prestwick Club Drive	4	16	8	4	4	0	32	4	0	9	416
11 074000210163	8970 Medlock Bridge Road	4	16	8	4	4	0	32	4	0	9	416
11 074000211021	680 Vista Bluff Drive	4	20	4	4	4	0	32	4	0	9	416
11 074100210105	130 River Hollow Court	4	16	8	4	4	0	32	4	0	9	416
11 084002890037	9400 Medlock Bridge Rd	4	16	8	4	4	0	32	4	0	9	416
11 086102930209	305 Chesterton Circle	4	16	8	4	4	0	32	4	0	9	416
11 086102930217	245 Parian Run	4	16	8	4	4	0	32	4	0	9	416
11 086102930258	8840 River Trace Drive	4	16	8	4	4	0	32	4	0	9	416
11 092103410761	2213 Ascott Valley Trace	4	20	4	4	4	0	32	4	0	9	416
11 102003420354	6245 Wilson Road	4	20	4	4	4	0	32	4	0	9	416
11 102103630449		0	4	20	4	4	0	32	4	0	9	416
11 109003930126	10775 Bell Road	4	16	8	4	4	0	32	4	0	9	416
11 110003910332	10350 Sugar Crest Avenue	4	16	8	4	4	0	32	4	0	9	416
11 115004150390	10697 Bell Road	4	16	8	4	4	0	32	4	0	9	416
11 122004600267	10870 Bell Road	4	12	8	4	4	4	32	4	0	9	416
11 122004600275	10930 Bell Road	4	16	8	4	4	0	32	4	0	9	416
11 122004600309		0	4	20	4	4	0	32	4	0	9	416
11 122004600317		0	4	20	4	4	0	32	4	0	9	416
11 122104600092	115 Bellacree Road	4	16	8	4	4	0	32	4	0	9	416
11 122104600100	105 Bellacree Road	4	16	8	4	4	0	32	4	0	9	416
11 122104750046	130 Bellacree Road	4	16	8	4	4	0	32	4	0	9	416
11 122104750053	140 Bellacree Road	4	16	8	4	4	0	32	4	0	9	416
11 122104750061	150 Bellacree Road	4	16	8	4	4	0	32	4	0	9	416
11 122104750079	135 Bellacree Road	4	16	8	4	4	0	32	4	0	9	416
11 122104750087	125 Bellacree Road	4	16	8	4	4	0	32	4	0	9	416
11 123004590482	220 Benton Street	4	16	8	4	4	0	32	4	0	9	416
11 126004750352	10935 Bell Road	4	16	8	4	4	0	32	4	0	9	416
11 127004800064		0	4	16	8	4	0	32	4	0	9	416
11 127100530078	10605 Nellie Brook Court	4	16	8	4	4	0	32	4	0	9	416
11 127104760028	10650 Nellie Brook Court	4	16	8	4	4	0	32	4	0	9	416
11 127104770035	10640 Nellie Brook Court	4	16	8	4	4	0	32	4	0	9	416
11 127104770043	10630 Nellie Brook Court	4	16	8	4	4	0	32	4	0	9	416
11 127104770050	10620 Nellie Brook Court	4	16	8	4	4	0	32	4	0	9	416
11 127104770068	10610 Nellie Brook Court	4	16	8	4	4	0	32	4	0	9	416
11 127104790082	10615 Nellie Brook Court	4	16	8	4	4	0	32	4	0	9	416
11 127104790090	10625 Nellie Brook Court	4	16	8	4	4	0	32	4	0	9	416
11 127104790108	10635 Nellie Brook Court	4	16	8	4	4	0	32	4	0	9	416
11 127104800139	10665 Nellie Brook Court	4	16	8	4	4	0	32	4	0	9	416
11 073302520030	9095 Prestwick Club Drive	4	12	4	4	4	0	24	4	4	9	408
11 094103380358	307 Scioto Court	4	12	4	4	4	0	24	4	4	9	408
11 094200380624	3046 Shinnecock Hills Drive	4	12	4	4	4	0	24	4	4	9	408
11 094200380640	3042 Shinnecock Hills Drive	4	8	4	4	4	4	24	4	4	9	408
11 094203361282	413 Colonsay Court	4	8	4	4	4	4	24	4	4	9	408
11 094203390943	1817 Ballybunion Drive	4	8	4	4	4	4	24	4	4	9	408
11 094203390950	1819 Ballybunion Drive	4	8	4	4	4	4	24	4	4	9	408
11 094203391321	1827 Ballybunion Drive	4	8	4	4	4	4	24	4	4	9	408
11 094203391347	1823 Ballybunion Drive	4	8	4	4	4	4	24	4	4	9	408
11 101003710368	10810 Chatburn Way	4	8	4	4	4	4	24	4	4	9	408
11 101103700962	10955 Glenbarr Drive	4	8	4	4	4	4	24	4	4	9	408
11 101103701309	10965 Glenbarr Drive	4	8	4	4	4	4	24	4	4	9	408
11 101103701317	10975 Glenbarr Drive	4	8	4	4	4	4	24	4	4	9	408
11 101203710283	150 Gainford Court	4	12	4	4	4	0	24	4	4	9	408
11 102003690733	125 Whitestone Court	4	8	4	4	4	4	24	4	4	9	408
11 102003690741	135 Whitestone Court	4	8	4	4	4	4	24	4	4	9	408
11 102003880706	6450 Whitestone Place	4	8	4	4	4	4	24	4	4	9	408
11 102003880714	6440 Whitestone Place	4	8	4	4	4	4	24	4	4	9	408
11 103103640172	1335 Vintage Club Drive	4	8	4	4	4	4	24	4	4	9	408
11 103103640180	1345 Vintage Club Drive	4	8	4	4	4	4	24	4	4	9	408
11 103103640198	1340 Vintage Club Drive	4	8	4	4	4	4	24	4	4	9	408
11 104103650468	110 Firestone Pointe	4	8	4	4	4	4	24	4	4	9	408
11 109003860406	240 Ganton Court	4	12	4	4	4	0	24	4	4	9	408
11 109003871510	220 York Town Circle	4	8	4	4	4	4	24	4	4	9	408
11 109003871791	1170 Rugglestone Way	4	8	4	4	4	4	24	4	4	9	408
11 109003871858	730 Spencer Mill Court	4	8	4	4	4	4	24	4	4	9	408
11 110003890856	1010 Winding Bridge Way	4	12	4	4	4	0	24	4	4	9	408
11 110103690081	6045 Sweet Creek Road	4	8	4	4	4	4	24	4	4	9	408
11 110103690099	6035 Sweet Creek Road	4	8	4	4	4	4	24	4	4	9	408
11 110103690107	6025 Sweet Creek Road	4	8	4	4	4	4	24	4	4	9	408
11 110103690115	6015 Sweet Creek Road	4	8	4	4	4	4	24	4	4	9	408
11 110103690685	655 Rain Willow Lane	4	8	4	4	4	4	24	4	4	9	408
11 110103690727	615 Rain Willow Lane	4	8	4	4	4	4	24	4	4	9	408
11 110103690743	10615 Honey Brook Circle	4	8	4	4	4	4	24	4	4	9	408
11 110103690826	215 Lazy Shade Court	4	12	4	4	4	0	24	4	4	9	408
11 110103870865	385 Falling Creek Bend	4	8	4	4	4	4	24	4	4	9	408
11 110103870881	365 Falling Creek Bend	4	8	4	4	4	4	24	4	4	9	408
11 110103870899	355 Falling Creek Bend	4	8	4	4	4	4	24	4	4	9	408
11 110103880906	345 Falling Creek Bend	4	8	4	4	4	4	24	4	4	9	408
11 110103880914	335 Falling Creek Bend	4	12	4	4	4	0	24	4	4	9	408
11 110203880160	535 Rippling Water Lane	4	8	4	4	4	4	24	4	4	9	408
11 110203880178	525 Rippling Water Lane	4	12	4	4	4	0	24	4	4	9	408
11 110203920313	425 Lazy Wind Lane	4	8	4	4	4	4	24	4	4	9	408
11 110203920529	345 Hurstbourne Lane	4	8	4	4	4	4	24	4	4	9	408
11 110203920537	335 Hurstbourne Lane	4	8	4	4	4	4	24	4	4	9	408
11 117104290506	145 Spring Laurel Court	4	12	4	4	4	0	24	8	0	9	408
11 117104290522	150 Spring Laurel Court	4	12	4	4	4	0	24	8	0	9	408
11 117104290720	7130 Threadstone Overlook	4	12	4	4	4	0	24	8	0	9	408
11 117104290738	7120 Threadstone Overlook	4	12	4	4	4	0	24	8	0	9	408
11 117104290829	7020 Threadstone Overlook	4	12	4	4	4	0	24	8	0	9	408
11 117104290845	7025 Threadstone Overlook	4	12	4	4	4	0	24	8	0	9	408
11 117104290878	7055 Threadstone Overlook	4	12	4	4	4	0	24	8	0	9	408
11 117104290910	7095 Threadstone Overlook	4	12	4	4	4	0	24	8	0	9	408
11 117104290928	7105 Threadstone Overlook	4	12	4	4	4	0	24	8	0	9	408
11 117104290993	11160 Quailbrook Chase	4	12	4	4	4	0	24	8	0	9	408
11 117104291009	11150 Quailbrook Chase	4	12	4	4	4	0	24	8	0	9	408
11 117104291447	115 Croftwood Court	4	12	4	4	4	0	24	8	0	9	408
11 117104291470	145 Croftwood Court	4	12	4	4	4	0	24	8	0	9	408
11 117104291512	185 Croftwood Court	4	12	4	4	4	0	24	8	0	9	408
11 117104291546	180 Croftwood Court	4	12	4	4	4	0	24	8	0	9	408
11 117104291553	170 Croftwood Court	4	12	4	4	4	0	24	8	0	9	40

Property Conservation												
Parcel ID	Address	Percent in Floodplain Score	Cost Per Acre Score	Parcel Area Score	Ownership Score	Stream Length Score	Total Score	Total Subwatershed Score	Riparian Buffer Score	Impervious Area Score	Total Project Score	
11 117104291561	160 Croftwood Court	4	12	4	4	4	0	24	8	0	9	408
11 117104291595	130 Croftwood Court	4	12	4	4	4	0	24	8	0	9	408
11 117104291603	120 Croftwood Court	4	12	4	4	4	0	24	8	0	9	408
11 121004620341	515 Bellemont Court	4	8	4	4	4	4	24	4	4	9	408
11 121004620366	215 Henley Place	4	12	4	4	4	0	24	4	4	9	408
11 108003852371	1062 Hannaford Lane	4	8	4	4	4	0	20	7	4	9	400
11 108003852520	1182 Hannaford Lane	4	8	4	4	4	0	20	7	4	9	400
11 108003852538	1190 Hannaford Lane	4	8	4	4	4	0	20	7	4	9	400
11 112004050456	200 Hamlet Drive	4	8	4	4	4	0	20	7	4	9	400
11 112004050654	1406 Elston Way	4	8	4	4	4	0	20	7	4	9	400
11 112004190195	1106 Hemingford Way	4	8	4	4	4	0	20	7	4	9	400
11 112004190203	1108 Hemingford Way	4	8	4	4	4	0	20	7	4	9	400
11 112004200663	1404 Elston Way	4	8	4	4	4	0	20	7	4	9	400
11 112004200671	1402 Elston Way	4	8	4	4	4	0	20	7	4	9	400
11 113004061477	11237 Brookhavenclub Drive	4	8	4	4	4	0	20	7	4	9	400
11 113004061519	11221 Brookhavenclub Drive	4	8	4	4	4	0	20	7	4	9	400
11 113004061568	11201 Brookhavenclub Drive	4	8	4	4	4	0	20	7	4	9	400
11 113004062210	11192 Gates Terrace	4	8	4	4	4	0	20	7	4	9	400
11 113004062228	11190 Gates Terrace	4	8	4	4	4	0	20	7	4	9	400
11 113004072235	11186 Gates Terrace	4	8	4	4	4	0	20	7	4	9	400
11 113004072243	11182 Gates Terrace	4	8	4	4	4	0	20	7	4	9	400
11 113004072250	11178 Gates Terrace	4	8	4	4	4	0	20	7	4	9	400
11 113004072268	11174 Gates Terrace	4	8	4	4	4	0	20	7	4	9	400
11 114004080525	902 Olmsted Lane	4	8	4	4	4	0	20	7	4	9	400
11 114004080558	890 Olmsted Lane	4	8	4	4	4	0	20	7	4	9	400
11 114004081705	6210 Bellmoore Park Ln	4	8	4	4	4	0	20	7	4	9	400
11 115004100627	775 Glenleigh Lane	4	8	4	4	4	0	20	7	4	9	400
11 115004100635	785 Glenleigh Lane	4	8	4	4	4	0	20	7	4	9	400
11 115004101344	10713 Glenleigh Drive	4	8	4	4	4	0	20	7	4	9	400
11 115004110592	745 Glenleigh Lane	4	8	4	4	4	0	20	7	4	9	400
11 115004110600	755 Glenleigh Lane	4	8	4	4	4	0	20	7	4	9	400
11 115004110618	765 Glenleigh Lane	4	8	4	4	4	0	20	7	4	9	400
11 119104320358	10640 Cauley Creek Drive	4	8	4	4	4	0	20	11	0	9	400
11 119104320408	400 Parkside View Court	4	8	4	4	4	0	20	11	0	9	400
11 119104320440	405 Parkside View Court	4	8	4	4	4	0	20	11	0	9	400
11 119104330183	100 Cauley Club Court	4	8	4	4	4	0	20	11	0	9	400
11 119104330225	115 Cauley Club Court	4	8	4	4	4	0	20	11	0	9	400
11 119104330233	10575 Cauley Creek Drive	4	8	4	4	4	0	20	11	0	9	400
11 119104330241	10565 Cauley Creek Drive	4	8	4	4	4	0	20	11	0	9	400
11 119104330274	10600 Cauley Creek Drive	4	8	4	4	4	0	20	11	0	9	400
11 119104330282	10610 Cauley Creek Drive	4	8	4	4	4	0	20	11	0	9	400
11 095003320063		0	16	12	4	4	8	44	5	4	0	396
11 096203340059	9265 Riverclub Parkway	4	16	8	4	4	12	44	5	4	0	396
11 096203340067	9263 Riverclub Parkway	4	16	8	4	4	12	44	5	4	0	396
11 118204310335	265 Ketton Downs	16	16	4	4	4	4	44	9	0	0	396
11 119004320409	430 Old Homestead Trail	4	12	8	4	4	8	36	11	0	0	396
11 119004370370	425 Old Homestead Trail	4	16	12	4	4	8	44	9	0	0	396
11 119104320606	10785 Cauley Creek Drive	12	12	4	4	4	4	36	11	0	0	396
11 100003590259	11180 Medlock Bridge Road	4	8	20	4	4	0	36	2	0	9	396
11 083002870353	9600 Medlock Bridge Road	4	12	8	4	4	0	28	5	0	9	392
11 095003310536		0	12	8	4	4	0	28	5	0	9	392
11 074000220311	305 Marshy Pointe	4	12	8	4	4	0	28	5	0	9	392
11 074000220881	215 High Bluff Court	4	12	8	4	4	0	28	5	0	9	392
11 074000241069	595 Marsh Park Drive	8	8	8	4	4	0	28	5	0	9	392
11 074000241101	585 Marsh Park Drive	8	8	8	4	4	0	28	5	0	9	392
11 084002980143	9470 Riverclub Parkway	4	12	8	4	4	0	28	5	0	9	392
11 084002980184	9485 Riverclub Parkway	4	12	8	4	4	0	28	5	0	9	392
11 084002980192	9495 Riverclub Parkway	4	12	8	4	4	0	28	5	0	9	392
11 095003310106	9450 Riverclub Parkway	4	12	8	4	4	0	28	5	0	9	392
11 095003320188	9405 Riverclub Parkway	4	12	8	4	4	0	28	5	0	9	392
11 095003320196	9415 Riverclub Parkway	4	12	8	4	4	0	28	5	0	9	392
11 095003320204	9425 Riverclub Parkway	4	12	8	4	4	0	28	5	0	9	392
11 095003320212	9435 Riverclub Parkway	4	12	8	4	4	0	28	5	0	9	392
11 096103330036	9355 Riverclub Parkway	4	12	8	4	4	0	28	5	0	9	392
11 096103330119	9350 Riverclub Parkway	4	12	8	4	4	0	28	5	0	9	392
11 096103330127	9360 Riverclub Parkway	4	12	8	4	4	0	28	5	0	9	392
11 096103330192	9345 Riverclub Parkway	4	12	8	4	4	0	28	5	0	9	392
11 103203671747	1420 Spyglass Hill Drive	4	12	8	4	4	0	28	5	0	9	392
11 094003010238	3001 Saint Ives Country Club	4	20	8	4	4	12	48	4	4	0	384
11 108003853072	1401 Calvert Lane	4	12	4	4	4	0	24	7	0	9	384
11 108003853080	1403 Calvert Lane	4	12	4	4	4	0	24	7	0	9	384
11 108003853098	1405 Calvert Lane	4	12	4	4	4	0	24	7	0	9	384
11 108003853106	1407 Calvert Lane	4	12	4	4	4	0	24	7	0	9	384
11 108003853114	1409 Calvert Lane	4	12	4	4	4	0	24	7	0	9	384
11 108003853122	1411 Calvert Lane	4	12	4	4	4	0	24	7	0	9	384
11 108003853130	1413 Calvert Lane	4	12	4	4	4	0	24	7	0	9	384
11 108003853148	1415 Calvert Lane	4	12	4	4	4	0	24	7	0	9	384
11 108003853155	1417 Calvert Lane	4	12	4	4	4	0	24	7	0	9	384
11 108003853171	1421 Calvert Lane	4	12	4	4	4	0	24	7	0	9	384
11 108003853189	1423 Calvert Lane	4	12	4	4	4	0	24	7	0	9	384
11 108003853221	1431 Calvert Lane	4	12	4	4	4	0	24	7	0	9	384
11 108003853239	1433 Calvert Lane	4	12	4	4	4	0	24	7	0	9	384
11 108003853247	1435 Calvert Lane	4	12	4	4	4	0	24	7	0	9	384
11 108003853254	1437 Calvert Lane	4	12	4	4	4	0	24	7	0	9	384
11 108003853403	1402 Calvert Lane	4	12	4	4	4	0	24	7	0	9	384
11 108003853619	200 Hobson Lane	4	12	4	4	4	0	24	7	0	9	384
11 108003853627	5000 Bellmoore Park Ln	4	12	4	4	4	0	24	7	0	9	384
11 108003853635	5002 Bellmoore Park Ln	4	12	4	4	4	0	24	7	0	9	384
11 108003853643	5004 Bellmoore Park Ln	4	12	4	4	4	0	24	7	0	9	384
11 108003863295	1445 Calvert Lane	4	12	4	4	4	0	24	7	0	9	384
11 108003863519	220 Hobson Lane	4	12	4	4	4	0	24	7	0	9	384
11 108003863659	5006 Bellmoore Park Ln	4	12	4	4	4	0	24	7	0	9	384
11 108003863667	5008 Bellmoore Park Ln	4	12	4	4	4	0	24	7	0	9	384
11 108003863675	5010 Bellmoore Park Ln	4	12	4	4	4	0	24	7	0	9	384
11 108003863683	5012 Bellmoore Park Ln	4	12	4	4	4	0	24	7	0	9	384
11 108003863691	5014 Bellmoore Park Ln	4	12	4	4	4	0	24	7	0	9	384
11 108003863709	5016 Bellmoore Park Ln	4	12	4	4	4	0	24	7	0	9	384
11 108003863717	5018 Bellmoore Park Ln	4	12	4	4	4	0	24	7	0	9	384
11 108003863725	5020 Bellmoore Park Ln	4	12	4	4	4	0	24	7	0	9	384
11 108003960562		0	12	4	4	4	0	24	7	0	9	384
11 112004050472	204 Hamlet Drive	4	12	4	4	4	0	24	7	0	9	384
11 112004050480	206 Hamlet Drive	4	12	4	4	4	0	24	7	0	9	384
11 112004060497	210 Hamlet Drive	4	12	4	4	4	0	24	7	0	9	384
11 112004060513	214 Hamlet Drive	4	12	4	4	4	0	24	7	0	9	384
11 112004060521	216 Hamlet Drive	4	12	4	4	4	0	24	7	0	9	384
11 113004184188	1288 Cauley Creek Overlook	4	12	4	4	4	0	24	7	0	9	384
11 113004184238	1298 Cauley Creek Overlook	4	12	4	4	4	0	24	7	0	9	384
11 113004184253	1299 Cauley Creek Overlook	4	12	4	4	4	0	24	7	0	9	384
11 113004184261	1297 Cauley Creek Overlook	4	12	4	4	4	0	24	7	0	9	384
11 113004184279	1295 Cauley Creek Overlook	4	12	4	4	4	0	24	7	0	9	384
11 113004184287	1293 Cauley Creek Overlook	4	12	4	4	4	0	24	7	0	9	384
11 113004184295	1291 Cauley Creek Overlook	4	12	4	4	4	0	24	7	0	9	384
11 113004184303	1289 Cauley Creek Overlook	4	12	4	4	4	0	24	7	0	9	384
11 113004184402	11200 Olbrich Trail	4	12	4	4	4	0	24	7	0		

Property Conservation												
Parcel ID	Address	Percent in Floodplain Score	Cost Per Acre Score	Parcel Area Score	Ownership Score	Stream Length Score	Total Score	Total Subwatershed Score	Riparian Buffer Score	Impervious Area Score	Total Project Score	
11 113004184436	11250 Olbrich Trail	4	12	4	4	4	0	24	7	0	9	384
11 113004184444	11290 Olbrich Trail	4	12	4	4	4	0	24	7	0	9	384
11 114003951635	10485 Grandview Square	4	12	4	4	4	0	24	7	0	9	384
11 115003920959	290 Selkirk Lane	4	12	4	4	4	0	24	7	0	9	384
11 115004100676	760 Glenleigh Lane	4	12	4	4	4	0	24	7	0	9	384
11 115004101120	10782 Glenleigh Drive	4	12	4	4	4	0	24	7	0	9	384
11 115004101146	10802 Glenleigh Drive	4	12	4	4	4	0	24	7	0	9	384
11 115004101153	10812 Glenleigh Drive	4	12	4	4	4	0	24	7	0	9	384
11 115004101179	10832 Glenleigh Drive	4	12	4	4	4	0	24	7	0	9	384
11 115004101187	10842 Glenleigh Drive	4	12	4	4	4	0	24	7	0	9	384
11 115004101229	10882 Glenleigh Drive	4	12	4	4	4	0	24	7	0	9	384
11 115004110568	715 Glenleigh Lane	4	12	4	4	4	0	24	7	0	9	384
11 115004110576	725 Glenleigh Lane	4	12	4	4	4	0	24	7	0	9	384
11 115004111236	10823 Glenleigh Drive	4	12	4	4	4	0	24	7	0	9	384
11 115204140118	10605 N. Edgewater Place	4	12	4	4	4	0	24	7	0	9	384
11 119104320325	525 Bell Grove Point	4	12	4	4	4	0	24	7	0	9	384
11 119104320333	515 Bell Grove Point	4	12	4	4	4	0	24	7	0	9	384
11 119104330019	200 Parkside Club Court	4	12	4	4	4	0	24	7	0	9	384
11 119104330027	210 Parkside Club Court	4	12	4	4	4	0	24	7	0	9	384
11 119104330035	220 Parkside Club Court	4	12	4	4	4	0	24	7	0	9	384
11 119104330043	230 Parkside Club Court	4	12	4	4	4	0	24	7	0	9	384
11 119104330050	240 Parkside Club Court	4	12	4	4	4	0	24	7	0	9	384
11 119104330076	245 Parkside Club Court	4	12	4	4	4	0	24	7	0	9	384
11 119104330316	520 Bell Grove Point	4	12	4	4	4	0	24	7	0	9	384
11 108003841036		0	4	8	4	4	0	20	7	9	3	380
11 118104300576	7175 Amberleigh Way	4	8	4	4	4	0	20	10	0	9	380
11 118104300602	7205 Amberleigh Way	4	8	4	4	4	0	20	10	0	9	380
11 118104310831	210 Amberton Court	4	8	4	4	4	0	20	10	0	9	380
11 118104380693	225 Amberton Court	4	8	4	4	4	0	20	10	0	9	380
11 118104380701	235 Amberton Court	4	8	4	4	4	0	20	10	0	9	380
11 118104380792	240 Amberton Court	4	8	4	4	4	0	20	10	0	9	380
11 118104380800	230 Amberton Court	4	8	4	4	4	0	20	10	0	9	380
11 118104380815	205 Amberton Court	4	8	4	4	4	0	20	10	0	9	380
11 118104390619	7215 Amberleigh Way	4	8	4	4	4	0	20	10	0	9	380
11 118104390627	7225 Amberleigh Way	4	8	4	4	4	0	20	10	0	9	380
11 118204310228	200 Ketton Downs	4	8	4	4	4	0	20	10	0	9	380
11 118204310236	7125 Amberleigh Way	4	8	4	4	4	0	20	10	0	9	380
11 118204310244	105 Ketton Crossing	4	8	4	4	4	0	20	10	0	9	380
11 118204310251	7155 Amberleigh Way	4	8	4	4	4	0	20	10	0	9	380
11 118204310269	7165 Amberleigh Way	4	8	4	4	4	0	20	10	0	9	380
11 118204310418	210 Ketton Downs	4	8	4	4	4	0	20	10	0	9	380
11 118204310426	125 Ketton Crossing	4	8	4	4	4	0	20	10	0	9	380
11 118204310533	190 Ketton Crossing	4	8	4	4	4	0	20	10	0	9	380
11 118204310558	170 Ketton Crossing	4	8	4	4	4	0	20	10	0	9	380
11 118204310616	110 Ketton Crossing	4	8	4	4	4	0	20	10	0	9	380
11 126004820809	7962 Amawalk Circle	4	8	4	4	4	0	20	6	4	9	380
11 126004820817	7972 Amawalk Circle	4	8	4	4	4	0	20	6	4	9	380
11 126004820825	7982 Amawalk Circle	4	8	4	4	4	0	20	6	4	9	380
11 129004950394	435 Longcross Court	4	8	4	4	4	0	20	6	4	9	380
11 129004950667	565 Midhurst Place	4	8	4	4	4	0	20	6	4	9	380
11 129004950725	755 Potters Bar Lane	4	8	4	4	4	0	20	6	4	9	380
11 129004950782	815 Potters Bar Lane	4	8	4	4	4	0	20	6	4	9	380
11 129005002096	215 Thamesmar Lane	4	8	4	4	4	0	20	6	4	9	380
11 129005021435	8104 Cannock Court	4	8	4	4	4	0	20	6	4	9	380
11 132000600997	630 Stonestile Trace	4	8	4	4	4	0	20	6	4	9	380
11 132000601003	620 Stonestile Trace	4	8	4	4	4	0	20	6	4	9	380
11 132000601011	610 Stonestile Trace	4	8	4	4	4	0	20	6	4	9	380
11 132000601151	10900 Regal Forest Drive	4	8	4	4	4	0	20	6	4	9	380
11 132000601169	10890 Regal Forest Drive	4	8	4	4	4	0	20	6	4	9	380
11 132005082274	800 Morganton Drive	4	8	4	4	4	0	20	6	4	9	380
11 132005082282	796 Morganton Drive	4	8	4	4	4	0	20	6	4	9	380
11 132005082290	792 Morganton Drive	4	8	4	4	4	0	20	6	4	9	380
11 132005110547	11050 Regal Forest Drive	4	8	4	4	4	0	20	6	4	9	380
11 132005110554	11060 Regal Forest Drive	4	8	4	4	4	0	20	6	4	9	380
11 132005111024	600 Stonestile Trace	4	8	4	4	4	0	20	6	4	9	380
11 063100180368	200 Moccasin Hollow	4	8	4	4	4	8	28	4	9	0	364
11 063100190391	9075 Waits Ferry Crossing	4	8	4	4	4	8	28	4	9	0	364
11 063102500936	5300 Northwater Way	4	12	4	4	4	4	28	4	9	0	364
11 072202540064	210 Royal Lytham Court	4	12	4	4	4	4	28	4	9	0	364
11 072202540213	380 Royal Birkdale Court	4	8	4	4	4	8	28	4	9	0	364
11 072302540246	9405 Prestwick Club Drive	4	12	4	4	4	4	28	4	9	0	364
11 072302540253	9395 Prestwick Club Drive	4	12	4	4	4	4	28	4	9	0	364
11 073200190043	9065 Waits Ferry Crossing	4	8	4	4	4	8	28	4	9	0	364
11 073200190050	9055 Waits Ferry Crossing	4	12	4	4	4	4	28	4	9	0	364
11 073200190092	5390 Chelsen Wood Drive	4	8	4	4	4	8	28	4	9	0	364
11 073302530187	9230 Prestwick Club Drive	4	12	4	4	4	4	28	4	9	0	364
11 094303290175	315 W. Country Drive	4	8	4	4	4	8	28	4	9	0	364
11 101103711423	11085 Glenbarr Drive	4	8	4	4	4	8	28	4	9	0	364
11 121104510640	7335 Brookstead Crossing	4	8	4	4	4	8	28	4	9	0	364
11 123004540222	10734 Polly Taylor Road	4	16	4	4	4	0	28	13	0	0	364
11 123004540248	10714 Polly Taylor Road	4	12	8	4	4	0	28	13	0	0	364
11 093003400118	1 Saint Ives Country Club Drive	4	8	12	4	4	0	28	4	0	9	364
11 063102500746	220 Kara Court	4	12	8	4	4	0	28	4	0	9	364
11 063102500779	325 Rigby Court	4	12	8	4	4	0	28	4	0	9	364
11 063102500845	5360 Northwater Way	4	12	8	4	4	0	28	4	0	9	364
11 063102500969	5330 Northwater Way	4	12	8	4	4	0	28	4	0	9	364
11 072102490014	9525 Clublands Drive	4	12	8	4	4	0	28	4	0	9	364
11 072302540063	825 Lundin Links Court	4	12	8	4	4	0	28	4	0	9	364
11 072302540071	815 Lundin Links Court	4	12	8	4	4	0	28	4	0	9	364
11 072302540105	9370 Prestwick Club Drive	4	12	8	4	4	0	28	4	0	9	364
11 072302540113	9380 Prestwick Club Drive	4	12	8	4	4	0	28	4	0	9	364
11 072302540121	9390 Prestwick Club Drive	4	12	8	4	4	0	28	4	0	9	364
11 072302540147	9410 Prestwick Club Drive	4	12	8	4	4	0	28	4	0	9	364
11 072302540154	9420 Prestwick Club Drive	4	12	8	4	4	0	28	4	0	9	364
11 072302540162	9430 Prestwick Club Drive	4	12	8	4	4	0	28	4	0	9	364
11 072302540170	9440 Prestwick Club Drive	4	12	8	4	4	0	28	4	0	9	364
11 073102520016	5560 Chelsen Wood Drive	4	12	8	4	4	0	28	4	0	9	364
11 073102520206	5475 Chelsen Wood Drive	4	12	8	4	4	0	28	4	0	9	364
11 073102520263	5535 Chelsen Wood Drive	4	12	8	4	4	0	28	4	0	9	364
11 073102520297	100 Roncard Court	4	12	8	4	4	0	28	4	0	9	364
11 073400190108	450 Darrow Drive	4	12	4	4	4	4	28	4	0	9	364
11 073400190199	525 Francis Pointe	4	16	4	4	4	0	28	4	0	9	364
11 073400190207	515 Francis Pointe	4	16	4	4	4	0	28	4	0	9	364
11 073400190215	520 Francis Pointe	4	12	8	4	4	0	28	4	0	9	364
11 074000210205	705 Vista Bluff Drive	4	12	8	4	4	0	28	4	0	9	364
11 074100210014	8915 River Trace Drive	4	12	8	4	4	0	28	4	0	9	364
11 074100210030	8895 River Trace Drive	4	16	4	4	4	0	28	4	0	9	364
11 074100210048	8885 River Trace Drive	4	12	8	4	4	0	28	4	0	9	364
11 074100210055	8875 River Trace Drive	4	12	8	4	4	0	28	4	0	9	364
11 074100210089	110 River Hollow Court	4	12	8	4	4	0	28	4	0	9	364
11 074100210097	120 River Hollow Court	4	12	8	4	4	0	28	4	0	9	364
11 074100210113	135 River Hollow Court	4	12	8	4	4	0	28	4	0	9	364
11 074100210139	115 River Hollow Court	4	12	8	4	4	0	28	4	0	9	364
11 074100210147	8880 River Trace Drive	4	12	8	4	4	0	28	4	0	9	364
11 074100210154	889											

Property Conservation

Parcel ID	Address	Percent in Floodplain Score	Cost Per Acre Score	Parcel Area Score	Ownership Score	Stream Length Score	Total Score	Total Subwatershed Score	Riparian Buffer Score	Impervious Area Score	Total Project Score	
11 086102930019	8855 River Trace Drive	4	12	8	4	4	0	28	4	0	9	364
11 086102930225	235 Parian Run	4	12	8	4	4	0	28	4	0	9	364
11 086102930241	215 Parian Run	4	12	8	4	4	0	28	4	0	9	364
11 086102930266	8850 River Trace Drive	4	12	8	4	4	0	28	4	0	9	364
11 092003420225	6215 Wilson Road	4	16	4	4	4	0	28	4	0	9	364
11 092003420803		0	4	16	4	4	0	28	4	0	9	364
11 100003590309		0	4	12	8	4	0	28	4	0	9	364
11 104103650534	1155 Vintage Club Drive	4	16	4	4	4	0	28	4	0	9	364
11 104200380035	121 Royal Dornoch Drive	8	12	4	4	4	0	28	4	0	9	364
11 104200400098	3137 Saint Ives Country Club	4	12	8	4	4	0	28	4	0	9	364
11 109003871940	1100 Rugglestone Way #Rea	4	16	4	4	4	0	28	4	0	9	364
11 110003910381	620 Rose Creek Circle	4	12	8	4	4	0	28	4	0	9	364
11 121004620234	625 Belmont Court	4	16	4	4	4	0	28	4	0	9	364
11 121004620259	605 Belmont Court	4	16	4	4	4	0	28	4	0	9	364
11 121004620317	545 Belmont Court	4	12	4	4	4	4	28	4	0	9	364
11 121004620325	535 Belmont Court	4	12	4	4	4	4	28	4	0	9	364
11 121004620382	195 Henley Place	4	16	4	4	4	0	28	4	0	9	364
11 122004600044	10805 Bell Road	4	12	8	4	4	0	28	4	0	9	364
11 123004540503	200 Benton Street	4	16	4	4	4	0	28	4	0	9	364
11 126004760377		0	4	12	8	4	0	28	4	0	9	364
11 127004760276	10635 Rogers Circle	4	16	4	4	4	0	28	4	0	9	364
11 127104760010	10670 Nellie Brook Court	4	12	8	4	4	0	28	4	0	9	364
11 114004080848	847 Olmsted Lane	4	8	4	4	4	0	20	9	0	9	360
11 114004170037	6465 Bellmoore Park Ln	4	8	4	4	4	0	20	9	0	9	360
11 114004170045	6455 Bellmoore Park Ln	4	8	4	4	4	0	20	9	0	9	360
11 114004170052	6445 Bellmoore Park Ln	4	8	4	4	4	0	20	9	0	9	360
11 114004170060	6435 Bellmoore Park Ln	4	8	4	4	4	0	20	9	0	9	360
11 114004170078	6425 Bellmoore Park Ln	4	8	4	4	4	0	20	9	0	9	360
11 114004170086	6415 Bellmoore Park Ln	4	8	4	4	4	0	20	9	0	9	360
11 114004170094	6405 Bellmoore Park Ln	4	8	4	4	4	0	20	9	0	9	360
11 114004170102	3025 Labrouste Cv	4	8	4	4	4	0	20	9	0	9	360
11 114004170110	3035 Labrouste Cv	4	8	4	4	4	0	20	9	0	9	360
11 114004170128	3045 Labrouste Cv	4	8	4	4	4	0	20	9	0	9	360
11 114004170136	3055 Labrouste Cv	4	8	4	4	4	0	20	9	0	9	360
11 114004170144	3065 Labrouste Cv	4	8	4	4	4	0	20	9	0	9	360
11 114004170151	955 Olmsted Lane	4	8	4	4	4	0	20	9	0	9	360
11 114004170169	951 Olmsted Lane	4	8	4	4	4	0	20	9	0	9	360
11 114004170177	947 Olmsted Lane	4	8	4	4	4	0	20	9	0	9	360
11 114004170185	943 Olmsted Lane	4	8	4	4	4	0	20	9	0	9	360
11 114004170268	3375 Labrouste Cv	4	8	4	4	4	0	20	9	0	9	360
11 114004170755	6410 Bellmoore Park Ln	4	8	4	4	4	0	20	9	0	9	360
11 114004171068	6380 Bellmoore Park Ln	4	8	4	4	4	0	20	9	0	9	360
11 114004171076	6390 Bellmoore Park Ln	4	8	4	4	4	0	20	9	0	9	360
11 114004171084	6470 Bellmoore Park Ln	4	8	4	4	4	0	20	9	0	9	360
11 114004171092	6460 Bellmoore Park Ln	4	8	4	4	4	0	20	9	0	9	360
11 114004171100	6450 Bellmoore Park Ln	4	8	4	4	4	0	20	9	0	9	360
11 114004171118	6440 Bellmoore Park Ln	4	8	4	4	4	0	20	9	0	9	360
11 114004171126	6430 Bellmoore Park Ln	4	8	4	4	4	0	20	9	0	9	360
11 114004171134	6420 Bellmoore Park Ln	4	8	4	4	4	0	20	9	0	9	360
11 114004171142	11165 Olbrich Trail	4	8	4	4	4	0	20	9	0	9	360
11 114004171159	11175 Olbrich Trail	4	8	4	4	4	0	20	9	0	9	360
11 114004171167	11185 Olbrich Trail	4	8	4	4	4	0	20	9	0	9	360
11 114004171175	11205 Olbrich Trail	4	8	4	4	4	0	20	9	0	9	360
11 114004171183	11225 Olbrich Trail	4	8	4	4	4	0	20	9	0	9	360
11 114004171191	11245 Olbrich Trail	4	8	4	4	4	0	20	9	0	9	360
11 114004171209	11265 Olbrich Trail	4	8	4	4	4	0	20	9	0	9	360
11 114004171217	11285 Olbrich Trail	4	8	4	4	4	0	20	9	0	9	360
11 114004171225	11305 Olbrich Trail	4	8	4	4	4	0	20	9	0	9	360
11 114004171233	11325 Olbrich Trail	4	8	4	4	4	0	20	9	0	9	360
11 114004171241	11345 Olbrich Trail	4	8	4	4	4	0	20	9	0	9	360
11 114004171258	11355 Olbrich Trail	4	8	4	4	4	0	20	9	0	9	360
11 114004171266	11365 Olbrich Trail	4	8	4	4	4	0	20	9	0	9	360
11 117004280342	7122 Belcrest Drive	4	8	4	4	4	0	20	9	0	9	360
11 117004280359	7126 Belcrest Drive	4	8	4	4	4	0	20	9	0	9	360
11 117004280367	7130 Belcrest Drive	4	8	4	4	4	0	20	9	0	9	360
11 117004280375	7134 Belcrest Drive	4	8	4	4	4	0	20	9	0	9	360
11 117004280383	7138 Belcrest Drive	4	8	4	4	4	0	20	9	0	9	360
11 117004280391	7142 Belcrest Drive	4	8	4	4	4	0	20	9	0	9	360
11 117004280409	7146 Belcrest Drive	4	8	4	4	4	0	20	9	0	9	360
11 117004280417	7150 Belcrest Drive	4	8	4	4	4	0	20	9	0	9	360
11 117004280425	7154 Belcrest Drive	4	8	4	4	4	0	20	9	0	9	360
11 117004280433	7158 Belcrest Drive	4	8	4	4	4	0	20	9	0	9	360
11 117004280458	7166 Belcrest Drive	4	8	4	4	4	0	20	9	0	9	360
11 117104290126	11290 Quailbrook Chase	4	8	4	4	4	0	20	9	0	9	360
11 117104290134	7190 Threadstone Overlook	4	8	4	4	4	0	20	9	0	9	360
11 117104290142	7180 Threadstone Overlook	4	8	4	4	4	0	20	9	0	9	360
11 117104290159	7185 Threadstone Overlook	4	8	4	4	4	0	20	9	0	9	360
11 117104290167	11270 Quailbrook Chase	4	8	4	4	4	0	20	9	0	9	360
11 117104290175	11260 Quailbrook Chase	4	8	4	4	4	0	20	9	0	9	360
11 117104290449	7170 Threadstone Overlook	4	8	4	4	4	0	20	9	0	9	360
11 117104290530	140 Spring Laurel Court	4	8	4	4	4	0	20	9	0	9	360
11 117104290548	130 Spring Laurel Court	4	8	4	4	4	0	20	9	0	9	360
11 117104290555	120 Spring Laurel Court	4	8	4	4	4	0	20	9	0	9	360
11 117104290563	110 Spring Laurel Court	4	8	4	4	4	0	20	9	0	9	360
11 117104290571	7175 Threadstone Overlook	4	8	4	4	4	0	20	9	0	9	360
11 117104290589	11250 Quailbrook Chase	4	8	4	4	4	0	20	9	0	9	360
11 117104290597	11240 Quailbrook Chase	4	8	4	4	4	0	20	9	0	9	360
11 117104290605	11230 Quailbrook Chase	4	8	4	4	4	0	20	9	0	9	360
11 117104290613	11220 Quailbrook Chase	4	8	4	4	4	0	20	9	0	9	360
11 117104290621	11210 Quailbrook Chase	4	8	4	4	4	0	20	9	0	9	360
11 117104290639	11200 Quailbrook Chase	4	8	4	4	4	0	20	9	0	9	360
11 117104290647	11190 Quailbrook Chase	4	8	4	4	4	0	20	9	0	9	360
11 117104290654	11215 Quailbrook Chase	4	8	4	4	4	0	20	9	0	9	360
11 117104291041	11110 Quailbrook Chase	4	8	4	4	4	0	20	9	0	9	360
11 117104291058	11100 Quailbrook Chase	4	8	4	4	4	0	20	9	0	9	360
11 117104291082	11105 Quailbrook Chase	4	8	4	4	4	0	20	9	0	9	360
11 117104291108	11125 Quailbrook Chase	4	8	4	4	4	0	20	9	0	9	360
11 117104291116	11135 Quailbrook Chase	4	8	4	4	4	0	20	9	0	9	360
11 117104291124	11145 Quailbrook Chase	4	8	4	4	4	0	20	9	0	9	360
11 117104291132	11155 Quailbrook Chase	4	8	4	4	4	0	20	9	0	9	360
11 117104291140	11165 Quailbrook Chase	4	8	4	4	4	0	20	9	0	9	360
11 117104291157	11175 Quailbrook Chase	4	8	4	4	4	0	20	9	0	9	360
11 117104291165	11185 Quailbrook Chase	4	8	4	4	4	0	20	9	0	9	360
11 117104291173	11195 Quailbrook Chase	4	8	4	4	4	0	20	9	0	9	360
11 117104291181	315 Wentworth Downs Cour	4	8	4	4	4	0	20	9	0	9	360
11 117104291199	325 Wentworth Downs Cour	4	8	4	4	4	0	20	9	0	9	360
11 117104291207	335 Wentworth Downs Cour	4	8	4	4	4	0	20	9	0	9	360
11 117104291215	345 Wentworth Downs Cour	4	8	4	4	4	0	20	9	0	9	360
11 117104291397	330 Wentworth Downs Cour	4	8	4	4	4	0	20	9	0	9	360
11 117104291405	320 Wentworth Downs Cour	4	8	4	4	4	0	20	9	0	9	360
11 117104291413	310 Wentworth Downs Cour	4	8	4	4	4	0	20	9	0	9	360
11 117104291421	300 Wentworth Downs Cour	4	8	4	4	4	0	20	9	0	9	360
11 117104291439	305 Wentworth Downs Cour	4	8	4	4	4	0	20	9	0	9	360
11 117104301220	355 Wentworth Downs Cour	4	8	4	4	4	0	20	9	0	9	360

Property Conservation												
Parcel ID	Address	Percent in Floodplain Score	Cost Per Acre Score	Parcel Area Score	Ownership Score	Stream Length Score	Total Score	Total Subwatershed Score	Riparian Buffer Score	Impervious Area Score	Total Project Score	
11 117104301253	385 Wentworth Downs Court	4	8	4	4	4	0	20	9	0	9	360
11 117104301261	395 Wentworth Downs Court	4	8	4	4	4	0	20	9	0	9	360
11 117104301287	415 Wentworth Downs Court	4	8	4	4	4	0	20	9	0	9	360
11 117104301303	420 Wentworth Downs Court	4	8	4	4	4	0	20	9	0	9	360
11 117104301311	410 Wentworth Downs Court	4	8	4	4	4	0	20	9	0	9	360
11 117104301329	400 Wentworth Downs Court	4	8	4	4	4	0	20	9	0	9	360
11 117104301337	390 Wentworth Downs Court	4	8	4	4	4	0	20	9	0	9	360
11 117104301352	370 Wentworth Downs Court	4	8	4	4	4	0	20	9	0	9	360
11 117104301360	360 Wentworth Downs Court	4	8	4	4	4	0	20	9	0	9	360
11 117104301378	350 Wentworth Downs Court	4	8	4	4	4	0	20	9	0	9	360
11 117104301386	340 Wentworth Downs Court	4	8	4	4	4	0	20	9	0	9	360
11 117104400188	11265 Quailbrook Chase	4	8	4	4	4	0	20	9	0	9	360
11 117104400196	11275 Quailbrook Chase	4	8	4	4	4	0	20	9	0	9	360
11 117104400204	11285 Quailbrook Chase	4	8	4	4	4	0	20	9	0	9	360
11 117104400212	11295 Quailbrook Chase	4	8	4	4	4	0	20	9	0	9	360
11 117104400220	515 Claridge Walk Court	4	8	4	4	4	0	20	9	0	9	360
11 117104400279	510 Claridge Walk Court	4	8	4	4	4	0	20	9	0	9	360
11 117104400287	500 Claridge Walk Court	4	8	4	4	4	0	20	9	0	9	360
11 117104400667	11225 Quailbrook Chase	4	8	4	4	4	0	20	9	0	9	360
11 117104400675	11235 Quailbrook Chase	4	8	4	4	4	0	20	9	0	9	360
11 117104400683	11245 Quailbrook Chase	4	8	4	4	4	0	20	9	0	9	360
11 117104400691	11255 Quailbrook Chase	4	8	4	4	4	0	20	9	0	9	360
11 117104410021	11390 Quailbrook Chase	4	8	4	4	4	0	20	9	0	9	360
11 117104410039	11380 Quailbrook Chase	4	8	4	4	4	0	20	9	0	9	360
11 117104410047	11370 Quailbrook Chase	4	8	4	4	4	0	20	9	0	9	360
11 117104410054	11360 Quailbrook Chase	4	8	4	4	4	0	20	9	0	9	360
11 117104410062	11350 Quailbrook Chase	4	8	4	4	4	0	20	9	0	9	360
11 117104410070	11340 Quailbrook Chase	4	8	4	4	4	0	20	9	0	9	360
11 117104410088	11330 Quailbrook Chase	4	8	4	4	4	0	20	9	0	9	360
11 117104410096	11320 Quailbrook Chase	4	8	4	4	4	0	20	9	0	9	360
11 117104410104	11310 Quailbrook Chase	4	8	4	4	4	0	20	9	0	9	360
11 117104410112	11300 Quailbrook Chase	4	8	4	4	4	0	20	9	0	9	360
11 117104410294	11325 Quailbrook Chase	4	8	4	4	4	0	20	9	0	9	360
11 117104410302	415 Croftwood Close	4	8	4	4	4	0	20	9	0	9	360
11 117104410344	410 Croftwood Close	4	8	4	4	4	0	20	9	0	9	360
11 117104410351	400 Croftwood Close	4	8	4	4	4	0	20	9	0	9	360
11 117104410369	11355 Quailbrook Chase	4	8	4	4	4	0	20	9	0	9	360
11 117104410377	305 Wynstone Way	4	8	4	4	4	0	20	9	0	9	360
11 117104410385	315 Wynstone Way	4	8	4	4	4	0	20	9	0	9	360
11 117204300650	11075 Amberton Crossing	4	8	4	4	4	0	20	9	0	9	360
11 117204300668	11085 Amberton Crossing	4	8	4	4	4	0	20	9	0	9	360
11 117204300676	7165 Devonhall Way	4	8	4	4	4	0	20	9	0	9	360
11 117204300684	7175 Devonhall Way	4	8	4	4	4	0	20	9	0	9	360
11 117204300692	7185 Devonhall Way	4	8	4	4	4	0	20	9	0	9	360
11 117204300842	7210 Devonhall Way	4	8	4	4	4	0	20	9	0	9	360
11 117204300858	7200 Devonhall Way	4	8	4	4	4	0	20	9	0	9	360
11 117204300866	7190 Devonhall Way	4	8	4	4	4	0	20	9	0	9	360
11 117204300874	7180 Devonhall Way	4	8	4	4	4	0	20	9	0	9	360
11 117204300882	7170 Devonhall Way	4	8	4	4	4	0	20	9	0	9	360
11 117204300890	7160 Devonhall Way	4	8	4	4	4	0	20	9	0	9	360
11 117204300908	11080 Amberton Crossing	4	8	4	4	4	0	20	9	0	9	360
11 117204300916	11070 Amberton Crossing	4	8	4	4	4	0	20	9	0	9	360
11 117204390537	200 Saint Devon Crossing	4	8	4	4	4	0	20	9	0	9	360
11 117204390545	7250 Devonhall Way	4	8	4	4	4	0	20	9	0	9	360
11 117204390552	7240 Devonhall Way	4	8	4	4	4	0	20	9	0	9	360
11 117204390560	7230 Devonhall Way	4	8	4	4	4	0	20	9	0	9	360
11 117204390602	7275 Devonhall Way	4	8	4	4	4	0	20	9	0	9	360
11 117204390610	7285 Devonhall Way	4	8	4	4	4	0	20	9	0	9	360
11 117204390701	7195 Devonhall Way	4	8	4	4	4	0	20	9	0	9	360
11 117204390719	105 Chandon Court	4	8	4	4	4	0	20	9	0	9	360
11 117204390727	115 Chandon Court	4	8	4	4	4	0	20	9	0	9	360
11 117204390735	125 Chandon Court	4	8	4	4	4	0	20	9	0	9	360
11 117204390743	135 Chandon Court	4	8	4	4	4	0	20	9	0	9	360
11 117204390750	145 Chandon Court	4	8	4	4	4	0	20	9	0	9	360
11 117204390768	160 Chandon Court	4	8	4	4	4	0	20	9	0	9	360
11 117204390776	150 Chandon Court	4	8	4	4	4	0	20	9	0	9	360
11 117204390784	140 Chandon Court	4	8	4	4	4	0	20	9	0	9	360
11 117204390792	130 Chandon Court	4	8	4	4	4	0	20	9	0	9	360
11 117204390800	120 Chandon Court	4	8	4	4	4	0	20	9	0	9	360
11 117204400013	7350 Devonhall Way	4	8	4	4	4	0	20	9	0	9	360
11 117204400021	7340 Devonhall Way	4	8	4	4	4	0	20	9	0	9	360
11 117204400039	7330 Devonhall Way	4	8	4	4	4	0	20	9	0	9	360
11 117204400047	7320 Devonhall Way	4	8	4	4	4	0	20	9	0	9	360
11 117204400054	11265 Havenwood Drive	4	8	4	4	4	0	20	9	0	9	360
11 117204400062	505 Devonhall Court	4	8	4	4	4	0	20	9	0	9	360
11 117204400070	515 Devonhall Court	4	8	4	4	4	0	20	9	0	9	360
11 117204400104	545 Devonhall Court	4	8	4	4	4	0	20	9	0	9	360
11 117204400138	510 Devonhall Court	4	8	4	4	4	0	20	9	0	9	360
11 117204400146	11295 Havenwood Drive	4	8	4	4	4	0	20	9	0	9	360
11 117204400211	7305 Devonhall Way	4	8	4	4	4	0	20	9	0	9	360
11 117204400229	7315 Devonhall Way	4	8	4	4	4	0	20	9	0	9	360
11 117204400237	7325 Devonhall Way	4	8	4	4	4	0	20	9	0	9	360
11 117204400245	7335 Devonhall Way	4	8	4	4	4	0	20	9	0	9	360
11 117204400369	300 Saint Devon Crossing	4	8	4	4	4	0	20	9	0	9	360
11 117204400377	290 Saint Devon Crossing	4	8	4	4	4	0	20	9	0	9	360
11 117204400385	280 Saint Devon Crossing	4	8	4	4	4	0	20	9	0	9	360
11 117204400393	115 Saint Devon Court	4	8	4	4	4	0	20	9	0	9	360
11 117204400401	125 Saint Devon Court	4	8	4	4	4	0	20	9	0	9	360
11 117204400419	135 Saint Devon Court	4	8	4	4	4	0	20	9	0	9	360
11 117204400427	145 Saint Devon Court	4	8	4	4	4	0	20	9	0	9	360
11 117204400435	140 Saint Devon Court	4	8	4	4	4	0	20	9	0	9	360
11 117204400450	120 Saint Devon Court	4	8	4	4	4	0	20	9	0	9	360
11 117204400468	110 Saint Devon Court	4	8	4	4	4	0	20	9	0	9	360
11 117204400476	260 Saint Devon Crossing	4	8	4	4	4	0	20	9	0	9	360
11 117204400484	250 Saint Devon Crossing	4	8	4	4	4	0	20	9	0	9	360
11 117204400492	240 Saint Devon Crossing	4	8	4	4	4	0	20	9	0	9	360
11 117204400500	230 Saint Devon Crossing	4	8	4	4	4	0	20	9	0	9	360
11 117204400518	220 Saint Devon Crossing	4	8	4	4	4	0	20	9	0	9	360
11 117204400526	210 Saint Devon Crossing	4	8	4	4	4	0	20	9	0	9	360
11 117204400948	11305 Havenwood Drive	4	8	4	4	4	0	20	9	0	9	360
11 117204400955	11315 Havenwood Drive	4	8	4	4	4	0	20	9	0	9	360
11 117204400963	11325 Havenwood Drive	4	8	4	4	4	0	20	9	0	9	360
11 117204401011	11300 Havenwood Drive	4	8	4	4	4	0	20	9	0	9	360
11 118104300493	7200 Amberleigh Way	4	8	4	4	4	0	20	9	0	9	360
11 118104300501	11065 Amberton Crossing	4	8	4	4	4	0	20	9	0	9	360
11 118104300519	11060 Amberton Crossing	4	8	4	4	4	0	20	9	0	9	360
11 118104300527	11050 Amberton Crossing	4	8	4	4	4	0	20	9	0	9	360
11 118104300535	7170 Amberleigh Way	4	8	4	4	4	0	20	9	0	9	360
11 118104300543	7160 Amberleigh Way	4	8	4	4	4	0	20	9	0	9	360
11 118104300550	7150 Amberleigh Way	4	8	4	4	4	0	20	9	0	9	360
11 118104300568	7140 Amberleigh Way	4	8	4	4	4	0	20	9	0	9	360
11 118104300584	7185 Amberleigh Way	4	8	4	4	4	0	20	9	0	9	360
11 118104300592	7195 Amberleigh Way	4	8	4	4	4	0	20	9	0	9	360
11 118104380412	10915 Pennbrooke Crossing	4	8	4	4	4	0	20	9	0	9	360
11 118104380420	10925 Pennbrooke Crossing	4	8	4	4	4	0	20	9	0	9	

Property Conservation												
Parcel ID	Address	Percent in Floodplain Score	Cost Per Acre Score	Parcel Area Score	Ownership Score	Stream Length Score	Total Score	Total Subwatershed Score	Riparian Buffer Score	Impervious Area Score	Total Project Score	
11 118104380438	10935 Pennbrooke Crossing	4	8	4	4	4	0	20	9	0	9	360
11 118104380727	255 Amberton Court	4	8	4	4	4	0	20	9	0	9	360
11 118104380768	270 Amberton Court	4	8	4	4	4	0	20	9	0	9	360
11 118104380778	260 Amberton Court	4	8	4	4	4	0	20	9	0	9	360
11 118104380784	250 Amberton Court	4	8	4	4	4	0	20	9	0	9	360
11 118104390023	7340 Amberleigh Way	4	8	4	4	4	0	20	9	0	9	360
11 118104390031	7330 Amberleigh Way	4	8	4	4	4	0	20	9	0	9	360
11 118104390049	7320 Amberleigh Way	4	8	4	4	4	0	20	9	0	9	360
11 118104390056	11005 Pennbrooke Crossing	4	8	4	4	4	0	20	9	0	9	360
11 118104390080	7270 Amberleigh Way	4	8	4	4	4	0	20	9	0	9	360
11 118104390098	7260 Amberleigh Way	4	8	4	4	4	0	20	9	0	9	360
11 118104390106	7250 Amberleigh Way	4	8	4	4	4	0	20	9	0	9	360
11 118104390171	305 Pennbrooke Trace	4	8	4	4	4	0	20	9	0	9	360
11 118104390189	315 Pennbrooke Trace	4	8	4	4	4	0	20	9	0	9	360
11 118104390197	325 Pennbrooke Trace	4	8	4	4	4	0	20	9	0	9	360
11 118104390221	320 Pennbrooke Trace	4	8	4	4	4	0	20	9	0	9	360
11 118104390239	310 Pennbrooke Trace	4	8	4	4	4	0	20	9	0	9	360
11 118104390247	300 Pennbrooke Trace	4	8	4	4	4	0	20	9	0	9	360
11 118104390254	10985 Pennbrooke Crossing	4	8	4	4	4	0	20	9	0	9	360
11 118104390262	7315 Amberleigh Way	4	8	4	4	4	0	20	9	0	9	360
11 118104390270	7325 Amberleigh Way	4	8	4	4	4	0	20	9	0	9	360
11 118104390288	7335 Amberleigh Way	4	8	4	4	4	0	20	9	0	9	360
11 118104390296	7345 Amberleigh Way	4	8	4	4	4	0	20	9	0	9	360
11 118104390445	10945 Pennbrooke Crossing	4	8	4	4	4	0	20	9	0	9	360
11 118104390452	7240 Amberleigh Way	4	8	4	4	4	0	20	9	0	9	360
11 118104390460	7230 Amberleigh Way	4	8	4	4	4	0	20	9	0	9	360
11 118104390478	7220 Amberleigh Way	4	8	4	4	4	0	20	9	0	9	360
11 118104390486	7210 Amberleigh Way	4	8	4	4	4	0	20	9	0	9	360
11 118104390635	7235 Amberleigh Way	4	8	4	4	4	0	20	9	0	9	360
11 118104390643	7245 Amberleigh Way	4	8	4	4	4	0	20	9	0	9	360
11 118104390650	7255 Amberleigh Way	4	8	4	4	4	0	20	9	0	9	360
11 118104390841	11025 Pennbrooke Crossing	4	8	4	4	4	0	20	9	0	9	360
11 118104390858	11035 Pennbrooke Crossing	4	8	4	4	4	0	20	9	0	9	360
11 118104390866	11045 Pennbrooke Crossing	4	8	4	4	4	0	20	9	0	9	360
11 118104390874	11055 Pennbrooke Crossing	4	8	4	4	4	0	20	9	0	9	360
11 118104390882	11065 Pennbrooke Crossing	4	8	4	4	4	0	20	9	0	9	360
11 118104390890	11075 Pennbrooke Crossing	4	8	4	4	4	0	20	9	0	9	360
11 118104390924	11090 Pennbrooke Crossing	4	8	4	4	4	0	20	9	0	9	360
11 118104390932	11080 Pennbrooke Crossing	4	8	4	4	4	0	20	9	0	9	360
11 118104390940	11070 Pennbrooke Crossing	4	8	4	4	4	0	20	9	0	9	360
11 118104390957	11060 Pennbrooke Crossing	4	8	4	4	4	0	20	9	0	9	360
11 118104390965	11050 Pennbrooke Crossing	4	8	4	4	4	0	20	9	0	9	360
11 118104390973	11040 Pennbrooke Crossing	4	8	4	4	4	0	20	9	0	9	360
11 118104391013	11015 Pennbrooke Crossing	4	8	4	4	4	0	20	9	0	9	360
11 118204310012	7130 Amberleigh Way	4	8	4	4	4	0	20	9	0	9	360
11 118204310020	7120 Amberleigh Way	4	8	4	4	4	0	20	9	0	9	360
11 118204310038	7110 Amberleigh Way	4	8	4	4	4	0	20	9	0	9	360
11 118204310046	7100 Amberleigh Way	4	8	4	4	4	0	20	9	0	9	360
11 118204310053	7090 Amberleigh Way	4	8	4	4	4	0	20	9	0	9	360
11 118204310061	7080 Amberleigh Way	4	8	4	4	4	0	20	9	0	9	360
11 118204310079	7070 Amberleigh Way	4	8	4	4	4	0	20	9	0	9	360
11 118204310087	7060 Amberleigh Way	4	8	4	4	4	0	20	9	0	9	360
11 118204310095	7050 Amberleigh Way	4	8	4	4	4	0	20	9	0	9	360
11 118204310103	7040 Amberleigh Way	4	8	4	4	4	0	20	9	0	9	360
11 118204310111	7030 Amberleigh Way	4	8	4	4	4	0	20	9	0	9	360
11 118204310129	7020 Amberleigh Way	4	8	4	4	4	0	20	9	0	9	360
11 118204310137	7010 Amberleigh Way	4	8	4	4	4	0	20	9	0	9	360
11 118204310178	7065 Amberleigh Way	4	8	4	4	4	0	20	9	0	9	360
11 118204310186	7075 Amberleigh Way	4	8	4	4	4	0	20	9	0	9	360
11 118204310194	7085 Amberleigh Way	4	8	4	4	4	0	20	9	0	9	360
11 118204310202	7095 Amberleigh Way	4	8	4	4	4	0	20	9	0	9	360
11 118204310210	7105 Amberleigh Way	4	8	4	4	4	0	20	9	0	9	360
11 118204310285	215 Ketton Downs	4	8	4	4	4	0	20	9	0	9	360
11 118204310293	225 Ketton Downs	4	8	4	4	4	0	20	9	0	9	360
11 118204310301	235 Ketton Downs	4	8	4	4	4	0	20	9	0	9	360
11 118204310319	245 Ketton Downs	4	8	4	4	4	0	20	9	0	9	360
11 118304300012	7150 Devonhall Way	4	8	4	4	4	0	20	9	0	9	360
11 118304300020	505 Saint Devon Way	4	8	4	4	4	0	20	9	0	9	360
11 118304300038	515 Saint Devon Way	4	8	4	4	4	0	20	9	0	9	360
11 118304300046	525 Saint Devon Way	4	8	4	4	4	0	20	9	0	9	360
11 118304300053	535 Saint Devon Way	4	8	4	4	4	0	20	9	0	9	360
11 118304300061	545 Saint Devon Way	4	8	4	4	4	0	20	9	0	9	360
11 118304300079	555 Saint Devon Way	4	8	4	4	4	0	20	9	0	9	360
11 118304300087	565 Saint Devon Way	4	8	4	4	4	0	20	9	0	9	360
11 118304300111	570 Saint Devon Way	4	8	4	4	4	0	20	9	0	9	360
11 118304300129	560 Saint Devon Way	4	8	4	4	4	0	20	9	0	9	360
11 118304300137	550 Saint Devon Way	4	8	4	4	4	0	20	9	0	9	360
11 118304300145	540 Saint Devon Way	4	8	4	4	4	0	20	9	0	9	360
11 118304300152	530 Saint Devon Way	4	8	4	4	4	0	20	9	0	9	360
11 118304300160	520 Saint Devon Way	4	8	4	4	4	0	20	9	0	9	360
11 118304300178	510 Saint Devon Way	4	8	4	4	4	0	20	9	0	9	360
11 118304300186	500 Saint Devon Way	4	8	4	4	4	0	20	9	0	9	360
11 118304300194	7110 Devonhall Way	4	8	4	4	4	0	20	9	0	9	360
11 118304300202	7100 Devonhall Way	4	8	4	4	4	0	20	9	0	9	360
11 118304300210	7090 Devonhall Way	4	8	4	4	4	0	20	9	0	9	360
11 118304300228	7080 Devonhall Way	4	8	4	4	4	0	20	9	0	9	360
11 118304300236	7070 Devonhall Way	4	8	4	4	4	0	20	9	0	9	360
11 118304300251	7050 Devonhall Way	4	8	4	4	4	0	20	9	0	9	360
11 118304300266	7040 Devonhall Way	4	8	4	4	4	0	20	9	0	9	360
11 118304300277	7030 Devonhall Way	4	8	4	4	4	0	20	9	0	9	360
11 118304300285	7020 Devonhall Way	4	8	4	4	4	0	20	9	0	9	360
11 118304300293	7010 Devonhall Way	4	8	4	4	4	0	20	9	0	9	360
11 118304300301	7000 Devonhall Way	4	8	4	4	4	0	20	9	0	9	360
11 118304300319	6990 Devonhall Way	4	8	4	4	4	0	20	9	0	9	360
11 118304300350	7005 Devonhall Way	4	8	4	4	4	0	20	9	0	9	360
11 118304300368	7015 Devonhall Way	4	8	4	4	4	0	20	9	0	9	360
11 118304300376	7025 Devonhall Way	4	8	4	4	4	0	20	9	0	9	360
11 118304300384	7035 Devonhall Way	4	8	4	4	4	0	20	9	0	9	360
11 118304300392	7045 Devonhall Way	4	8	4	4	4	0	20	9	0	9	360
11 118304300400	7055 Devonhall Way	4	8	4	4	4	0	20	9	0	9	360
11 118304300418	7065 Devonhall Way	4	8	4	4	4	0	20	9	0	9	360
11 118304300426	7075 Devonhall Way	4	8	4	4	4	0	20	9	0	9	360
11 118304300434	7085 Devonhall Way	4	8	4	4	4	0	20	9	0	9	360
11 118304300442	7095 Devonhall Way	4	8	4	4	4	0	20	9	0	9	360
11 118304300459	7105 Devonhall Way	4	8	4	4	4	0	20	9	0	9	360
11 118304300467	7115 Devonhall Way	4	8	4	4	4	0	20	9	0	9	360
11 118304300475	11100 Chandon Way	4	8	4	4	4	0	20	9	0	9	360
11 118304300483	7135 Devonhall Way	4	8	4	4	4	0	20	9	0	9	360
11 118304300491	11090 Chandon Way	4	8	4	4	4	0	20	9	0	9	360
11 118304300509	11080 Chandon Way	4	8	4	4	4	0	20	9	0	9	360
11 118304300517	11070 Chandon Way	4	8	4	4	4	0	20	9	0	9	360
11 118304300525	11060 Chandon Way	4	8	4	4	4	0	20	9	0	9	360
11 118304300533	415 Wyecliff Court	4	8	4	4	4	0	20	9	0	9	360
11 118304300541	425 Wyecliff Court	4	8	4	4	4	0	20	9	0	9	360
11 118304300558	435 Wyecliff Court	4	8	4	4	4	0	20	9	0	9	360</

Property Conservation												
Parcel ID	Address	Percent in Floodplain Score	Cost Per Acre Score	Parcel Area Score	Ownership Score	Stream Length Score	Total Score	Total Subwatershed Score	Riparian Buffer Score	Impervious Area Score	Total Project Score	
11 118304300566	445 Wyecliff Court	4	8	4	4	4	0	20	9	0	9	360
11 118304300574	460 Wyecliff Court	4	8	4	4	4	0	20	9	0	9	360
11 118304300582	450 Wyecliff Court	4	8	4	4	4	0	20	9	0	9	360
11 118304300590	440 Wyecliff Court	4	8	4	4	4	0	20	9	0	9	360
11 118304300608	430 Wyecliff Court	4	8	4	4	4	0	20	9	0	9	360
11 118304300616	420 Wyecliff Court	4	8	4	4	4	0	20	9	0	9	360
11 118304300624	410 Wyecliff Court	4	8	4	4	4	0	20	9	0	9	360
11 118304300632	11040 Chandon Way	4	8	4	4	4	0	20	9	0	9	360
11 118304300814	11045 Chandon Way	4	8	4	4	4	0	20	9	0	9	360
11 118304300822	11055 Chandon Way	4	8	4	4	4	0	20	9	0	9	360
11 118304300830	11065 Chandon Way	4	8	4	4	4	0	20	9	0	9	360
11 118304300848	11075 Chandon Way	4	8	4	4	4	0	20	9	0	9	360
11 118304300855	11085 Chandon Way	4	8	4	4	4	0	20	9	0	9	360
11 118304310342	6995 Devonhall Way	4	8	4	4	4	0	20	9	0	9	360
11 118304310649	11030 Chandon Way	4	8	4	4	4	0	20	9	0	9	360
11 118304310656	11020 Chandon Way	4	8	4	4	4	0	20	9	0	9	360
11 118304310664	11010 Chandon Way	4	8	4	4	4	0	20	9	0	9	360
11 118304310672	11000 Chandon Way	4	8	4	4	4	0	20	9	0	9	360
11 118304310680	10990 Chandon Way	4	8	4	4	4	0	20	9	0	9	360
11 118304310698	10980 Chandon Way	4	8	4	4	4	0	20	9	0	9	360
11 118304310730	10965 Chandon Way	4	8	4	4	4	0	20	9	0	9	360
11 118304310748	10975 Chandon Way	4	8	4	4	4	0	20	9	0	9	360
11 118304310755	10985 Chandon Way	4	8	4	4	4	0	20	9	0	9	360
11 118304310763	10995 Chandon Way	4	8	4	4	4	0	20	9	0	9	360
11 118304310771	11005 Chandon Way	4	8	4	4	4	0	20	9	0	9	360
11 118304310789	11015 Chandon Way	4	8	4	4	4	0	20	9	0	9	360
11 118304310797	11025 Chandon Way	4	8	4	4	4	0	20	9	0	9	360
11 118304310805	11035 Chandon Way	4	8	4	4	4	0	20	9	0	9	360
11 121104510566	11240 Crofton Overlook Cou	4	8	4	4	4	0	20	9	0	9	360
11 121104510764	11150 Crofton Overlook Cou	4	8	4	4	4	0	20	9	0	9	360
11 122004520325	7315 Kemper Drive	4	8	4	4	4	0	20	9	0	9	360
11 122004520382	7310 Kemper Drive	4	8	4	4	4	0	20	9	0	9	360
11 122004520663	8072 Kelsey Place	4	8	4	4	4	0	20	9	0	9	360
11 122004520671	8066 Kelsey Place	4	8	4	4	4	0	20	9	0	9	360
11 122004520689	8060 Kelsey Place	4	8	4	4	4	0	20	9	0	9	360
11 122004520697	8054 Kelsey Place	4	8	4	4	4	0	20	9	0	9	360
11 122004520705	8048 Kelsey Place	4	8	4	4	4	0	20	9	0	9	360
11 122004520713	8042 Kelsey Place	4	8	4	4	4	0	20	9	0	9	360
11 122004520721	8036 Kelsey Place	4	8	4	4	4	0	20	9	0	9	360
11 122004520739	8030 Kelsey Place	4	8	4	4	4	0	20	9	0	9	360
11 122004520747	8024 Kelsey Place	4	8	4	4	4	0	20	9	0	9	360
11 122004520754	8018 Kelsey Place	4	8	4	4	4	0	20	9	0	9	360
11 121004620515	295 Henley Place	4	12	4	4	4	0	24	6	0	9	360
11 121004620739	730 Henley Court	4	12	4	4	4	0	24	6	0	9	360
11 121004730496	290 Henley Place	4	12	4	4	4	0	24	6	0	9	360
11 121004730504	300 Henley Place	4	12	4	4	4	0	24	6	0	9	360
11 121004730801	7685 Bellemont Ridge	4	12	4	4	4	0	24	6	0	9	360
11 121004730827	7705 Bellemont Ridge	4	12	4	4	4	0	24	6	0	9	360
11 125004830446	7810 Cavendish Place	4	12	4	4	4	0	24	6	0	9	360
11 125004830453	7800 Cavendish Place	4	12	4	4	4	0	24	6	0	9	360
11 125004830461	7790 Cavendish Place	4	12	4	4	4	0	24	6	0	9	360
11 125004830479	7780 Cavendish Place	4	12	4	4	4	0	24	6	0	9	360
11 125004830495	219 Peacehaven Court	4	12	4	4	4	0	24	6	0	9	360
11 125004830545	7685 Cavendish Place	4	12	4	4	4	0	24	6	0	9	360
11 125004830560	7705 Cavendish Place	4	12	4	4	4	0	24	6	0	9	360
11 125004830578	7725 Cavendish Place	4	12	4	4	4	0	24	6	0	9	360
11 125004830636	7795 Cavendish Place	4	12	4	4	4	0	24	6	0	9	360
11 125004830651	608 Twickenham Court	4	12	4	4	4	0	24	6	0	9	360
11 125004830669	607 Twickenham Court	4	12	4	4	4	0	24	6	0	9	360
11 125004830677	617 Twickenham Court	4	12	4	4	4	0	24	6	0	9	360
11 125004830685	7845 Cavendish Place	4	12	4	4	4	0	24	6	0	9	360
11 126004820569	303 Peekskill Court	4	12	4	4	4	0	24	6	0	9	360
11 126004820882	7959 Amawalk Circle	4	12	4	4	4	0	24	6	0	9	360
11 129004940288	11230 Blackstone Way	4	12	4	4	4	0	24	6	0	9	360
11 129004940296	11220 Blackstone Way	4	12	4	4	4	0	24	6	0	9	360
11 129004940304	11210 Blackstone Way	4	12	4	4	4	0	24	6	0	9	360
11 129004940312	11200 Blackstone Way	4	12	4	4	4	0	24	6	0	9	360
11 129004940338	7915 Cavendish Place	4	12	4	4	4	0	24	6	0	9	360
11 129004940346	7925 Cavendish Place	4	12	4	4	4	0	24	6	0	9	360
11 129004940411	495 Midhurst Place	4	12	4	4	4	0	24	6	0	9	360
11 129004940916	710 Potters Bar Lane	4	12	4	4	4	0	24	6	0	9	360
11 129004940981	7880 Cavendish Pl	4	12	4	4	4	0	24	6	0	9	360
11 129004941591	125 Splinter Court	4	12	4	4	4	0	24	6	0	9	360
11 129004942821	985 Blackmar Way	4	12	4	4	4	0	24	6	0	9	360
11 129004942839	990 Blackmar Way	4	12	4	4	4	0	24	6	0	9	360
11 129004942862	960 Blackmar Way	4	12	4	4	4	0	24	6	0	9	360
11 129004942888	940 Blackmar Way	4	12	4	4	4	0	24	6	0	9	360
11 129004942920	905 Blackmar Way	4	12	4	4	4	0	24	6	0	9	360
11 129004942938	915 Blackmar Way	4	12	4	4	4	0	24	6	0	9	360
11 129004950360	405 Longcross Court	4	12	4	4	4	0	24	6	0	9	360
11 129004950428	500 Midhurst Place	4	12	4	4	4	0	24	6	0	9	360
11 129004950451	445 Longcross Court	4	12	4	4	4	0	24	6	0	9	360
11 129004950469	455 Longcross Court	4	12	4	4	4	0	24	6	0	9	360
11 129004950477	465 Longcross Court	4	12	4	4	4	0	24	6	0	9	360
11 129004950485	475 Longcross Court	4	12	4	4	4	0	24	6	0	9	360
11 129004950493	485 Longcross Court	4	12	4	4	4	0	24	6	0	9	360
11 129004950501	495 Longcross Court	4	12	4	4	4	0	24	6	0	9	360
11 129004950527	500 Longcross Court	4	12	4	4	4	0	24	6	0	9	360
11 129004950535	490 Longcross Court	4	12	4	4	4	0	24	6	0	9	360
11 129004950543	480 Longcross Court	4	12	4	4	4	0	24	6	0	9	360
11 129004950550	470 Longcross Court	4	12	4	4	4	0	24	6	0	9	360
11 129004950568	460 Longcross Court	4	12	4	4	4	0	24	6	0	9	360
11 129004950576	450 Longcross Court	4	12	4	4	4	0	24	6	0	9	360
11 129004950584	560 Midhurst Place	4	12	4	4	4	0	24	6	0	9	360
11 129004950592	570 Midhurst Place	4	12	4	4	4	0	24	6	0	9	360
11 129004950600	580 Midhurst Place	4	12	4	4	4	0	24	6	0	9	360
11 129004950618	590 Midhurst Place	4	12	4	4	4	0	24	6	0	9	360
11 129004950626	600 Midhurst Place	4	12	4	4	4	0	24	6	0	9	360
11 129004950691	535 Midhurst Place	4	12	4	4	4	0	24	6	0	9	360
11 129004950808	810 Potters Bar Lane	4	12	4	4	4	0	24	6	0	9	360
11 129004950816	800 Potters Bar Lane	4	12	4	4	4	0	24	6	0	9	360
11 129004950824	790 Potters Bar Lane	4	12	4	4	4	0	24	6	0	9	360
11 129004950832	780 Potters Bar Lane	4	12	4	4	4	0	24	6	0	9	360
11 129004950840	770 Potters Bar Lane	4	12	4	4	4	0	24	6	0	9	360
11 129004950857	305 Ringwood Court	4	12	4	4	4	0	24	6	0	9	360
11 129004950865	315 Ringwood Court	4	12	4	4	4	0	24	6	0	9	360
11 129004950873	310 Ringwood Court	4	12	4	4	4	0	24	6	0	9	360
11 129004950881	740 Potters Bar Lane	4	12	4	4	4	0	24	6	0	9	360
11 129004950899	730 Potters Bar Lane	4	12	4	4	4	0	24	6	0	9	360
11 129004951103	8035 Cavendish Place	4	12	4	4	4	0	24	6	0	9	360
11 129004951129	11070 Bolster Court	4	12	4	4	4	0	24	6	0	9	360
11 129004951137	11060 Bolster Court	4	12	4	4	4	0	24	6	0	9	360
11 129004951145	11050 Bolster Court	4	12	4	4	4	0	24	6	0	9	360
11 129005002138	11563 Twickham Court	4	12	4	4	4	0	24	6	0	9	360
11 1290050021												

Property Conservation												
Parcel ID	Address	Percent in Floodplain Score	Cost Per Acre Score	Parcel Area Score	Ownership Score	Stream Length Score	Total Score	Total Subwatershed Score	Riparian Buffer Score	Impervious Area Score	Total Project Score	
11 129005002245	8305 Cavendish Place	4	12	4	4	4	0	24	6	0	9	360
11 129005002252	8300 Cavendish Place	4	12	4	4	4	0	24	6	0	9	360
11 129005011170	11020 Bolster Court	4	12	4	4	4	0	24	6	0	9	360
11 129005011188	11010 Bolster Court	4	12	4	4	4	0	24	6	0	9	360
11 129005011204	11025 Bolster Court	4	12	4	4	4	0	24	6	0	9	360
11 129005011212	11035 Bolster Court	4	12	4	4	4	0	24	6	0	9	360
11 129005011659	8105 Cavendish Place	4	12	4	4	4	0	24	6	0	9	360
11 129005011667	8115 Cavendish Place	4	12	4	4	4	0	24	6	0	9	360
11 129005011709	1095 Blackwood Court	4	12	4	4	4	0	24	6	0	9	360
11 129005011717	1105 Blackwood Court	4	12	4	4	4	0	24	6	0	9	360
11 129005011725	1115 Blackwood Court	4	12	4	4	4	0	24	6	0	9	360
11 129005011766	1070 Blackwood Court	4	12	4	4	4	0	24	6	0	9	360
11 129005011774	1060 Blackwood Court	4	12	4	4	4	0	24	6	0	9	360
11 129005011782	8135 Cavendish Place	4	12	4	4	4	0	24	6	0	9	360
11 129005011808	8155 Cavendish Place	4	12	4	4	4	0	24	6	0	9	360
11 129005011824	8150 Cavendish Place	4	12	4	4	4	0	24	6	0	9	360
11 129005011832	1230 Clandon Place	4	12	4	4	4	0	24	6	0	9	360
11 129005011923	11217 Peachcove Court	4	12	4	4	4	0	24	6	0	9	360
11 129005011931	11227 Peachcove Court	4	12	4	4	4	0	24	6	0	9	360
11 129005011949	11237 Peachcove Court	4	12	4	4	4	0	24	6	0	9	360
11 129005011956	11242 Peachcove Court	4	12	4	4	4	0	24	6	0	9	360
11 129005011972	11222 Peachcove Court	4	12	4	4	4	0	24	6	0	9	360
11 129005012004	11182 Peachcove Court	4	12	4	4	4	0	24	6	0	9	360
11 129005012020	8205 Cavendish Place	4	12	4	4	4	0	24	6	0	9	360
11 129005012053	11538 Twickham Court	4	12	4	4	4	0	24	6	0	9	360
11 129005012079	200 Thamesmar Lane	4	12	4	4	4	0	24	6	0	9	360
11 129005012087	205 Thamesmar Lane	4	12	4	4	4	0	24	6	0	9	360
11 129005012343	325 Abbotbury Lane	4	12	4	4	4	0	24	6	0	9	360
11 129005012350	335 Abbotbury Lane	4	12	4	4	4	0	24	6	0	9	360
11 129005012368	340 Abbotbury Lane	4	12	4	4	4	0	24	6	0	9	360
11 129005012376	330 Abbotbury Lane	4	12	4	4	4	0	24	6	0	9	360
11 129005012384	320 Abbotbury Lane	4	12	4	4	4	0	24	6	0	9	360
11 129005012400	8230 Cavendish Place	4	12	4	4	4	0	24	6	0	9	360
11 129005012426	8200 Cavendish Place	4	12	4	4	4	0	24	6	0	9	360
11 129005012434	11152 Peachcove Court	4	12	4	4	4	0	24	6	0	9	360
11 129005012442	11157 Peachcove Court	4	12	4	4	4	0	24	6	0	9	360
11 129005012509	11122 Peachcove Court	4	12	4	4	4	0	24	6	0	9	360
11 129005012517	11112 Peachcove Court	4	12	4	4	4	0	24	6	0	9	360
11 129005012566	11062 Peachcove Court	4	12	4	4	4	0	24	6	0	9	360
11 129005012574	11052 Peachcove Court	4	12	4	4	4	0	24	6	0	9	360
11 129005012590	11077 Peachcove Court	4	12	4	4	4	0	24	6	0	9	360
11 129005012657	1210 Clandon Place	4	12	4	4	4	0	24	6	0	9	360
11 129005012707	1160 Clandon Place	4	12	4	4	4	0	24	6	0	9	360
11 129005012723	1155 Clandon Place	4	12	4	4	4	0	24	6	0	9	360
11 129005012756	1185 Clandon Place	4	12	4	4	4	0	24	6	0	9	360
11 129005012764	1195 Clandon Place	4	12	4	4	4	0	24	6	0	9	360
11 129005021229	11045 Bolster Court	4	12	4	4	4	0	24	6	0	9	360
11 129005021278	8065 Cavendish Place	4	12	4	4	4	0	24	6	0	9	360
11 129005021286	8075 Cavendish Place	4	12	4	4	4	0	24	6	0	9	360
11 129005021302	11115 Thames Lane	4	12	4	4	4	0	24	6	0	9	360
11 129005021328	11135 Thames Lane	4	12	4	4	4	0	24	6	0	9	360
11 129005021377	11185 Thames Lane	4	12	4	4	4	0	24	6	0	9	360
11 129005021385	11190 Thames Lane	4	12	4	4	4	0	24	6	0	9	360
11 129005021450	8103 Cannock Court	4	12	4	4	4	0	24	6	0	9	360
11 129005021542	8020 Cavendish Place	4	12	4	4	4	0	24	6	0	9	360
11 129005021567	120 Splinter Court	4	12	4	4	4	0	24	6	0	9	360
11 129005023142	815 Langely Path	4	8	4	4	4	4	24	6	0	9	360
11 132000582013	290 Gladeside Path	4	12	4	4	4	0	24	6	0	9	360
11 132000600237	8415 River Walk Landing	4	12	4	4	4	0	24	6	0	9	360
11 132000600245	8425 River Walk Landing	4	12	4	4	4	0	24	6	0	9	360
11 132000601219	10915 Regal Forest Drive	4	12	4	4	4	0	24	6	0	9	360
11 132005082332	764 Morganton Drive	4	12	4	4	4	0	24	6	0	9	360
11 132005090764	535 Gate Arbor Court	4	12	4	4	4	0	24	6	0	9	360
11 132005090772	530 Gate Arbor Court	4	12	4	4	4	0	24	6	0	9	360
11 132005090780	520 Gate Arbor Court	4	12	4	4	4	0	24	6	0	9	360
11 132005091598	135 Alvord Court	4	12	4	4	4	0	24	6	0	9	360
11 132005091663	310 Lahontan Pass	4	12	4	4	4	0	24	6	0	9	360
11 132005091671	300 Lahontan Pass	4	12	4	4	4	0	24	6	0	9	360
11 132005091689	305 Lahontan Pass	4	12	4	4	4	0	24	6	0	9	360
11 132005091697	315 Lahontan Pass	4	12	4	4	4	0	24	6	0	9	360
11 132005091713	335 Lahontan Pass	4	12	4	4	4	0	24	6	0	9	360
11 132005101835	455 Lahontan Pass	4	12	4	4	4	0	24	6	0	9	360
11 132005101900	201 Gladeside Path	4	12	4	4	4	0	24	6	0	9	360
11 132005102007	295 Gladeside Path	4	12	4	4	4	0	24	6	0	9	360
11 132005102064	240 Gladeside Path	4	12	4	4	4	0	24	6	0	9	360
11 132005102130	515 Lahontan Pass	4	12	4	4	4	0	24	6	0	9	360
11 132005110588	8450 Spring Breeze Terrace	4	12	4	4	4	0	24	6	0	9	360
11 132005110638	8440 Sundial Court	4	12	4	4	4	0	24	6	0	9	360
11 132005110646	8450 Sundial Court	4	12	4	4	4	0	24	6	0	9	360
11 132005110653	8471 Sundial Court	4	12	4	4	4	0	24	6	0	9	360
11 132005111396	430 Riverwalk Terrace	4	12	4	4	4	0	24	6	0	9	360
11 132005111404	435 Riverwalk Terrace	4	12	4	4	4	0	24	6	0	9	360
11 132005111412	425 Riverwalk Terrace	4	12	4	4	4	0	24	6	0	9	360
11 134000610620	245 Treadstone Overlook	4	12	4	4	4	0	24	6	0	9	360
11 134000610638	255 Treadstone Overlook	4	12	4	4	4	0	24	6	0	9	360
11 134005110147	8600 River Walk Landing	4	12	4	4	4	0	24	6	0	9	360
11 134005130152	8655 River Walk Landing	4	12	4	4	4	0	24	6	0	9	360
11 134005130178	110 Treadstone Overlook	4	12	4	4	4	0	24	6	0	9	360
11 134005130186	120 Treadstone Overlook	4	12	4	4	4	0	24	6	0	9	360
11 134005130194	130 Treadstone Overlook	4	12	4	4	4	0	24	6	0	9	360
11 134005130202	140 Treadstone Overlook	4	12	4	4	4	0	24	6	0	9	360
11 134005130210	150 Treadstone Overlook	4	12	4	4	4	0	24	6	0	9	360
11 134005130293	8595 River Walk Landing	4	12	4	4	4	0	24	6	0	9	360
11 134005130301	8575 River Walk Landing	4	12	4	4	4	0	24	6	0	9	360
11 134005130319	8565 River Walk Landing	4	12	4	4	4	0	24	6	0	9	360
11 134005130327	8555 River Walk Landing	4	12	4	4	4	0	24	6	0	9	360
11 134005130426	785 Treadstone Court	4	12	4	4	4	0	24	6	0	9	360
11 134005130657	260 Treadstone Overlook	4	12	4	4	4	0	24	6	0	9	360
11 134005130749	170 Treadstone Overlook	4	12	4	4	4	0	24	6	0	9	360
11 134005130756	160 Treadstone Overlook	4	12	4	4	4	0	24	6	0	9	360
11 119004320300	445 Old Homestead Trail	4	16	8	4	4	0	32	11	0	0	352
11 119004320334	455 Old Homestead Trail	4	16	8	4	4	0	32	11	0	0	352
11 123004550510		0	4	20	8	12	0	44	8	0	0	352
11 108003863758		0	4	20	4	4	0	32	2	0	0	352
11 115004100429	10745 Bell Road	4	16	8	4	4	0	32	2	0	0	352
11 115004100437	10741 Bell Road	4	16	8	4	4	0	32	2	0	0	352
11 115004101377	10739 Bell Road	4	16	8	4	4	0	32	2	0	0	352
11 115004150374	10703 Bell Road	4	16	8	4	4	0	32	2	0	0	352
11 115004150382	10701 Bell Road	4	16	8	4	4	0	32	2	0	0	352
11 073400190090	460 Darrow Drive	4	8	4	4	4	0	20	4	4	4	340
11 094200380616	3048 Shinnecock Hills Drive	4	8	4	4	4	0	20	4	4	4	340
11 094200380632	3044 Shinnecock Hills Drive	4	8	4	4	4	0	20	4	4	4	340
11 094200380657	3040 Shinnecock Hills Drive	4	8	4	4	4	0	20	4	4	4	340
11 094203290366	1034 Quaker Ridge Way	4	8	4	4	4	0	20				

Property Conservation

Parcel ID	Address	Percent in Floodplain Score	Cost Per Acre Score	Parcel Area Score	Ownership Score	Stream Length Score	Total Score	Total Subwatershed Score	Riparian Buffer Score	Impervious Area Score	Total Project Score	
11 094203390935	1815 Ballybunion Drive	4	8	4	4	4	0	20	4	4	9	340
11 094203391016	1810 Ballybunion Drive	4	8	4	4	4	0	20	4	4	9	340
11 094203391180	1833 Ballybunion Drive	4	8	4	4	4	0	20	4	4	9	340
11 094203391248	408 Colonsay Drive	4	8	4	4	4	0	20	4	4	9	340
11 094203391255	407 Colonsay Drive	4	8	4	4	4	0	20	4	4	9	340
11 094203391263	412 Colonsay Court	4	8	4	4	4	0	20	4	4	9	340
11 094203391271	414 Colonsay Court	4	8	4	4	4	0	20	4	4	9	340
11 094203391339	1825 Ballybunion Drive	4	8	4	4	4	0	20	4	4	9	340
11 101003870469	530 Stedford Lane	4	8	4	4	4	0	20	4	4	9	340
11 101103711456	11115 Glenbarr Drive	4	8	4	4	4	0	20	4	4	9	340
11 101203710481	10905 Chatburn Way	4	8	4	4	4	0	20	4	4	9	340
11 102003680759	145 Whitestone Court	4	8	4	4	4	0	20	4	4	9	340
11 102003680767	155 Whitestone Court	4	8	4	4	4	0	20	4	4	9	340
11 102003690725	6430 Whitestone Place	4	8	4	4	4	0	20	4	4	9	340
11 102003880698	6460 Whitestone Place	4	8	4	4	4	0	20	4	4	9	340
11 102103630399	1595 Bayhill Drive	4	8	4	4	4	0	20	4	4	9	340
11 103103640164	1325 Vintage Club Drive	4	8	4	4	4	0	20	4	4	9	340
11 103103640206	1330 Vintage Club Drive	4	8	4	4	4	0	20	4	4	9	340
11 103203650402	2014 Palmetto Dunes Court	4	8	4	4	4	0	20	4	4	9	340
11 103203650410	2012 Palmetto Dunes Court	4	8	4	4	4	0	20	4	4	9	340
11 104100380325	101 Villamoura Way	4	8	4	4	4	0	20	4	4	9	340
11 104100380358	3125 Saint Ives Country Club	4	8	4	4	4	0	20	4	4	9	340
11 104103650492	1115 Vintage Club Drive	4	8	4	4	4	0	20	4	4	9	340
11 104103650500	1125 Vintage Club Drive	4	8	4	4	4	0	20	4	4	9	340
11 104103650518	1135 Vintage Club Drive	4	8	4	4	4	0	20	4	4	9	340
11 104103660376	1015 Vintage Club Drive	4	8	4	4	4	0	20	4	4	9	340
11 104103660384	1025 Vintage Club Drive	4	8	4	4	4	0	20	4	4	9	340
11 104103660392	1035 Vintage Club Drive	4	8	4	4	4	0	20	4	4	9	340
11 104203660284	3140 Saint Ives Country Club	4	8	4	4	4	0	20	4	4	9	340
11 109003861065	335 Stedford Lane	4	8	4	4	4	0	20	4	4	9	340
11 109003861123	395 Stedford Lane	4	8	4	4	4	0	20	4	4	9	340
11 109003870967	480 Stedford Lane	4	8	4	4	4	0	20	4	4	9	340
11 109003930654	6755 Wolford Court	4	8	4	4	4	0	20	4	4	9	340
11 109003930688	6785 Wolford Court	4	8	4	4	4	0	20	4	4	9	340
11 109003930712	6790 Wolford Court	4	8	4	4	4	0	20	4	4	9	340
11 109103930067	165 Witheridge Drive	4	8	4	4	4	0	20	4	4	9	340
11 109103930182	200 Witheridge Drive	4	8	4	4	4	0	20	4	4	9	340
11 109103930190	190 Witheridge Drive	4	8	4	4	4	0	20	4	4	9	340
11 110003890898	960 Winding Bridge Way	4	8	4	4	4	0	20	4	4	9	340
11 110003910308	700 Rose Creek Circle	4	8	4	4	4	0	20	4	4	9	340
11 110103690289	6000 Sweet Creek Road	4	8	4	4	4	0	20	4	4	9	340
11 110103690677	665 Rain Willow Lane	4	8	4	4	4	0	20	4	4	9	340
11 110103690800	220 Lazy Shade Court	4	8	4	4	4	0	20	4	4	9	340
11 110103870873	375 Falling Creek Bend	4	8	4	4	4	0	20	4	4	9	340
11 110103880047	6470 Whitestone Place	4	8	4	4	4	0	20	4	4	9	340
11 110103880773	320 Falling Creek Bend	4	8	4	4	4	0	20	4	4	9	340
11 110103891093	750 Creek Wind Court	4	8	4	4	4	0	20	4	4	9	340
11 110103891101	760 Creek Wind Court	4	8	4	4	4	0	20	4	4	9	340
11 110103891119	770 Creek Wind Court	4	8	4	4	4	0	20	4	4	9	340
11 110103891283	630 Sweet Stream Trace	4	8	4	4	4	0	20	4	4	9	340
11 110103891291	655 Sweet Stream Trace	4	8	4	4	4	0	20	4	4	9	340
11 110103891374	575 Sweet Stream Trace	4	8	4	4	4	0	20	4	4	9	340
11 110203880111	550 Rippling Water Lane	4	8	4	4	4	0	20	4	4	9	340
11 110203880137	565 Rippling Water Lane	4	8	4	4	4	0	20	4	4	9	340
11 110203880186	515 Rippling Water Lane	4	8	4	4	4	0	20	4	4	9	340
11 110203920362	7090 Sweet Creek Road	4	8	4	4	4	0	20	4	4	9	340
11 113004190433	6943 Downs Avenue	4	8	4	4	4	0	20	8	0	9	340
11 113004190953	7055 Walham Grove	4	8	4	4	4	0	20	8	0	9	340
11 113004190961	7051 Walham Grove	4	8	4	4	4	0	20	8	0	9	340
11 113004190979	7047 Walham Grove	4	8	4	4	4	0	20	8	0	9	340
11 113004190987	7043 Walham Grove	4	8	4	4	4	0	20	8	0	9	340
11 113004190995	7039 Walham Grove	4	8	4	4	4	0	20	8	0	9	340
11 113004191001	7035 Walham Grove	4	8	4	4	4	0	20	8	0	9	340
11 113004191019	7031 Walham Grove	4	8	4	4	4	0	20	8	0	9	340
11 113004191027	7027 Walham Grove	4	8	4	4	4	0	20	8	0	9	340
11 113004191035	7023 Walham Grove	4	8	4	4	4	0	20	8	0	9	340
11 113004191043	7019 Walham Grove	4	8	4	4	4	0	20	8	0	9	340
11 113004191050	7015 Walham Grove	4	8	4	4	4	0	20	8	0	9	340
11 113004191068	7011 Walham Grove	4	8	4	4	4	0	20	8	0	9	340
11 113004191076	7007 Walham Grove	4	8	4	4	4	0	20	8	0	9	340
11 113004191084	7012 Walham Grove	4	8	4	4	4	0	20	8	0	9	340
11 113004191092	7006 Walham Grove	4	8	4	4	4	0	20	8	0	9	340
11 113004191100	7002 Walham Grove	4	8	4	4	4	0	20	8	0	9	340
11 113004191118	6998 Walham Grove	4	8	4	4	4	0	20	8	0	9	340
11 113004191126	6994 Walham Grove	4	8	4	4	4	0	20	8	0	9	340
11 113004191134	6990 Walham Grove	4	8	4	4	4	0	20	8	0	9	340
11 113004191159	573 Walkers Lane	4	8	4	4	4	0	20	8	0	9	340
11 113004191167	577 Walkers Lane	4	8	4	4	4	0	20	8	0	9	340
11 113004191175	581 Walkers Lane	4	8	4	4	4	0	20	8	0	9	340
11 113004191183	585 Walkers Lane	4	8	4	4	4	0	20	8	0	9	340
11 113004191191	589 Walkers Lane	4	8	4	4	4	0	20	8	0	9	340
11 113004191209	7054 Walham Grove	4	8	4	4	4	0	20	8	0	9	340
11 113004191217	7050 Walham Grove	4	8	4	4	4	0	20	8	0	9	340
11 113004191225	7046 Walham Grove	4	8	4	4	4	0	20	8	0	9	340
11 113004191233	7042 Walham Grove	4	8	4	4	4	0	20	8	0	9	340
11 113004191241	7038 Walham Grove	4	8	4	4	4	0	20	8	0	9	340
11 113004191258	590 Walkers Lane	4	8	4	4	4	0	20	8	0	9	340
11 113004191266	586 Walkers Lane	4	8	4	4	4	0	20	8	0	9	340
11 113004191274	582 Walkers Lane	4	8	4	4	4	0	20	8	0	9	340
11 113004191282	578 Walkers Lane	4	8	4	4	4	0	20	8	0	9	340
11 113004191290	574 Walkers Lane	4	8	4	4	4	0	20	8	0	9	340
11 113004192926	7079 Walham Grove	4	8	4	4	4	0	20	8	0	9	340
11 113004192934	7075 Walham Grove	4	8	4	4	4	0	20	8	0	9	340
11 113004192942	7071 Walham Grove	4	8	4	4	4	0	20	8	0	9	340
11 113004192959	7067 Walham Grove	4	8	4	4	4	0	20	8	0	9	340
11 113004192967	7063 Walham Grove	4	8	4	4	4	0	20	8	0	9	340
11 113004192975	7059 Walham Grove	4	8	4	4	4	0	20	8	0	9	340
11 117004280466	7170 Belcrest Drive	4	8	4	4	4	0	20	8	0	9	340
11 117004280474	7174 Belcrest Drive	4	8	4	4	4	0	20	8	0	9	340
11 117004280482	7178 Belcrest Drive	4	8	4	4	4	0	20	8	0	9	340
11 117004280490	7182 Belcrest Drive	4	8	4	4	4	0	20	8	0	9	340
11 117004280508	7186 Belcrest Drive	4	8	4	4	4	0	20	8	0	9	340
11 117004280516	7190 Belcrest Drive	4	8	4	4	4	0	20	8	0	9	340
11 117004280524	7194 Belcrest Drive	4	8	4	4	4	0	20	8	0	9	340
11 117004280532	7198 Belcrest Drive	4	8	4	4	4	0	20	8	0	9	340
11 117004280540	7202 Belcrest Drive	4	8	4	4	4	0	20	8	0	9	340
11 117004280557	7206 Belcrest Drive	4	8	4	4	4	0	20	8	0	9	340
11 117004280565	7210 Belcrest Drive	4	8	4	4	4	0	20	8	0	9	340
11 117004280573	7209 Belcrest Drive	4	8	4	4	4	0	20	8	0	9	340
11 117004280607	7197 Belcrest Drive	4	8	4	4	4	0	20	8	0	9	340
11 117004280649	11290 Cymbal Court	4	8	4	4	4	0	20	8	0	9	340
11 117004280656	7193 Cymbal Court	4	8	4	4	4	0	20	8	0	9	340
11 117004280664	7189 Belcrest Drive	4	8	4	4	4	0	20	8	0	9	340
11 117004280672	7185 Belcrest Drive	4	8	4	4	4	0	20	8	0	9	340
11 117004280680	7181 Belcrest Drive	4	8	4	4	4	0	20	8	0	9	340

Property Conservation												
Parcel ID	Address	Percent in Floodplain Score	Cost Per Acre Score	Parcel Area Score	Ownership Score	Stream Length Score	Total Score	Total Subwatershed Score	Riparian Buffer Score	Impervious Area Score	Total Project Score	
11 117004280698	7177 Belcrest Drive	4	8	4	4	4	0	20	8	0	9	340
11 117004280706	7173 Belcrest Drive	4	8	4	4	4	0	20	8	0	9	340
11 117004280714	7169 Belcrest Drive	4	8	4	4	4	0	20	8	0	9	340
11 117004280722	7205 Handbell Lane	4	8	4	4	4	0	20	8	0	9	340
11 117004280730	7195 Handbell Lane	4	8	4	4	4	0	20	8	0	9	340
11 117004280748	7185 Handbell Lane	4	8	4	4	4	0	20	8	0	9	340
11 117004280755	7175 Handbell Lane	4	8	4	4	4	0	20	8	0	9	340
11 117004280763	7165 Handbell Lane	4	8	4	4	4	0	20	8	0	9	340
11 117004280771	7155 Handbell Lane	4	8	4	4	4	0	20	8	0	9	340
11 117004280789	7145 Handbell Lane	4	8	4	4	4	0	20	8	0	9	340
11 117004280821	7160 Handbell Lane	4	8	4	4	4	0	20	8	0	9	340
11 117004280839	7170 Handbell Lane	4	8	4	4	4	0	20	8	0	9	340
11 117004280847	7180 Handbell Lane	4	8	4	4	4	0	20	8	0	9	340
11 117004280854	7190 Handbell Lane	4	8	4	4	4	0	20	8	0	9	340
11 117004280862	7149 Belcrest Dr	4	8	4	4	4	0	20	8	0	9	340
11 117004280870	7145 Belcrest Drive	4	8	4	4	4	0	20	8	0	9	340
11 117004280888	7141 Belcrest Drive	4	8	4	4	4	0	20	8	0	9	340
11 117004280896	7197 Chiming Drive	4	8	4	4	4	0	20	8	0	9	340
11 117004280904	7187 Chiming Drive	4	8	4	4	4	0	20	8	0	9	340
11 117004280912	7177 Chiming Drive	4	8	4	4	4	0	20	8	0	9	340
11 117004280920	7167 Chiming Drive	4	8	4	4	4	0	20	8	0	9	340
11 117004280946	7158 Chiming Drive	4	8	4	4	4	0	20	8	0	9	340
11 117004280953	7178 Chiming Drive	4	8	4	4	4	0	20	8	0	9	340
11 117004280961	7188 Chiming Drive	4	8	4	4	4	0	20	8	0	9	340
11 117004280979	7129 Belcrest Drive	4	8	4	4	4	0	20	8	0	9	340
11 117004280987	7125 Belcrest Drive	4	8	4	4	4	0	20	8	0	9	340
11 117004281035	7127 Chiming Drive	4	8	4	4	4	0	20	8	0	9	340
11 117004281043	11395 Clangor Court	4	8	4	4	4	0	20	8	0	9	340
11 117004281050	11385 Clangor Court	4	8	4	4	4	0	20	8	0	9	340
11 117004281134	11380 Clangor Court	4	8	4	4	4	0	20	8	0	9	340
11 117004281142	11390 Clangor Court	4	8	4	4	4	0	20	8	0	9	340
11 117004281159	11400 Clangor Court	4	8	4	4	4	0	20	8	0	9	340
11 117004281167	7071 Belltoll Court	4	8	4	4	4	0	20	8	0	9	340
11 117004281175	7067 Belltoll Court	4	8	4	4	4	0	20	8	0	9	340
11 117004281191	7056 Belltoll Court	4	8	4	4	4	0	20	8	0	9	340
11 117004281209	7060 Belltoll Court	4	8	4	4	4	0	20	8	0	9	340
11 117004281217	7064 Belltoll Court	4	8	4	4	4	0	20	8	0	9	340
11 117004281225	7068 Belltoll Court	4	8	4	4	4	0	20	8	0	9	340
11 117004281233	7072 Belltoll Court	4	8	4	4	4	0	20	8	0	9	340
11 117004281241	7076 Belltoll Court	4	8	4	4	4	0	20	8	0	9	340
11 117004281258	7080 Belltoll Court	4	8	4	4	4	0	20	8	0	9	340
11 117004281266	7084 Belltoll Court	4	8	4	4	4	0	20	8	0	9	340
11 117004281274	7088 Belltoll Court	4	8	4	4	4	0	20	8	0	9	340
11 117004281282	7092 Belltoll Court	4	8	4	4	4	0	20	8	0	9	340
11 117004281290	7096 Belltoll Court	4	8	4	4	4	0	20	8	0	9	340
11 117004281308	7100 Belltoll Court	4	8	4	4	4	0	20	8	0	9	340
11 117004281316	7104 Belltoll Court	4	8	4	4	4	0	20	8	0	9	340
11 117004281324	7108 Belltoll Court	4	8	4	4	4	0	20	8	0	9	340
11 117004281332	7112 Belltoll Court	4	8	4	4	4	0	20	8	0	9	340
11 117004281340	7103 Belltoll Court	4	8	4	4	4	0	20	8	0	9	340
11 117004281357	7099 Belltoll Court	4	8	4	4	4	0	20	8	0	9	340
11 117004281365	7128 Chiming Drive	4	8	4	4	4	0	20	8	0	9	340
11 117104290456	7160 Threadstone Overlook	4	8	4	4	4	0	20	8	0	9	340
11 117104290464	105 Spring Laurel Court	4	8	4	4	4	0	20	8	0	9	340
11 117104290472	115 Spring Laurel Court	4	8	4	4	4	0	20	8	0	9	340
11 117104290480	125 Spring Laurel Court	4	8	4	4	4	0	20	8	0	9	340
11 117104290498	135 Spring Laurel Court	4	8	4	4	4	0	20	8	0	9	340
11 117104290514	155 Spring Laurel Court	4	8	4	4	4	0	20	8	0	9	340
11 117104290704	7150 Threadstone Overlook	4	8	4	4	4	0	20	8	0	9	340
11 117104290712	7140 Threadstone Overlook	4	8	4	4	4	0	20	8	0	9	340
11 117104290746	7110 Threadstone Overlook	4	8	4	4	4	0	20	8	0	9	340
11 117104290753	7100 Threadstone Overlook	4	8	4	4	4	0	20	8	0	9	340
11 117104290761	7090 Threadstone Overlook	4	8	4	4	4	0	20	8	0	9	340
11 117104290779	7080 Threadstone Overlook	4	8	4	4	4	0	20	8	0	9	340
11 117104290787	7070 Threadstone Overlook	4	8	4	4	4	0	20	8	0	9	340
11 117104290795	100 Croftwood Court	4	8	4	4	4	0	20	8	0	9	340
11 117104290803	7040 Threadstone Overlook	4	8	4	4	4	0	20	8	0	9	340
11 117104290811	7030 Threadstone Overlook	4	8	4	4	4	0	20	8	0	9	340
11 117104290837	7015 Threadstone Overlook	4	8	4	4	4	0	20	8	0	9	340
11 117104290852	7035 Threadstone Overlook	4	8	4	4	4	0	20	8	0	9	340
11 117104290860	7045 Threadstone Overlook	4	8	4	4	4	0	20	8	0	9	340
11 117104290886	7065 Threadstone Overlook	4	8	4	4	4	0	20	8	0	9	340
11 117104290894	7075 Threadstone Overlook	4	8	4	4	4	0	20	8	0	9	340
11 117104290902	7085 Threadstone Overlook	4	8	4	4	4	0	20	8	0	9	340
11 117104290936	7115 Threadstone Overlook	4	8	4	4	4	0	20	8	0	9	340
11 117104290944	7125 Threadstone Overlook	4	8	4	4	4	0	20	8	0	9	340
11 117104290951	7135 Threadstone Overlook	4	8	4	4	4	0	20	8	0	9	340
11 117104290969	7145 Threadstone Overlook	4	8	4	4	4	0	20	8	0	9	340
11 117104290977	11180 Quailbrook Chase	4	8	4	4	4	0	20	8	0	9	340
11 117104290985	11170 Quailbrook Chase	4	8	4	4	4	0	20	8	0	9	340
11 117104291017	11140 Quailbrook Chase	4	8	4	4	4	0	20	8	0	9	340
11 117104291025	11130 Quailbrook Chase	4	8	4	4	4	0	20	8	0	9	340
11 117104291033	11120 Quailbrook Chase	4	8	4	4	4	0	20	8	0	9	340
11 117104291066	11090 Quailbrook Chase	4	8	4	4	4	0	20	8	0	9	340
11 117104291454	125 Croftwood Court	4	8	4	4	4	0	20	8	0	9	340
11 117104291462	135 Croftwood Court	4	8	4	4	4	0	20	8	0	9	340
11 117104291488	155 Croftwood Court	4	8	4	4	4	0	20	8	0	9	340
11 117104291496	165 Croftwood Court	4	8	4	4	4	0	20	8	0	9	340
11 117104291504	175 Croftwood Court	4	8	4	4	4	0	20	8	0	9	340
11 117104291520	200 Croftwood Court	4	8	4	4	4	0	20	8	0	9	340
11 117104291538	190 Croftwood Court	4	8	4	4	4	0	20	8	0	9	340
11 117104291579	150 Croftwood Court	4	8	4	4	4	0	20	8	0	9	340
11 117104291587	140 Croftwood Court	4	8	4	4	4	0	20	8	0	9	340
11 117104291611	110 Croftwood Court	4	8	4	4	4	0	20	8	0	9	340
11 120004330331	200 Ruffed Grouse Way	4	8	4	4	4	0	20	8	0	9	340
11 122004520424	11035 Callaway Drive	4	8	4	4	4	0	20	4	4	9	340
11 122004520432	11045 Callaway Drive	4	8	4	4	4	0	20	4	4	9	340
11 122004520457	11065 Callaway Drive	4	8	4	4	4	0	20	4	4	9	340
11 122004520465	11075 Callaway Drive	4	8	4	4	4	0	20	4	4	9	340
11 122004520473	11085 Callaway Drive	4	8	4	4	4	0	20	4	4	9	340
11 122004520481	11095 Callaway Drive	4	8	4	4	4	0	20	4	4	9	340
11 122004520978	7400 Kemper Drive	4	8	4	4	4	0	20	4	4	9	340
11 122004520986	7390 Kemper Drive	4	8	4	4	4	0	20	4	4	9	340
11 095100330726	9165 Etching Overlook	8	8	4	4	4	0	24	5	9	0	336
11 096300331167	9145 Etching Overlook	4	8	4	4	4	4	24	5	9	0	336
11 118204310376	250 Ketton Downs	4	8	4	4	4	4	24	10	4	0	336
11 129004940262		4	16	8	20	8	56	6	0	0	0	336
11 132000600070	8599 McGinnis Ferry Road	4	20	12	20	0	56	6	0	0	0	336
11 083002990458	5825 State Bridge Road	4	8	8	4	4	0	24	5	0	9	336
11 083002990565	5800 State Bridge Road	4	8	8	4	4	0	24	5	0	9	336
11 083002990599	5940 State Bridge Road	4	8	8	4	4	0	24	5	0	9	336
11 095003310379	5960 State Bridge Road	4	8	8	4	4	0	24	5	0	9	336
11 095003320113	9440 Riverclub Parkway	4	8	8	4	4	0	24	5	0	9	336
11 074000220279	775 Vista Bluff Drive	4	8	8	4	4	0	24	5	0	9	336
11 074000220303	805 Vista Bluff Drive	4	8	8	4							

Property Conservation												
Parcel ID	Address	Percent in Floodplain Score	Cost Per Acre Score	Parcel Area Score	Ownership Score	Stream Length Score	Total Score	Total Subwatershed Score	Riparian Buffer Score	Impervious Area Score	Total Project Score	
11 074000240343	335 Marshy Pointe	4	8	8	8	4	0	24	5	0	9	336
11 074000240491	575 Marsh Park Drive	4	8	8	8	4	0	24	5	0	9	336
11 074000241077	580 Marsh Park Drive	4	8	8	8	4	0	24	5	0	9	336
11 074000241093	820 Vista Bluff Drive	4	8	8	8	4	0	24	5	0	9	336
11 074000250607	510 Marsh Park Drive	8	8	4	4	4	0	24	5	0	9	336
11 074000250615	885 Vista Bluff Drive	4	8	8	8	4	0	24	5	0	9	336
11 074000251126	860 Vista Bluff Drive	4	8	8	8	4	0	24	5	0	9	336
11 083002990607	5900 State Bridge Road #A-E	4	12	4	4	4	0	24	5	0	9	336
11 095003310395	5980 State Bridge Road	4	12	4	4	4	0	24	5	0	9	336
11 095100330478	5880 W. Andechs Summit	4	12	4	4	4	0	24	5	0	9	336
11 095100340394	6000 E. Andechs Summit	4	12	4	4	4	0	24	5	0	9	336
11 095100340527	5930 W. Andechs Summit	4	12	4	4	4	0	24	5	0	9	336
11 095100340568	5970 W. Andechs Summit	4	12	4	4	4	0	24	5	0	9	336
11 096103330028	9365 Riverclub Parkway	4	12	4	4	4	0	24	5	0	9	336
11 103203671093	1622 Girvan Ridge Drive	4	12	4	4	4	0	24	5	0	9	336
11 103203681225	203 Thorpe Park	4	12	4	4	4	0	24	5	0	9	336
11 113004175566	0 CAULEY CREEK OVERLOOK	4	20	8	8	4	0	36	9	0	0	324
11 119004370313	435 Old Homestead Trail	4	16	12	4	4	0	36	9	0	0	324
11 119104320580	10805 Cauley Creek Drive	12	12	4	4	4	4	36	9	0	0	324
11 073302520402	5445 Hoylake Court	4	16	8	8	4	8	40	4	4	0	320
11 108003841234		0	4	20	4	4	0	32	7	0	3	320
11 108003841267		0	4	20	4	4	0	32	7	0	3	320
11 108003960331	11250 Easthaven Place	4	20	4	4	4	0	32	7	0	3	320
11 108003961255	11500 Easthaven Place	4	20	4	4	4	0	32	7	0	3	320
11 108003970322	11206 Easthaven Place	4	20	4	4	4	0	32	7	0	3	320
11 108003970348	11205 Easthaven Place	4	20	4	4	4	0	32	7	0	3	320
NoFultonPIN_JC_ROW01		0	4	20	4	4	0	32	7	0	3	320
11 108003852389	1070 Hannaford Lane	4	8	4	4	4	0	20	7	0	9	320
11 108003852397	1078 Hannaford Lane	4	8	4	4	4	0	20	7	0	9	320
11 108003852405	1086 Hannaford Lane	4	8	4	4	4	0	20	7	0	9	320
11 108003852413	1094 Hannaford Lane	4	8	4	4	4	0	20	7	0	9	320
11 108003852421	1102 Hannaford Lane	4	8	4	4	4	0	20	7	0	9	320
11 108003852439	1110 Hannaford Lane	4	8	4	4	4	0	20	7	0	9	320
11 108003852447	1118 Hannaford Lane	4	8	4	4	4	0	20	7	0	9	320
11 108003852454	1126 Hannaford Lane	4	8	4	4	4	0	20	7	0	9	320
11 108003852462	1134 Hannaford Lane	4	8	4	4	4	0	20	7	0	9	320
11 108003852470	1142 Hannaford Lane	4	8	4	4	4	0	20	7	0	9	320
11 108003852488	1150 Hannaford Lane	4	8	4	4	4	0	20	7	0	9	320
11 108003852496	1158 Hannaford Lane	4	8	4	4	4	0	20	7	0	9	320
11 108003852504	1166 Hannaford Lane	4	8	4	4	4	0	20	7	0	9	320
11 108003852512	1174 Hannaford Lane	4	8	4	4	4	0	20	7	0	9	320
11 108003852546	1189 Hannaford Lane	4	8	4	4	4	0	20	7	0	9	320
11 108003852553	6458 Creekview Circle	4	8	4	4	4	0	20	7	0	9	320
11 108003852561	6466 Creekview Circle	4	8	4	4	4	0	20	7	0	9	320
11 108003852579	6474 Creekview Circle	4	8	4	4	4	0	20	7	0	9	320
11 108003852587	6482 Creekview Circle	4	8	4	4	4	0	20	7	0	9	320
11 108003852595	6490 Creekview Circle	4	8	4	4	4	0	20	7	0	9	320
11 108003852603	6498 Creekview Circle	4	8	4	4	4	0	20	7	0	9	320
11 108003852611	6506 Creekview Circle	4	8	4	4	4	0	20	7	0	9	320
11 108003852629	6514 Creekview Circle	4	8	4	4	4	0	20	7	0	9	320
11 108003852637	6522 Creekview Circle	4	8	4	4	4	0	20	7	0	9	320
11 108003852645	6530 Creekview Circle	4	8	4	4	4	0	20	7	0	9	320
11 108003852652	6538 Creekview Circle	4	8	4	4	4	0	20	7	0	9	320
11 108003852660	6546 Creekview Circle	4	8	4	4	4	0	20	7	0	9	320
11 108003852678	6554 Creekview Circle	4	8	4	4	4	0	20	7	0	9	320
11 108003852686	6562 Creekview Circle	4	8	4	4	4	0	20	7	0	9	320
11 108003852694	6570 Creekview Circle	4	8	4	4	4	0	20	7	0	9	320
11 108003852702	6578 Creekview Circle	4	8	4	4	4	0	20	7	0	9	320
11 108003852710	6586 Creekview Circle	4	8	4	4	4	0	20	7	0	9	320
11 108003852728	6594 Creekview Circle	4	8	4	4	4	0	20	7	0	9	320
11 108003852736	1077 Hannaford Lane	4	8	4	4	4	0	20	7	0	9	320
11 108003852744	1085 Hannaford Lane	4	8	4	4	4	0	20	7	0	9	320
11 108003852751	1093 Hannaford Lane	4	8	4	4	4	0	20	7	0	9	320
11 108003852769	1101 Hannaford Lane	4	8	4	4	4	0	20	7	0	9	320
11 108003852777	1109 Hannaford Lane	4	8	4	4	4	0	20	7	0	9	320
11 108003852785	1117 Hannaford Lane	4	8	4	4	4	0	20	7	0	9	320
11 108003852793	1125 Hannaford Lane	4	8	4	4	4	0	20	7	0	9	320
11 108003852801	537 Hannaford Walk	4	8	4	4	4	0	20	7	0	9	320
11 108003852819	545 Hannaford Walk	4	8	4	4	4	0	20	7	0	9	320
11 108003852827	6585 Creekview Circle	4	8	4	4	4	0	20	7	0	9	320
11 108003852835	6601 Creekview Circle	4	8	4	4	4	0	20	7	0	9	320
11 108003852843	6609 Creekview Circle	4	8	4	4	4	0	20	7	0	9	320
11 108003852850	560 Hannaford Walk	4	8	4	4	4	0	20	7	0	9	320
11 108003852876	544 Hannaford Walk	4	8	4	4	4	0	20	7	0	9	320
11 108003852884	536 Hannaford Walk	4	8	4	4	4	0	20	7	0	9	320
11 108003852892	528 Hannaford Walk	4	8	4	4	4	0	20	7	0	9	320
11 108003852900	520 Hannaford Walk	4	8	4	4	4	0	20	7	0	9	320
11 108003852918	1141 Hannaford Lane	4	8	4	4	4	0	20	7	0	9	320
11 108003852926	1149 Hannaford Lane	4	8	4	4	4	0	20	7	0	9	320
11 108003852934	1157 Hannaford Lane	4	8	4	4	4	0	20	7	0	9	320
11 108003852942	1165 Hannaford Lane	4	8	4	4	4	0	20	7	0	9	320
11 108003852967	1181 Hannaford Lane	4	8	4	4	4	0	20	7	0	9	320
11 108003852975	6487 Creekview Circle	4	8	4	4	4	0	20	7	0	9	320
11 108003853007	6511 Creekview Circle	4	8	4	4	4	0	20	7	0	9	320
11 108003853015	6519 Creekview Circle	4	8	4	4	4	0	20	7	0	9	320
11 108003853023	6535 Creekview Circle	4	8	4	4	4	0	20	7	0	9	320
11 108003853163	1419 Calvert Lane	4	8	4	4	4	0	20	7	0	9	320
11 108003853197	1425 Calvert Lane	4	8	4	4	4	0	20	7	0	9	320
11 108003853205	1427 Calvert Lane	4	8	4	4	4	0	20	7	0	9	320
11 108003853213	1429 Calvert Lane	4	8	4	4	4	0	20	7	0	9	320
11 108003853338	1416 Calvert Lane	4	8	4	4	4	0	20	7	0	9	320
11 108003853346	1414 Calvert Lane	4	8	4	4	4	0	20	7	0	9	320
11 108003853353	1412 Calvert Lane	4	8	4	4	4	0	20	7	0	9	320
11 108003853361	1410 Calvert Lane	4	8	4	4	4	0	20	7	0	9	320
11 108003853379	1408 Calvert Lane	4	8	4	4	4	0	20	7	0	9	320
11 108003853387	1406 Calvert Lane	4	8	4	4	4	0	20	7	0	9	320
11 108003853395	1404 Calvert Lane	4	8	4	4	4	0	20	7	0	9	320
11 108003853411	201 Hobson Lane	4	8	4	4	4	0	20	7	0	9	320
11 108003853429	203 Hobson Lane	4	8	4	4	4	0	20	7	0	9	320
11 108003853437	205 Hobson Lane	4	8	4	4	4	0	20	7	0	9	320
11 108003853445	207 Hobson Lane	4	8	4	4	4	0	20	7	0	9	320
11 108003853452	209 Hobson Lane	4	8	4	4	4	0	20	7	0	9	320
11 108003853460	211 Hobson Lane	4	8	4	4	4	0	20	7	0	9	320
11 108003853478	213 Hobson Lane	4	8	4	4	4	0	20	7	0	9	320
11 108003853486	215 Hobson Lane	4	8	4	4	4	0	20	7	0	9	320
11 108003853494	217 Hobson Lane	4	8	4	4	4	0	20	7	0	9	320
11 108003853502	219 Hobson Lane	4	8	4	4	4	0	20	7	0	9	320
11 108003853510	221 Hobson Lane	4	8	4	4	4	0	20	7	0	9	320
11 108003853518	223 Hobson Lane	4	8	4	4	4	0	20	7	0	9	320
11 108003853526	225 Hobson Lane	4	8	4	4	4	0	20	7	0	9	320
11 108003853534	227 Hobson Lane	4	8	4	4	4	0	20	7	0	9	320
11 108003853542	229 Hobson Lane	4	8	4	4	4	0	20	7	0	9	320
11 108003853550	231 Hobson Lane	4	8	4	4	4	0	20	7	0	9	320
11 108003853558	233 Hobson Lane	4	8	4	4	4	0	20	7	0	9	320
11 108003853566	235 Hobson Lane	4	8	4	4	4	0	20	7	0	9	320

Property Conservation												
Parcel ID	Address	Percent in Floodplain Score	Cost Per Acre Score	Parcel Area Score	Ownership Score	Stream Length Score	Total Score	Total Subwatershed Score	Riparian Buffer Score	Impervious Area Score	Total Project Score	
11 108003863287	1443 Calvert Lane	4	8	4	4	4	0	20	7	0	9	320
11 108003863527	218 Hobson Lane	4	8	4	4	4	0	20	7	0	9	320
11 108003863535	216 Hobson Lane	4	8	4	4	4	0	20	7	0	9	320
11 108003863543	214 Hobson Lane	4	8	4	4	4	0	20	7	0	9	320
11 108003951272	6090 Bellmoore Park Ln	4	8	4	4	4	0	20	7	0	9	320
11 108003951280	7020 Grandview Overlook	4	8	4	4	4	0	20	7	0	9	320
11 108003951298	7030 Grandview Overlook	4	8	4	4	4	0	20	7	0	9	320
11 108003951306	7040 Grandview Overlook	4	8	4	4	4	0	20	7	0	9	320
11 108003951314	7060 Grandview Overlook	4	8	4	4	4	0	20	7	0	9	320
11 108003951322	10025 Grandview Square	4	8	4	4	4	0	20	7	0	9	320
11 108003951330	10035 Grandview Square	4	8	4	4	4	0	20	7	0	9	320
11 108003951348	10615 Grandview Square	4	8	4	4	4	0	20	7	0	9	320
11 108003951355	10605 Grandview Square	4	8	4	4	4	0	20	7	0	9	320
11 108003951363	10595 Grandview Square	4	8	4	4	4	0	20	7	0	9	320
11 108003951371	10585 Grandview Square	4	8	4	4	4	0	20	7	0	9	320
11 108003951389	10575 Grandview Square	4	8	4	4	4	0	20	7	0	9	320
11 108003951397	10565 Grandview Square	4	8	4	4	4	0	20	7	0	9	320
11 108003951405	10555 Grandview Square	4	8	4	4	4	0	20	7	0	9	320
11 108003951413	6100 Bellmoore Park Ln	4	8	4	4	4	0	20	7	0	9	320
11 108003951439	6080 Bellmoore Park Ln	4	8	4	4	4	0	20	7	0	9	320
11 108003951447	6070 Bellmoore Park Ln	4	8	4	4	4	0	20	7	0	9	320
11 108003951454	6060 Bellmoore Park Ln	4	8	4	4	4	0	20	7	0	9	320
11 108003951462	6050 Bellmoore Park Ln	4	8	4	4	4	0	20	7	0	9	320
11 108003951470	6040 Bellmoore Park Ln	4	8	4	4	4	0	20	7	0	9	320
11 108003951504	7080 Grandview Overlook	4	8	4	4	4	0	20	7	0	9	320
11 108003951512	10125 Grandview Square	4	8	4	4	4	0	20	7	0	9	320
11 108003951520	10115 Grandview Square	4	8	4	4	4	0	20	7	0	9	320
11 108003951538	10105 Grandview Square	4	8	4	4	4	0	20	7	0	9	320
11 108003951546	10095 Grandview Square	4	8	4	4	4	0	20	7	0	9	320
11 108003951553	10085 Grandview Square	4	8	4	4	4	0	20	7	0	9	320
11 108003951561	10065 Grandview Square	4	8	4	4	4	0	20	7	0	9	320
11 108003951579	10055 Grandview Square	4	8	4	4	4	0	20	7	0	9	320
11 108003951587	10045 Grandview Square	4	8	4	4	4	0	20	7	0	9	320
11 108003951595	10015 Grandview Square	4	8	4	4	4	0	20	7	0	9	320
11 108003951611	10020 Grandview Square	4	8	4	4	4	0	20	7	0	9	320
11 108003951629	10030 Grandview Square	4	8	4	4	4	0	20	7	0	9	320
11 108003951637	10040 Grandview Square	4	8	4	4	4	0	20	7	0	9	320
11 108003951645	10050 Grandview Square	4	8	4	4	4	0	20	7	0	9	320
11 108003951652	10060 Grandview Square	4	8	4	4	4	0	20	7	0	9	320
11 108003951660	10080 Grandview Square	4	8	4	4	4	0	20	7	0	9	320
11 108003951678	10090 Grandview Square	4	8	4	4	4	0	20	7	0	9	320
11 108003951686	10100 Grandview Square	4	8	4	4	4	0	20	7	0	9	320
11 108003951694	10110 Grandview Square	4	8	4	4	4	0	20	7	0	9	320
11 108003951702	10120 Grandview Square	4	8	4	4	4	0	20	7	0	9	320
11 108003951785	10680 Grandview Square	4	8	4	4	4	0	20	7	0	9	320
11 108003951793	10670 Grandview Square	4	8	4	4	4	0	20	7	0	9	320
11 108003951801	10660 Grandview Square	4	8	4	4	4	0	20	7	0	9	320
11 108003951819	10640 Grandview Square	4	8	4	4	4	0	20	7	0	9	320
11 108003951827	10620 Grandview Square	4	8	4	4	4	0	20	7	0	9	320
11 108003951835	10610 Grandview Square	4	8	4	4	4	0	20	7	0	9	320
11 108003951843	10600 Grandview Square	4	8	4	4	4	0	20	7	0	9	320
11 108003951850	10590 Grandview Square	4	8	4	4	4	0	20	7	0	9	320
11 108003951868	10580 Grandview Square	4	8	4	4	4	0	20	7	0	9	320
11 108003951876	10570 Grandview Square	4	8	4	4	4	0	20	7	0	9	320
11 108003951884	10560 Grandview Square	4	8	4	4	4	0	20	7	0	9	320
11 108003951892	10550 Grandview Square	4	8	4	4	4	0	20	7	0	9	320
11 108003951900	7090 Grandview Overlook	4	8	4	4	4	0	20	7	0	9	320
11 108003951918	7100 Grandview Overlook	4	8	4	4	4	0	20	7	0	9	320
11 108003951926	7110 Grandview Overlook	4	8	4	4	4	0	20	7	0	9	320
11 108003951934	7120 Grandview Overlook	4	8	4	4	4	0	20	7	0	9	320
11 108003951959	10540 Grandview Square	4	8	4	4	4	0	20	7	0	9	320
11 108003951967	10530 Grandview Square	4	8	4	4	4	0	20	7	0	9	320
11 108003951975	10520 Grandview Square	4	8	4	4	4	0	20	7	0	9	320
11 108003951983	10510 Grandview Square	4	8	4	4	4	0	20	7	0	9	320
11 108003951991	10500 Grandview Square	4	8	4	4	4	0	20	7	0	9	320
11 108003952007	10490 Grandview Square	4	8	4	4	4	0	20	7	0	9	320
11 108003952023	6150 Bellmoore Park Ln	4	8	4	4	4	0	20	7	0	9	320
11 108003952031	6140 Bellmoore Park Ln	4	8	4	4	4	0	20	7	0	9	320
11 108003952049	6130 Bellmoore Park Ln	4	8	4	4	4	0	20	7	0	9	320
11 108003952056	6120 Bellmoore Park Ln	4	8	4	4	4	0	20	7	0	9	320
11 108003952064	6110 Bellmoore Park Ln	4	8	4	4	4	0	20	7	0	9	320
11 108003952072	7150 Grandview Overlook	4	8	4	4	4	0	20	7	0	9	320
11 108003952080	7160 Grandview Overlook	4	8	4	4	4	0	20	7	0	9	320
11 108003952098	7170 Grandview Overlook	4	8	4	4	4	0	20	7	0	9	320
11 108003952106	7180 Grandview Overlook	4	8	4	4	4	0	20	7	0	9	320
11 108003952122	10285 Grandview Square	4	8	4	4	4	0	20	7	0	9	320
11 108003952130	10275 Grandview Square	4	8	4	4	4	0	20	7	0	9	320
11 108003952148	10265 Grandview Square	4	8	4	4	4	0	20	7	0	9	320
11 108003952155	10255 Grandview Square	4	8	4	4	4	0	20	7	0	9	320
11 108003952163	10245 Grandview Square	4	8	4	4	4	0	20	7	0	9	320
11 108003952171	10235 Grandview Square	4	8	4	4	4	0	20	7	0	9	320
11 108003952189	10225 Grandview Square	4	8	4	4	4	0	20	7	0	9	320
11 108003952197	10215 Grandview Square	4	8	4	4	4	0	20	7	0	9	320
11 108003952205	10205 Grandview Square	4	8	4	4	4	0	20	7	0	9	320
11 108003952213	10195 Grandview Square	4	8	4	4	4	0	20	7	0	9	320
11 108003952221	10175 Grandview Square	4	8	4	4	4	0	20	7	0	9	320
11 108003952239	10165 Grandview Square	4	8	4	4	4	0	20	7	0	9	320
11 108003952247	10155 Grandview Square	4	8	4	4	4	0	20	7	0	9	320
11 108003952254	10145 Grandview Square	4	8	4	4	4	0	20	7	0	9	320
11 108003952262	10135 Grandview Square	4	8	4	4	4	0	20	7	0	9	320
11 108003952270	10130 Grandview Square	4	8	4	4	4	0	20	7	0	9	320
11 108003952288	10140 Grandview Square	4	8	4	4	4	0	20	7	0	9	320
11 108003952296	10150 Grandview Square	4	8	4	4	4	0	20	7	0	9	320
11 108003952304	10160 Grandview Square	4	8	4	4	4	0	20	7	0	9	320
11 108003952312	10170 Grandview Square	4	8	4	4	4	0	20	7	0	9	320
11 108003952320	10180 Grandview Square	4	8	4	4	4	0	20	7	0	9	320
11 108003952338	10190 Grandview Square	4	8	4	4	4	0	20	7	0	9	320
11 108003952346	10200 Grandview Square	4	8	4	4	4	0	20	7	0	9	320
11 108003952353	10210 Grandview Square	4	8	4	4	4	0	20	7	0	9	320
11 108003960364		0	4	8	4	4	0	20	7	0	9	320
11 108003960372		0	4	8	4	4	0	20	7	0	9	320
11 108003960380		0	4	8	4	4	0	20	7	0	9	320
11 108003960398		0	4	8	4	4	0	20	7	0	9	320
11 108003960406		0	4	8	4	4	0	20	7	0	9	320
11 108003960497		0	4	8	4	4	0	20	7	0	9	320
11 108003960505		0	4	8	4	4	0	20	7	0	9	320
11 108003960513		0	4	8	4	4	0	20	7	0	9	320
11 108003960521		0	4	8	4	4	0	20	7	0	9	320
11 108003960539		0	4	8	4	4	0	20	7	0	9	320
11 108003960547		0	4	8	4	4	0	20	7	0	9	320
11 108003960554		0	4	8	4	4	0	20	7	0	9	320
11 108003960570	11455 Easthaven Place	4	8	4	4	4	0	20	7	0	9	320
11 108003960588	11465 Easthaven Place	4	8	4	4	4	0	20	7	0	9	320
11 108003960596	11475 Easthaven Place	4	8	4	4	4	0	20	7	0	9	320
11 108003970157	11215 Easthaven Place	4	8	4	4	4	0	20	7	0	9	320

Property Conservation												
Parcel ID	Address	Percent in Floodplain Score	Cost Per Acre Score	Parcel Area Score	Ownership Score	Stream Length Score	Total Score	Total Subwatershed Score	Riparian Buffer Score	Impervious Area Score	Total Project Score	
11 108003970165	11225 Easthaven Place	4	8	4	4	4	0	20	7	0	9	320
11 108003970355		4	8	4	4	4	0	20	7	0	9	320
11 112004050464	202 Hamlet Drive	4	8	4	4	4	0	20	7	0	9	320
11 112004050589	209 Hamlet Drive	4	8	4	4	4	0	20	7	0	9	320
11 112004050597	207 Hamlet Drive	4	8	4	4	4	0	20	7	0	9	320
11 112004050605	205 Hamlet Drive	4	8	4	4	4	0	20	7	0	9	320
11 112004050613	203 Hamlet Drive	4	8	4	4	4	0	20	7	0	9	320
11 112004050621	201 Hamlet Drive	4	8	4	4	4	0	20	7	0	9	320
11 112004050639	1411 Elston Way	4	8	4	4	4	0	20	7	0	9	320
11 112004050647	1413 Elston Way	4	8	4	4	4	0	20	7	0	9	320
11 112004060505	212 Hamlet Drive	4	8	4	4	4	0	20	7	0	9	320
11 112004060539	218 Hamlet Drive	4	8	4	4	4	0	20	7	0	9	320
11 112004060547	220 Hamlet Drive	4	8	4	4	4	0	20	7	0	9	320
11 112004060554	215 Hamlet Drive	4	8	4	4	4	0	20	7	0	9	320
11 112004060562	213 Hamlet Drive	4	8	4	4	4	0	20	7	0	9	320
11 112004060570	211 Hamlet Drive	4	8	4	4	4	0	20	7	0	9	320
11 112004190187	1104 Hemingford Way	4	8	4	4	4	0	20	7	0	9	320
11 112004190211	1110 Hemingford Way	4	8	4	4	4	0	20	7	0	9	320
11 112004190229	1112 Hemingford Way	4	8	4	4	4	0	20	7	0	9	320
11 112004190286	600 Astley Drive	4	8	4	4	4	0	20	7	0	9	320
11 112004190294	602 Astley Drive	4	8	4	4	4	0	20	7	0	9	320
11 112004190302	604 Astley Drive	4	8	4	4	4	0	20	7	0	9	320
11 112004190310	606 Astley Drive	4	8	4	4	4	0	20	7	0	9	320
11 112004190328	608 Astley Drive	4	8	4	4	4	0	20	7	0	9	320
11 112004190336	610 Astley Drive	4	8	4	4	4	0	20	7	0	9	320
11 112004190344	612 Astley Drive	4	8	4	4	4	0	20	7	0	9	320
11 112004190351	614 Astley Drive	4	8	4	4	4	0	20	7	0	9	320
11 112004190369	607 Astley Drive	4	8	4	4	4	0	20	7	0	9	320
11 112004190377	605 Astley Drive	4	8	4	4	4	0	20	7	0	9	320
11 112004190385	603 Astley Drive	4	8	4	4	4	0	20	7	0	9	320
11 112004190393	601 Astley Drive	4	8	4	4	4	0	20	7	0	9	320
11 112004200234	1123 Hemingford Way	4	8	4	4	4	0	20	7	0	9	320
11 112004200242	1121 Hemingford Way	4	8	4	4	4	0	20	7	0	9	320
11 112004200259	1119 Hemingford Way	4	8	4	4	4	0	20	7	0	9	320
11 112004200267	1117 Hemingford Way	4	8	4	4	4	0	20	7	0	9	320
11 112004200275	1115 Hemingford Way	4	8	4	4	4	0	20	7	0	9	320
11 113003963442	6094 Brookhaven Cir	4	8	4	4	4	0	20	7	0	9	320
11 113003963459	6090 Brookhaven Cir	4	8	4	4	4	0	20	7	0	9	320
11 113003963467	6086 Brookhaven Cir	4	8	4	4	4	0	20	7	0	9	320
11 113003963475	6082 Brookhaven Cir	4	8	4	4	4	0	20	7	0	9	320
11 113003963483	6078 Brookhaven Cir	4	8	4	4	4	0	20	7	0	9	320
11 113003963491	6074 Brookhaven Cir	4	8	4	4	4	0	20	7	0	9	320
11 113003963509	6070 Brookhaven Cir	4	8	4	4	4	0	20	7	0	9	320
11 113003963517	6066 Brookhaven Cir	4	8	4	4	4	0	20	7	0	9	320
11 113003963525	6062 Brookhaven Cir	4	8	4	4	4	0	20	7	0	9	320
11 113003963533	6058 Brookhaven Cir	4	8	4	4	4	0	20	7	0	9	320
11 113003963541	6054 Brookhaven Cir	4	8	4	4	4	0	20	7	0	9	320
11 113003963558	6050 Brookhaven Cir	4	8	4	4	4	0	20	7	0	9	320
11 113004060065	11345 Gates Terrace	4	8	4	4	4	0	20	7	0	9	320
11 113004060073	11341 Gates Terrace	4	8	4	4	4	0	20	7	0	9	320
11 113004060081	11337 Gates Terrace	4	8	4	4	4	0	20	7	0	9	320
11 113004060099	11333 Gates Terrace	4	8	4	4	4	0	20	7	0	9	320
11 113004060107	11329 Gates Terrace	4	8	4	4	4	0	20	7	0	9	320
11 113004060115	11325 Gates Terrace	4	8	4	4	4	0	20	7	0	9	320
11 113004060123	11321 Gates Terrace	4	8	4	4	4	0	20	7	0	9	320
11 113004060131	11317 Gates Terrace	4	8	4	4	4	0	20	7	0	9	320
11 113004060149	11313 Gates Terrace	4	8	4	4	4	0	20	7	0	9	320
11 113004060156	11309 Gates Terrace	4	8	4	4	4	0	20	7	0	9	320
11 113004060164	11305 Gates Terrace	4	8	4	4	4	0	20	7	0	9	320
11 113004060172	11297 Gates Terrace	4	8	4	4	4	0	20	7	0	9	320
11 113004060180	11338 Gates Terrace	4	8	4	4	4	0	20	7	0	9	320
11 113004060198	11334 Gates Terrace	4	8	4	4	4	0	20	7	0	9	320
11 113004060206	11330 Gates Terrace	4	8	4	4	4	0	20	7	0	9	320
11 113004060214	11326 Gates Terrace	4	8	4	4	4	0	20	7	0	9	320
11 113004060222	11322 Gates Terrace	4	8	4	4	4	0	20	7	0	9	320
11 113004060230	11318 Gates Terrace	4	8	4	4	4	0	20	7	0	9	320
11 113004060248	11310 Gates Terrace	4	8	4	4	4	0	20	7	0	9	320
11 113004060255	11306 Gates Terrace	4	8	4	4	4	0	20	7	0	9	320
11 113004060263	11302 Gates Terrace	4	8	4	4	4	0	20	7	0	9	320
11 113004060271	11298 Gates Terrace	4	8	4	4	4	0	20	7	0	9	320
11 113004060289	11294 Gates Terrace	4	8	4	4	4	0	20	7	0	9	320
11 113004060792	11258 Gates Terrace	4	8	4	4	4	0	20	7	0	9	320
11 113004060800	11254 Gates Terrace	4	8	4	4	4	0	20	7	0	9	320
11 113004060818	11250 Gates Terrace	4	8	4	4	4	0	20	7	0	9	320
11 113004060826	11242 Gates Terrace	4	8	4	4	4	0	20	7	0	9	320
11 113004060834	11238 Gates Terrace	4	8	4	4	4	0	20	7	0	9	320
11 113004060842	11234 Gates Terrace	4	8	4	4	4	0	20	7	0	9	320
11 113004060859	11230 Gates Terrace	4	8	4	4	4	0	20	7	0	9	320
11 113004060867	11226 Gates Terrace	4	8	4	4	4	0	20	7	0	9	320
11 113004060875	11218 Gates Terrace	4	8	4	4	4	0	20	7	0	9	320
11 113004060883	11214 Gates Terrace	4	8	4	4	4	0	20	7	0	9	320
11 113004060891	11209 Gates Terrace	4	8	4	4	4	0	20	7	0	9	320
11 113004060909	11221 Gates Terrace	4	8	4	4	4	0	20	7	0	9	320
11 113004060917	11229 Gates Terrace	4	8	4	4	4	0	20	7	0	9	320
11 113004060925	11233 Gates Terrace	4	8	4	4	4	0	20	7	0	9	320
11 113004060933	11237 Gates Terrace	4	8	4	4	4	0	20	7	0	9	320
11 113004060941	11245 Gates Terrace	4	8	4	4	4	0	20	7	0	9	320
11 113004061584	11193 Brookhavenclub Drive	4	8	4	4	4	0	20	7	0	9	320
11 113004061592	11189 Brookhavenclub Drive	4	8	4	4	4	0	20	7	0	9	320
11 113004061600	11185 Brookhavenclub Drive	4	8	4	4	4	0	20	7	0	9	320
11 113004061618	11181 Brookhavenclub Drive	4	8	4	4	4	0	20	7	0	9	320
11 113004061626	11177 Brookhavenclub Drive	4	8	4	4	4	0	20	7	0	9	320
11 113004061634	11180 Brookhavenclub Drive	4	8	4	4	4	0	20	7	0	9	320
11 113004061642	11184 Brookhavenclub Drive	4	8	4	4	4	0	20	7	0	9	320
11 113004061659	11188 Brookhavenclub Drive	4	8	4	4	4	0	20	7	0	9	320
11 113004061667	11192 Brookhavenclub Drive	4	8	4	4	4	0	20	7	0	9	320
11 113004061675	11196 Brookhavenclub Drive	4	8	4	4	4	0	20	7	0	9	320
11 113004061683	11200 Brookhavenclub Drive	4	8	4	4	4	0	20	7	0	9	320
11 113004061691	11204 Brookhavenclub Drive	4	8	4	4	4	0	20	7	0	9	320
11 113004061709	11208 Brookhavenclub Drive	4	8	4	4	4	0	20	7	0	9	320
11 113004061717	11212 Brookhavenclub Drive	4	8	4	4	4	0	20	7	0	9	320
11 113004061725	11216 Brookhavenclub Drive	4	8	4	4	4	0	20	7	0	9	320
11 113004061733	11220 Brookhavenclub Drive	4	8	4	4	4	0	20	7	0	9	320
11 113004061741	11111 Brookhavenclub Drive	4	8	4	4	4	0	20	7	0	9	320
11 113004061758	11115 Brookhavenclub Drive	4	8	4	4	4	0	20	7	0	9	320
11 113004061766	11119 Brookhavenclub Drive	4	8	4	4	4	0	20	7	0	9	320
11 113004061774	11123 Brookhavenclub Drive	4	8	4	4	4	0	20	7	0	9	320
11 113004061782	11127 Brookhavenclub Drive	4	8	4	4	4	0	20	7	0	9	320
11 113004061790	11131 Brookhavenclub Drive	4	8	4	4	4	0	20	7	0	9	320
11 113004061808	11135 Brookhavenclub Drive	4	8	4	4	4	0	20	7	0	9	320
11 113004061816	11139 Brookhavenclub Drive	4	8	4	4	4	0	20	7	0	9	320
11 113004061824	11143 Brookhavenclub Drive	4	8	4	4	4	0	20	7	0	9	320
11 113004061832	11147 Brookhavenclub Drive	4	8	4	4	4	0	20	7	0	9	320
11 113004061840	11151 Brookhavenclub Drive	4	8	4	4	4	0	20	7	0	9	320
11 113004061857	11155 Brookhavenclub Drive	4	8	4	4	4	0	20	7	0</		

Property Conservation												
Parcel ID	Address	Percent in Floodplain Score	Cost Per Acre Score	Parcel Area Score	Ownership Score	Stream Length Score	Total Score	Total Subwatershed Score	Riparian Buffer Score	Impervious Area Score	Total Project Score	
11 113004062178		0	4	8	4	4	0	20	7	0	9	320
11 113004062202	11198 Gates Terrace		4	8	4	4	0	20	7	0	9	320
11 113004062343	11189 Gates Terrace		4	8	4	4	0	20	7	0	9	320
11 113004062350	11197 Gates Terrace		4	8	4	4	0	20	7	0	9	320
11 113004062368	11201 Gates Terrace		4	8	4	4	0	20	7	0	9	320
11 113004062376		0	4	8	4	4	0	20	7	0	9	320
11 113004062384		0	4	8	4	4	0	20	7	0	9	320
11 113004062392		0	4	8	4	4	0	20	7	0	9	320
11 113004062400		0	4	8	4	4	0	20	7	0	9	320
11 113004062418		0	4	8	4	4	0	20	7	0	9	320
11 113004062426		0	4	8	4	4	0	20	7	0	9	320
11 113004062434	308 Ashbrook Boulevard		4	8	4	4	0	20	7	0	9	320
11 113004062582		0	4	8	4	4	0	20	7	0	9	320
11 113004062590		0	4	8	4	4	0	20	7	0	9	320
11 113004062608		0	4	8	4	4	0	20	7	0	9	320
11 113004072276	11170 Gates Terrace		4	8	4	4	0	20	7	0	9	320
11 113004072284	11166 Gates Terrace		4	8	4	4	0	20	7	0	9	320
11 113004072292	11162 Gates Terrace		4	8	4	4	0	20	7	0	9	320
11 113004072300	11165 Gates Terrace		4	8	4	4	0	20	7	0	9	320
11 113004072318	11173 Gates Terrace		4	8	4	4	0	20	7	0	9	320
11 113004072326	11177 Gates Terrace		4	8	4	4	0	20	7	0	9	320
11 113004072334	11185 Gates Terrace		4	8	4	4	0	20	7	0	9	320
11 113004072466	11158 Gates Terrace		4	8	4	4	0	20	7	0	9	320
11 113004072474	11154 Gates Terrace		4	8	4	4	0	20	7	0	9	320
11 113004072482	11150 Gates Terrace		4	8	4	4	0	20	7	0	9	320
11 113004072490	11100 Densford Way		4	8	4	4	0	20	7	0	9	320
11 113004072508	11104 Densford Way		4	8	4	4	0	20	7	0	9	320
11 113004072516	11108 Densford Way		4	8	4	4	0	20	7	0	9	320
11 113004072524		0	4	8	4	4	0	20	7	0	9	320
11 113004072532		0	4	8	4	4	0	20	7	0	9	320
11 113004072540	11120 Densford Way		4	8	4	4	0	20	7	0	9	320
11 113004072557	11124 Densford Way		4	8	4	4	0	20	7	0	9	320
11 113004072565	11128 Densford Way		4	8	4	4	0	20	7	0	9	320
11 113004072573	11132 Densford Way		4	8	4	4	0	20	7	0	9	320
11 113004072615		0	4	8	4	4	0	20	7	0	9	320
11 113004072623		0	4	8	4	4	0	20	7	0	9	320
11 113004072631		0	4	8	4	4	0	20	7	0	9	320
11 113004072649		0	4	8	4	4	0	20	7	0	9	320
11 113004072656	11157 Gates Terrace		4	8	4	4	0	20	7	0	9	320
11 113004184147	1280 Cauley Creek Overlook		4	8	4	4	0	20	7	0	9	320
11 113004184154	1282 Cauley Creek Overlook		4	8	4	4	0	20	7	0	9	320
11 113004184162	1284 Cauley Creek Overlook		4	8	4	4	0	20	7	0	9	320
11 113004184170	1286 Cauley Creek Overlook		4	8	4	4	0	20	7	0	9	320
11 113004184196	1290 Cauley Creek Overlook		4	8	4	4	0	20	7	0	9	320
11 113004184204	1292 Cauley Creek Overlook		4	8	4	4	0	20	7	0	9	320
11 113004184212	1294 Cauley Creek Overlook		4	8	4	4	0	20	7	0	9	320
11 113004184220	1296 Cauley Creek Overlook		4	8	4	4	0	20	7	0	9	320
11 113004184311	1287 Cauley Creek Overlook		4	8	4	4	0	20	7	0	9	320
11 113004184329	1285 Cauley Creek Overlook		4	8	4	4	0	20	7	0	9	320
11 113004184337	1283 Cauley Creek Overlook		4	8	4	4	0	20	7	0	9	320
11 113004184345	1281 Cauley Creek Overlook		4	8	4	4	0	20	7	0	9	320
11 113004184352	1279 Cauley Creek Overlook		4	8	4	4	0	20	7	0	9	320
11 113004190318	6864 Downs Avenue		4	8	4	4	0	20	7	0	9	320
11 113004190326	6876 Downs Avenue		4	8	4	4	0	20	7	0	9	320
11 113004190334	6880 Downs Avenue		4	8	4	4	0	20	7	0	9	320
11 113004190342	6888 Downs Avenue		4	8	4	4	0	20	7	0	9	320
11 113004190359	6892 Downs Avenue		4	8	4	4	0	20	7	0	9	320
11 113004190409	6912 Downs Avenue		4	8	4	4	0	20	7	0	9	320
11 113004190417	6916 Downs Avenue		4	8	4	4	0	20	7	0	9	320
11 113004190425	6920 Downs Avenue		4	8	4	4	0	20	7	0	9	320
11 113004190441	6939 Downs Avenue		4	8	4	4	0	20	7	0	9	320
11 113004190458	6935 Downs Avenue		4	8	4	4	0	20	7	0	9	320
11 113004190466	6931 Downs Avenue		4	8	4	4	0	20	7	0	9	320
11 113004190474	6927 Downs Avenue		4	8	4	4	0	20	7	0	9	320
11 113004190482	6923 Downs Avenue		4	8	4	4	0	20	7	0	9	320
11 113004190524	6891 Downs Avenue		4	8	4	4	0	20	7	0	9	320
11 113004190532	6887 Downs Avenue		4	8	4	4	0	20	7	0	9	320
11 113004190540	6883 Downs Avenue		4	8	4	4	0	20	7	0	9	320
11 113004190557	6879 Downs Avenue		4	8	4	4	0	20	7	0	9	320
11 113004190565	6875 Downs Avenue		4	8	4	4	0	20	7	0	9	320
11 113004190573	6871 Downs Avenue		4	8	4	4	0	20	7	0	9	320
11 113004190581	6867 Downs Avenue		4	8	4	4	0	20	7	0	9	320
11 113004190599	11290 Gates Terrace		4	8	4	4	0	20	7	0	9	320
11 113004190607	11286 Gates Terrace		4	8	4	4	0	20	7	0	9	320
11 113004190615	11282 Gates Terrace		4	8	4	4	0	20	7	0	9	320
11 113004190623	11278 Gates Terrace		4	8	4	4	0	20	7	0	9	320
11 113004190631	11274 Gates Terrace		4	8	4	4	0	20	7	0	9	320
11 113004191142	565 Walkers Lane		4	8	4	4	0	20	7	0	9	320
11 113004191308	570 Walkers Lane		4	8	4	4	0	20	7	0	9	320
11 113004191316	566 Walkers Lane		4	8	4	4	0	20	7	0	9	320
11 113004191324	562 Walkers Lane		4	8	4	4	0	20	7	0	9	320
11 113004191332	558 Walkers Lane		4	8	4	4	0	20	7	0	9	320
11 113004191340	554 Walkers Lane		4	8	4	4	0	20	7	0	9	320
11 113004191357	550 Walkers Lane		4	8	4	4	0	20	7	0	9	320
11 113004191365	6956 Downs Avenue		4	8	4	4	0	20	7	0	9	320
11 113004191373	6952 Downs Avenue		4	8	4	4	0	20	7	0	9	320
11 113004191381	6948 Downs Avenue		4	8	4	4	0	20	7	0	9	320
11 113004191399	6944 Downs Avenue		4	8	4	4	0	20	7	0	9	320
11 113004191407	6940 Downs Avenue		4	8	4	4	0	20	7	0	9	320
11 114003950769	7130 Grandview Overlook		4	8	4	4	0	20	7	0	9	320
11 114003951577	10545 Grandview Square		4	8	4	4	0	20	7	0	9	320
11 114003951585	10535 Grandview Square		4	8	4	4	0	20	7	0	9	320
11 114003951593	10525 Grandview Square		4	8	4	4	0	20	7	0	9	320
11 114003951601	10515 Grandview Square		4	8	4	4	0	20	7	0	9	320
11 114003951619	10505 Grandview Square		4	8	4	4	0	20	7	0	9	320
11 114003951627	10495 Grandview Square		4	8	4	4	0	20	7	0	9	320
11 114003951684	6170 Bellmoore Park Ln		4	8	4	4	0	20	7	0	9	320
11 114004080293	6365 Bellmoore Park Ln		4	8	4	4	0	20	7	0	9	320
11 114004080301	6355 Bellmoore Park Ln		4	8	4	4	0	20	7	0	9	320
11 114004080319	6345 Bellmoore Park Ln		4	8	4	4	0	20	7	0	9	320
11 114004080327	6335 Bellmoore Park Ln		4	8	4	4	0	20	7	0	9	320
11 114004080335	3400 Labrouste Cv		4	8	4	4	0	20	7	0	9	320
11 114004080343	3390 Labrouste Cv		4	8	4	4	0	20	7	0	9	320
11 114004080350	3380 Labrouste Cv		4	8	4	4	0	20	7	0	9	320
11 114004080368	3370 Labrouste Cv		4	8	4	4	0	20	7	0	9	320
11 114004080376	3360 Labrouste Cv		4	8	4	4	0	20	7	0	9	320
11 114004080384	3350 Labrouste Cv		4	8	4	4	0	20	7	0	9	320
11 114004080392	3340 Labrouste Cv		4	8	4	4	0	20	7	0	9	320
11 114004080426	915 Olmsted Lane		4	8	4	4	0	20	7	0	9	320
11 114004080442	907 Olmsted Lane		4	8	4	4	0	20	7	0	9	320
11 114004080459	899 Olmsted Lane		4	8	4	4	0	20	7	0	9	320
11 114004080467	895 Olmsted Lane		4	8	4	4	0	20	7	0	9	320
11 114004080475	891 Olmsted Lane		4	8	4	4	0	20	7	0	9	320
11 114004080483	887 Olmsted Lane		4	8	4	4	0	20	7	0	9	320
11 114004080491	883 Olmsted Lane		4	8	4	4	0	20	7	0	9	320

Property Conservation												
Parcel ID	Address	Percent in Floodplain Score	Cost Per Acre Score	Parcel Area Score	Ownership Score	Stream Length Score	Total Score	Total Subwatershed Score	Riparian Buffer Score	Impervious Area Score	Total Project Score	
11 114004080509	879 Olmsted Lane	4	8	4	4	4	0	20	7	0	9	320
11 114004080517	875 Olmsted Lane	4	8	4	4	4	0	20	7	0	9	320
11 114004080566	886 Olmsted Lane	4	8	4	4	4	0	20	7	0	9	320
11 114004080574	882 Olmsted Lane	4	8	4	4	4	0	20	7	0	9	320
11 114004080582	878 Olmsted Lane	4	8	4	4	4	0	20	7	0	9	320
11 114004080590	874 Olmsted Lane	4	8	4	4	4	0	20	7	0	9	320
11 114004080608	6315 Bellmoore Park Ln	4	8	4	4	4	0	20	7	0	9	320
11 114004080616	6305 Bellmoore Park Ln	4	8	4	4	4	0	20	7	0	9	320
11 114004080624	6295 Bellmoore Park Ln	4	8	4	4	4	0	20	7	0	9	320
11 114004080632	6285 Bellmoore Park Ln	4	8	4	4	4	0	20	7	0	9	320
11 114004080640	6275 Bellmoore Park Ln	4	8	4	4	4	0	20	7	0	9	320
11 114004080657	6265 Bellmoore Park Ln	4	8	4	4	4	0	20	7	0	9	320
11 114004080665	6255 Bellmoore Park Ln	4	8	4	4	4	0	20	7	0	9	320
11 114004080772	815 Olmsted Lane	4	8	4	4	4	0	20	7	0	9	320
11 114004080780	819 Olmsted Lane	4	8	4	4	4	0	20	7	0	9	320
11 114004080798	823 Olmsted Lane	4	8	4	4	4	0	20	7	0	9	320
11 114004080806	827 Olmsted Lane	4	8	4	4	4	0	20	7	0	9	320
11 114004080814	831 Olmsted Lane	4	8	4	4	4	0	20	7	0	9	320
11 114004080822	835 Olmsted Lane	4	8	4	4	4	0	20	7	0	9	320
11 114004080830	839 Olmsted Lane	4	8	4	4	4	0	20	7	0	9	320
11 114004080855	851 Olmsted Lane	4	8	4	4	4	0	20	7	0	9	320
11 114004080863	855 Olmsted Lane	4	8	4	4	4	0	20	7	0	9	320
11 114004080871	840 Olmsted Lane	4	8	4	4	4	0	20	7	0	9	320
11 114004080889	832 Olmsted Lane	4	8	4	4	4	0	20	7	0	9	320
11 114004080897	828 Olmsted Lane	4	8	4	4	4	0	20	7	0	9	320
11 114004080905	824 Olmsted Lane	4	8	4	4	4	0	20	7	0	9	320
11 114004080913	820 Olmsted Lane	4	8	4	4	4	0	20	7	0	9	320
11 114004080921	816 Olmsted Lane	4	8	4	4	4	0	20	7	0	9	320
11 114004080939	812 Olmsted Lane	4	8	4	4	4	0	20	7	0	9	320
11 114004080947	6250 Bellmoore Park Ln	4	8	4	4	4	0	20	7	0	9	320
11 114004080954	6260 Bellmoore Park Ln	4	8	4	4	4	0	20	7	0	9	320
11 114004080962	6270 Bellmoore Park Ln	4	8	4	4	4	0	20	7	0	9	320
11 114004080970	6280 Bellmoore Park Ln	4	8	4	4	4	0	20	7	0	9	320
11 114004080988	6290 Bellmoore Park Ln	4	8	4	4	4	0	20	7	0	9	320
11 114004080996	6300 Bellmoore Park Ln	4	8	4	4	4	0	20	7	0	9	320
11 114004081002	6310 Bellmoore Park Ln	4	8	4	4	4	0	20	7	0	9	320
11 114004081010	6320 Bellmoore Park Ln	4	8	4	4	4	0	20	7	0	9	320
11 114004081028	6340 Bellmoore Park Ln	4	8	4	4	4	0	20	7	0	9	320
11 114004081036	6350 Bellmoore Park Ln	4	8	4	4	4	0	20	7	0	9	320
11 114004081044	6360 Bellmoore Park Ln	4	8	4	4	4	0	20	7	0	9	320
11 114004081051	6370 Bellmoore Park Ln	4	8	4	4	4	0	20	7	0	9	320
11 114004081317	10480 Grandview Square	4	8	4	4	4	0	20	7	0	9	320
11 114004081325	10470 Grandview Square	4	8	4	4	4	0	20	7	0	9	320
11 114004081333	10460 Grandview Square	4	8	4	4	4	0	20	7	0	9	320
11 114004081341	10440 Grandview Square	4	8	4	4	4	0	20	7	0	9	320
11 114004081374	7190 Grandview Overlook	4	8	4	4	4	0	20	7	0	9	320
11 114004081382	7200 Grandview Overlook	4	8	4	4	4	0	20	7	0	9	320
11 114004081390	7220 Grandview Overlook	4	8	4	4	4	0	20	7	0	9	320
11 114004081408	7240 Grandview Overlook	4	8	4	4	4	0	20	7	0	9	320
11 114004081416	7250 Grandview Overlook	4	8	4	4	4	0	20	7	0	9	320
11 114004081424	7260 Grandview Overlook	4	8	4	4	4	0	20	7	0	9	320
11 114004081432	7270 Grandview Overlook	4	8	4	4	4	0	20	7	0	9	320
11 114004081440	7280 Grandview Overlook	4	8	4	4	4	0	20	7	0	9	320
11 114004081457	10365 Grandview Square	4	8	4	4	4	0	20	7	0	9	320
11 114004081465	10355 Grandview Square	4	8	4	4	4	0	20	7	0	9	320
11 114004081473	10345 Grandview Square	4	8	4	4	4	0	20	7	0	9	320
11 114004081481	10335 Grandview Square	4	8	4	4	4	0	20	7	0	9	320
11 114004081499	10325 Grandview Square	4	8	4	4	4	0	20	7	0	9	320
11 114004081507	10315 Grandview Square	4	8	4	4	4	0	20	7	0	9	320
11 114004081515	10305 Grandview Square	4	8	4	4	4	0	20	7	0	9	320
11 114004081523	10340 Grandview Square	4	8	4	4	4	0	20	7	0	9	320
11 114004081531	10330 Grandview Square	4	8	4	4	4	0	20	7	0	9	320
11 114004081549	10320 Grandview Square	4	8	4	4	4	0	20	7	0	9	320
11 114004081556	10310 Grandview Square	4	8	4	4	4	0	20	7	0	9	320
11 114004081648	10475 Grandview Square	4	8	4	4	4	0	20	7	0	9	320
11 114004081655	10465 Grandview Square	4	8	4	4	4	0	20	7	0	9	320
11 114004081663	6190 Bellmoore Park Ln	4	8	4	4	4	0	20	7	0	9	320
11 114004081671	6180 Bellmoore Park Ln	4	8	4	4	4	0	20	7	0	9	320
11 114004081697	6160 Bellmoore Park Ln	4	8	4	4	4	0	20	7	0	9	320
11 114004170193	939 Olmsted Lane	4	8	4	4	4	0	20	7	0	9	320
11 114004170201	935 Olmsted Lane	4	8	4	4	4	0	20	7	0	9	320
11 114004170219	931 Olmsted Lane	4	8	4	4	4	0	20	7	0	9	320
11 114004170227	3335 Labrouste Cv	4	8	4	4	4	0	20	7	0	9	320
11 114004170235	3345 Labrouste Cv	4	8	4	4	4	0	20	7	0	9	320
11 114004170243	3355 Labrouste Cv	4	8	4	4	4	0	20	7	0	9	320
11 114004170250	3365 Labrouste Cv	4	8	4	4	4	0	20	7	0	9	320
11 114004170276	6385 Bellmoore Park Ln	4	8	4	4	4	0	20	7	0	9	320
11 114004170284	6375 Bellmoore Park Ln	4	8	4	4	4	0	20	7	0	9	320
11 114004170409	923 Olmsted Lane	4	8	4	4	4	0	20	7	0	9	320
11 114004170417	919 Olmsted Lane	4	8	4	4	4	0	20	7	0	9	320
11 115003920892	245 Selkirk Lane	4	8	4	4	4	0	20	7	0	9	320
11 115003920900	255 Selkirk Lane	4	8	4	4	4	0	20	7	0	9	320
11 115003920918	265 Selkirk Lane	4	8	4	4	4	0	20	7	0	9	320
11 115003920967	280 Selkirk Lane	4	8	4	4	4	0	20	7	0	9	320
11 115003920975	270 Selkirk Lane	4	8	4	4	4	0	20	7	0	9	320
11 115003920983	260 Selkirk Lane	4	8	4	4	4	0	20	7	0	9	320
11 115004100668	770 Glenleigh Lane	4	8	4	4	4	0	20	7	0	9	320
11 115004100684	750 Glenleigh Lane	4	8	4	4	4	0	20	7	0	9	320
11 115004100775	10673 Glenleigh Drive	4	8	4	4	4	0	20	7	0	9	320
11 115004101138	10792 Glenleigh Drive	4	8	4	4	4	0	20	7	0	9	320
11 115004101161	10822 Glenleigh Drive	4	8	4	4	4	0	20	7	0	9	320
11 115004101195	10852 Glenleigh Drive	4	8	4	4	4	0	20	7	0	9	320
11 115004101203	10862 Glenleigh Drive	4	8	4	4	4	0	20	7	0	9	320
11 115004110493	10665 Sugar Crest Avenue	4	8	4	4	4	0	20	7	0	9	320
11 115004110501	10642 Glenleigh Drive	4	8	4	4	4	0	20	7	0	9	320
11 115004110519	10632 Glenleigh Drive	4	8	4	4	4	0	20	7	0	9	320
11 115004110527	10622 Glenleigh Drive	4	8	4	4	4	0	20	7	0	9	320
11 115004110535	10612 Glenleigh Drive	4	8	4	4	4	0	20	7	0	9	320
11 115004110543	10602 Glenleigh Drive	4	8	4	4	4	0	20	7	0	9	320
11 115004110550	705 Glenleigh Lane	4	8	4	4	4	0	20	7	0	9	320
11 115004110691	740 Glenleigh Lane	4	8	4	4	4	0	20	7	0	9	320
11 115004110709	730 Glenleigh Lane	4	8	4	4	4	0	20	7	0	9	320
11 115004110717	720 Glenleigh Lane	4	8	4	4	4	0	20	7	0	9	320
11 115004110725	710 Glenleigh Lane	4	8	4	4	4	0	20	7	0	9	320
11 115004110733	10633 Glenleigh Drive	4	8	4	4	4	0	20	7	0	9	320
11 115004110741	10643 Glenleigh Drive	4	8	4	4	4	0	20	7	0	9	320
11 115004110758	10653 Glenleigh Drive	4	8	4	4	4	0	20	7	0	9	320
11 115004110766	10663 Glenleigh Drive	4	8	4	4	4	0	20	7	0	9	320
11 115004110998	250 Selkirk Lane	4	8	4	4	4	0	20	7	0	9	320
11 115004111004	240 Selkirk Lane	4	8	4	4	4	0	20	7	0	9	320
11 115004111012	230 Selkirk Lane	4	8	4	4	4	0	20	7	0	9	320
11 115004111020	220 Selkirk Lane	4	8	4	4	4	0	20	7	0	9	320
11 115004111210	10872 Glenleigh Drive	4	8	4	4	4	0	20	7	0	9	320
11 115004141241	10813 Glenleigh Drive	4	8	4	4	4	0	20	7	0	9	320
11 119104330068	250 Parkside Club Court											

Property Conservation												
Parcel ID	Address	Percent in Floodplain Score	Cost Per Acre Score	Parcel Area Score	Ownership Score	Stream Length Score	Total Score	Total Subwatershed Score	Riparian Buffer Score	Impervious Area Score	Total Project Score	
11 119104330084	300 N. Drew Court	4	8	4	4	4	0	20	7	0	9	320
11 119104330092	310 N. Drew Court	4	8	4	4	4	0	20	7	0	9	320
11 119104330100	320 N. Drew Court	4	8	4	4	4	0	20	7	0	9	320
11 119104330118	315 N. Drew Court	4	8	4	4	4	0	20	7	0	9	320
11 119104330126	215 Parkside Club Court	4	8	4	4	4	0	20	7	0	9	320
11 119104330308	510 Bell Grove Point	4	8	4	4	4	0	20	7	0	9	320
11 120004330281	115 Hedgerow Trace	4	8	4	4	4	0	20	7	0	9	320
11 120004330299	125 Hedgerow Trace	4	8	4	4	4	0	20	7	0	9	320
11 120004330307	120 Hedgerow Trace	4	8	4	4	4	0	20	7	0	9	320
11 120004330315	110 Hedgerow Trace	4	8	4	4	4	0	20	7	0	9	320
11 120004330323	100 Hedgerow Trace	4	8	4	4	4	0	20	7	0	9	320
11 120004340397	105 Sage Run Trail	4	8	4	4	4	0	20	7	0	9	320
11 120004340405	115 Sage Run Trail	4	8	4	4	4	0	20	7	0	9	320
11 120004340413	415 Bevy Court	4	8	4	4	4	0	20	7	0	9	320
11 120004340421	420 Bevy Court	4	8	4	4	4	0	20	7	0	9	320
11 120004340439	410 Bevy Court	4	8	4	4	4	0	20	7	0	9	320
11 120004340447	400 Bevy Court	4	8	4	4	4	0	20	7	0	9	320
11 120004340454	145 Sage Run Trail	4	8	4	4	4	0	20	7	0	9	320
11 120004340462	605 Covey Place	4	8	4	4	4	0	20	7	0	9	320
11 120004340470	615 Covey Place	4	8	4	4	4	0	20	7	0	9	320
11 120004340488	625 Covey Place	4	8	4	4	4	0	20	7	0	9	320
11 120004340496	635 Covey Place	4	8	4	4	4	0	20	7	0	9	320
11 120004340504	630 Covey Place	4	8	4	4	4	0	20	7	0	9	320
11 120004340512	620 Covey Place	4	8	4	4	4	0	20	7	0	9	320
11 120004340520	610 Covey Place	4	8	4	4	4	0	20	7	0	9	320
11 120004340538	600 Covey Place	4	8	4	4	4	0	20	7	0	9	320
11 120004340546	175 Sage Run Trail	4	8	4	4	4	0	20	7	0	9	320
11 120004340553	185 Sage Run Trail	4	8	4	4	4	0	20	7	0	9	320
11 120004340561	190 Sage Run Trail	4	8	4	4	4	0	20	7	0	9	320
11 120004340579	180 Sage Run Trail	4	8	4	4	4	0	20	7	0	9	320
11 120004340587	170 Sage Run Trail	4	8	4	4	4	0	20	7	0	9	320
11 120004340595	160 Sage Run Trail	4	8	4	4	4	0	20	7	0	9	320
11 120004340603	150 Sage Run Trail	4	8	4	4	4	0	20	7	0	9	320
11 120004340611	140 Sage Run Trail	4	8	4	4	4	0	20	7	0	9	320
11 120004340629	130 Sage Run Trail	4	8	4	4	4	0	20	7	0	9	320
11 120004340637	120 Sage Run Trail	4	8	4	4	4	0	20	7	0	9	320
11 120004340645	110 Sage Run Trail	4	8	4	4	4	0	20	7	0	9	320
11 120004340652	100 Sage Run Trail	4	8	4	4	4	0	20	7	0	9	320
11 063102510463	9155 Waits Ferry Crossing	4	8	4	4	4	4	24	4	9	0	312
11 072202540197	360 Royal Birkdale Court	4	8	4	4	4	4	24	4	9	0	312
11 073302530146	9205 Prestwick Club Drive	4	12	4	4	4	0	24	4	9	0	312
11 101103700186	10755 Glenbarr Drive	4	8	4	4	4	4	24	4	9	0	312
11 101103701614	10980 Glenbarr Drive	4	8	4	4	4	4	24	4	9	0	312
11 101103711431	11095 Glenbarr Drive	4	8	4	4	4	4	24	4	9	0	312
11 101103711605	10990 Glenbarr Drive	4	8	4	4	4	4	24	4	9	0	312
11 121104510210	1070 Brookstead Chase	4	8	4	4	4	4	24	4	9	0	312
11 121104510236	1090 Brookstead Chase	4	8	4	4	4	4	24	4	9	0	312
11 121104510244	2000 Brookstead Chase	4	8	4	4	4	4	24	4	9	0	312
11 121104510483	7350 Brookstead Crossing	4	8	4	4	4	4	24	4	9	0	312
11 121104510491	11185 Crofton Overlook Cou	4	8	4	4	4	4	24	4	9	0	312
11 121104510616	7360 Brookstead Crossing	4	8	4	4	4	4	24	4	9	0	312
11 121104510632	7345 Brookstead Crossing	4	8	4	4	4	4	24	4	9	0	312
11 123004540305	10654 Polly Taylor Road	4	12	4	4	4	0	24	13	0	0	312
11 083002980681	9690 Ventana Way	4	8	8	4	4	0	24	4	0	9	312
11 084002980424	9570 Medlock Bridge Road	4	8	8	4	4	0	24	4	0	9	312
11 101003601724	6260 Abbotts Bridge Road	4	8	8	4	4	0	24	4	0	9	312
11 101003601971	6250 Abbotts Bridge Road #	4	8	8	4	4	0	24	4	0	9	312
11 062202500618	5285 Coacoochee Terrace	4	12	4	4	4	0	24	4	0	9	312
11 063102500852	5365 Northwater Way	4	12	4	4	4	0	24	4	0	9	312
11 072102490048	9495 Clublands Drive	4	12	4	4	4	0	24	4	0	9	312
11 072102490055	9485 Clublands Drive	4	12	4	4	4	0	24	4	0	9	312
11 072302540055	840 Lundin Links Court	4	12	4	4	4	0	24	4	0	9	312
11 072302540139	9400 Prestwick Club Drive	4	12	4	4	4	0	24	4	0	9	312
11 073100190168	5450 Chelsen Wood Drive	4	12	4	4	4	0	24	4	0	9	312
11 073102520024	5550 Chelsen Wood Drive	4	12	4	4	4	0	24	4	0	9	312
11 073102520040	5530 Chelsen Wood Drive	4	12	4	4	4	0	24	4	0	9	312
11 073102520057	5520 Chelsen Wood Drive	4	12	4	4	4	0	24	4	0	9	312
11 073102520065	5510 Chelsen Wood Drive	4	12	4	4	4	0	24	4	0	9	312
11 073102520073	5500 Chelsen Wood Drive	4	12	4	4	4	0	24	4	0	9	312
11 073102520107	315 Mossy Pointe	4	8	4	4	4	4	24	4	0	9	312
11 073102520248	210 Frasher Way	4	12	4	4	4	0	24	4	0	9	312
11 073102520271	120 Roncard Court	4	12	4	4	4	0	24	4	0	9	312
11 073102520289	110 Roncard Court	4	12	4	4	4	0	24	4	0	9	312
11 073302520063	9125 Prestwick Club Drive	4	12	4	4	4	0	24	4	0	9	312
11 073302520071	9135 Prestwick Club Drive	4	12	4	4	4	0	24	4	0	9	312
11 073302520444	9080 Prestwick Club Drive	4	12	4	4	4	0	24	4	0	9	312
11 073302520451	9070 Prestwick Club Drive	4	12	4	4	4	0	24	4	0	9	312
11 073302520469	9060 Prestwick Club Drive	4	12	4	4	4	0	24	4	0	9	312
11 073400190017	415 Darrow Drive	4	12	4	4	4	0	24	4	0	9	312
11 073400190041	455 Darrow Drive	4	12	4	4	4	0	24	4	0	9	312
11 073400190124	430 Darrow Drive	4	12	4	4	4	0	24	4	0	9	312
11 073400190132	420 Darrow Drive	4	12	4	4	4	0	24	4	0	9	312
11 073400190140	410 Darrow Drive	4	12	4	4	4	0	24	4	0	9	312
11 074000210213	715 Vista Bluff Drive	4	8	8	4	4	0	24	4	0	9	312
11 074000210239	735 Vista Bluff Drive	4	8	8	4	4	0	24	4	0	9	312
11 074000220246	745 Vista Bluff Drive	4	8	8	4	4	0	24	4	0	9	312
11 074100210022	8905 River Trace Drive	4	12	4	4	4	0	24	4	0	9	312
11 074100210063	8865 River Trace Drive	4	12	4	4	4	0	24	4	0	9	312
11 074100210071	100 River Hollow Court	4	12	4	4	4	0	24	4	0	9	312
11 074100210121	125 River Hollow Court	4	12	4	4	4	0	24	4	0	9	312
11 074100210162	8900 River Trace Drive	4	12	4	4	4	0	24	4	0	9	312
11 084002880251	9650 Ventana Way #101-203	4	8	8	4	4	0	24	4	0	9	312
11 086102930233	225 Parian Run	4	12	4	4	4	0	24	4	0	9	312
11 092103410746	2220 Ascott Valley Trace	4	12	4	4	4	0	24	4	0	9	312
11 094103380259	3113 Saint Ives Country Club	4	12	4	4	4	0	24	4	0	9	312
11 094203290374	1036 Quaker Ridge Way	4	12	4	4	4	0	24	4	0	9	312
11 094203380761	3104 Saint Ives Country Club	4	12	4	4	4	0	24	4	0	9	312
11 101103700970	10945 Glenbarr Drive	4	8	4	4	4	4	24	4	0	9	312
11 101103701101	10815 Glenbarr Drive	4	12	4	4	4	0	24	4	0	9	312
11 101103711449	11105 Glenbarr Drive	4	8	4	4	4	4	24	4	0	9	312
11 101203710291	140 Gainford Court	4	12	4	4	4	0	24	4	0	9	312
11 101203710358	6430 Stapleford Lane	4	12	4	4	4	0	24	4	0	9	312
11 101203710390	10920 Chatburn Way	4	12	4	4	4	0	24	4	0	9	312
11 101203710408	10910 Chatburn Way	4	12	4	4	4	0	24	4	0	9	312
11 102003680791	185 Whitestone Court	4	12	4	4	4	0	24	4	0	9	312
11 103203681233	204 Thorpe Park	4	12	4	4	4	0	24	4	0	9	312
11 104100400818	3146 Saint Ives Country Club	4	12	4	4	4	0	24	4	0	9	312
11 104100410858	145 National Drive	4	12	4	4	4	0	24	4	0	9	312
11 104200380027	111 Royal Dornoch Drive	8	8	4	4	4	0	24	4	0	9	312
11 104200380043	131 Royal Dornoch Drive	8	8	4	4	4	0	24	4	0	9	312
11 104200380068	151 Royal Dornoch Drive	8	8	8	4	4	0	24	4	0	9	312
11 104200380076	3133 Saint Ives Country Club	4	8	8	4	4	0	24	4	0	9	312
11 104200400106	3141 Saint Ives Country Club	4	12	4	4	4	0	24	4	0	9	312
11 104200410204	3161 Saint Ives Country Club	4	8	8	4	4	0	24	4	0	9	312
11 104200410246	3169 Saint Ives Country Club	4	12</									

Property Conservation												
Parcel ID	Address	Percent in Floodplain Score	Cost Per Acre Score	Parcel Area Score	Ownership Score	Stream Length Score	Total Score	Total Subwatershed Score	Riparian Buffer Score	Impervious Area Score	Total Project Score	
11 109003860398	245 Ganton Court	4	12	4	4	4	0	24	4	0	9	312
11 109003870231	650 Weeping Branch Court	4	12	4	4	4	0	24	4	0	9	312
11 109003870249	640 Weeping Branch Court	4	12	4	4	4	0	24	4	0	9	312
11 109003870330	6605 Ganton Drive	4	12	4	4	4	0	24	4	0	9	312
11 109003871718	1145 Rugglestone Way	4	12	4	4	4	0	24	4	0	9	312
11 109003871866	720 Spencer Mill Court	4	12	4	4	4	0	24	4	0	9	312
11 109003930696	6810 Wolford Court	4	12	4	4	4	0	24	4	0	9	312
11 109003930811	375 Worthington Way	4	12	4	4	4	0	24	4	0	9	312
11 109003930829	390 Worthington Way	4	12	4	4	4	0	24	4	0	9	312
11 109003930845	370 Worthington Way	4	12	4	4	4	0	24	4	0	9	312
11 109003930852	360 Worthington Way	4	12	4	4	4	0	24	4	0	9	312
11 109003930860	350 Worthington Way	4	12	4	4	4	0	24	4	0	9	312
11 109003930878	340 Worthington Way	4	12	4	4	4	0	24	4	0	9	312
11 109103930042	135 Witheridge Drive	4	12	4	4	4	0	24	4	0	9	312
11 109103930059	145 Witheridge Drive	4	12	4	4	4	0	24	4	0	9	312
11 109103930273	120 Witheridge Drive	4	12	4	4	4	0	24	4	0	9	312
11 109103930299	100 Witheridge Drive	4	12	4	4	4	0	24	4	0	9	312
11 110003890757	300 Winherst Lane	4	12	4	4	4	0	24	4	0	9	312
11 110003890799	1045 Winding Bridge Way	4	12	4	4	4	0	24	4	0	9	312
11 110003890872	980 Winding Bridge Way	4	8	4	4	4	4	24	4	0	9	312
11 110003910340	10355 Sugar Crest Avenue	4	12	4	4	4	0	24	4	0	9	312
11 110003910357	10365 Sugar Crest Avenue	4	12	4	4	4	0	24	4	0	9	312
11 110003910373	615 Rose Creek Circle	4	12	4	4	4	0	24	4	0	9	312
11 110003910423	215 Bobbin Mill Court	4	12	4	4	4	0	24	4	0	9	312
11 110003910449	220 Bobbin Mill Court	4	12	4	4	4	0	24	4	0	9	312
11 110103690347	445 Arborshade Trace	4	12	4	4	4	0	24	4	0	9	312
11 110103690453	165 Silk Leaf Drive	4	12	4	4	4	0	24	4	0	9	312
11 110103870832	350 Falling Creek Bend	4	12	4	4	4	0	24	4	0	9	312
11 110203880152	545 Rippling Water Lane	4	12	4	4	4	0	24	4	0	9	312
11 110203910694	115 Shady Ridge Court	4	12	4	4	4	0	24	4	0	9	312
11 110203910728	8045 Sweet Creek Road	4	12	4	4	4	0	24	4	0	9	312
11 110203920685	110 Shady Ridge Court	4	12	4	4	4	0	24	4	0	9	312
11 115004101070	10732 Brent Circle	4	12	4	4	4	0	24	4	0	9	312
11 115004101088	10742 Brent Circle	4	12	4	4	4	0	24	4	0	9	312
11 121004620135	7660 Bellemont Ridge	4	12	4	4	4	0	24	4	0	9	312
11 121004620150	7640 Bellemont Ridge	4	12	4	4	4	0	24	4	0	9	312
11 121004620168	7630 Bellemont Ridge	4	12	4	4	4	0	24	4	0	9	312
11 121004620192	590 Bellemont Court	4	12	4	4	4	0	24	4	0	9	312
11 121004620200	600 Bellemont Court	4	12	4	4	4	0	24	4	0	9	312
11 121004620218	610 Bellemont Court	4	12	4	4	4	0	24	4	0	9	312
11 121004620226	620 Bellemont Court	4	12	4	4	4	0	24	4	0	9	312
11 121004620309	555 Bellemont Court	4	8	4	4	4	4	24	4	0	9	312
11 121004620358	505 Bellemont Court	4	12	4	4	4	0	24	4	0	9	312
11 121004620390	190 Henley Place	4	12	4	4	4	0	24	4	0	9	312
11 121004620408	200 Henley Place	4	12	4	4	4	0	24	4	0	9	312
11 121004620622	600 Bentley Court	4	12	4	4	4	0	24	4	0	9	312
11 121004620655	630 Bentley Court	4	12	4	4	4	0	24	4	0	9	312
11 121004620663	635 Bentley Court	4	12	4	4	4	0	24	4	0	9	312
11 121004620671	625 Bentley Court	4	12	4	4	4	0	24	4	0	9	312
11 121004620705	700 Henley Court	4	12	4	4	4	0	24	4	0	9	312
11 121004630951	11215 Shelton Place	4	12	4	4	4	0	24	4	0	9	312
11 121104500112	7460 Brookstead Crossing	4	12	4	4	4	0	24	4	0	9	312
11 121104510731	11120 Crofton Overlook Cou	4	12	4	4	4	0	24	4	0	9	312
11 121104510749	11130 Crofton Overlook Cou	4	12	4	4	4	0	24	4	0	9	312
11 121104510756	11140 Crofton Overlook Cou	4	12	4	4	4	0	24	4	0	9	312
11 121104510780	11170 Crofton Overlook Cou	4	12	4	4	4	0	24	4	0	9	312
11 121104510947	7630 Brookstead Crossing	4	12	4	4	4	0	24	4	0	9	312
11 121104620803	7490 Brookstead Crossing	4	12	4	4	4	0	24	4	0	9	312
11 123004540495	210 Benton Street	4	12	4	4	4	0	24	4	0	9	312
11 126004760385		0	4	12	4	4	0	24	4	0	9	312
11 115104110203	10615 Montclair Way	4	12	8	4	4	0	28	7	4	0	308
11 115104120301	120 Wood River Court	4	20	8	12	4	0	44	7	0	0	308
11 115104130177	330 Longvue Court	4	12	8	12	4	8	44	7	0	0	308
11 119104320853	10760 Cauley Creek Drive	4	16	4	4	4	0	28	11	0	0	308
11 124000500087	10545 Rogers Circle	8	20	20	12	16	76	76	4	0	0	304
11 124004560145	7475 Bell Road	4	20	20	20	12	76	76	4	0	0	304
11 119104320341	505 Bell Grove Point	4	8	4	4	4	0	20	6	0	9	300
11 119104330134	205 Parkside Club Court	4	8	4	4	4	0	20	6	0	9	300
11 119104330142	10580 Cauley Creek Drive	4	8	4	4	4	0	20	6	0	9	300
11 119104330290	500 Bell Grove Point	4	8	4	4	4	0	20	6	0	9	300
11 121004630845	11350 Shelton Place	4	8	4	4	4	0	20	6	0	9	300
11 121004630852	11340 Shelton Place	4	8	4	4	4	0	20	6	0	9	300
11 121004630860	11330 Shelton Place	4	8	4	4	4	0	20	6	0	9	300
11 121004631157	11345 Shelton Place	4	8	4	4	4	0	20	6	0	9	300
11 121004631165	11355 Shelton Place	4	8	4	4	4	0	20	6	0	9	300
11 121004730108	7690 Bellemont Ridge	4	8	4	4	4	0	20	6	0	9	300
11 121004730744	740 Henley Court	4	8	4	4	4	0	20	6	0	9	300
11 121004730751	750 Henley Court	4	8	4	4	4	0	20	6	0	9	300
11 121004730769	760 Henley Court	4	8	4	4	4	0	20	6	0	9	300
11 121004730785	725 Henley Court	4	8	4	4	4	0	20	6	0	9	300
11 121004730793	715 Henley Court	4	8	4	4	4	0	20	6	0	9	300
11 121004730819	7695 Bellemont Ridge	4	8	4	4	4	0	20	6	0	9	300
11 125004722445	11610 Crestview Terrace	4	8	4	4	4	0	20	6	0	9	300
11 125004722452	11620 Crestview Terrace	4	8	4	4	4	0	20	6	0	9	300
11 125004722460	11630 Crestview Terrace	4	8	4	4	4	0	20	6	0	9	300
11 125004722478	11640 Crestview Terrace	4	8	4	4	4	0	20	6	0	9	300
11 125004722486	11650 Crestview Terrace	4	8	4	4	4	0	20	6	0	9	300
11 125004722494	11660 Crestview Terrace	4	8	4	4	4	0	20	6	0	9	300
11 125004722502	11670 Crestview Terrace	4	8	4	4	4	0	20	6	0	9	300
11 125004722510	11680 Crestview Terrace	4	8	4	4	4	0	20	6	0	9	300
11 125004722528	11690 Crestview Terrace	4	8	4	4	4	0	20	6	0	9	300
11 125004730711	11385 Crestview Terrace	4	8	4	4	4	0	20	6	0	9	300
11 125004730729	11375 Crestview Terrace	4	8	4	4	4	0	20	6	0	9	300
11 125004730737	11355 Crestview Terrace	4	8	4	4	4	0	20	6	0	9	300
11 125004730745	885 Brookmere Way	4	8	4	4	4	0	20	6	0	9	300
11 125004730752	875 Brookmere Way	4	8	4	4	4	0	20	6	0	9	300
11 125004730760	865 Brookmere Way	4	8	4	4	4	0	20	6	0	9	300
11 125004730778	855 Brookmere Way	4	8	4	4	4	0	20	6	0	9	300
11 125004730786	845 Brookmere Way	4	8	4	4	4	0	20	6	0	9	300
11 125004730794	835 Brookmere Way	4	8	4	4	4	0	20	6	0	9	300
11 125004730802	11395 Crestview Terrace	4	8	4	4	4	0	20	6	0	9	300
11 125004731396	11300 Crestview Terrace	4	8	4	4	4	0	20	6	0	9	300
11 125004731404	11310 Crestview Terrace	4	8	4	4	4	0	20	6	0	9	300
11 125004731412	11320 Crestview Terrace	4	8	4	4	4	0	20	6	0	9	300
11 125004731420	11370 Crestview Terrace	4	8	4	4	4	0	20	6	0	9	300
11 125004731438	11380 Crestview Terrace	4	8	4	4	4	0	20	6	0	9	300
11 125004731446	11390 Crestview Terrace	4	8	4	4	4	0	20	6	0	9	300
11 125004731453	11400 Crestview Terrace	4	8	4	4	4	0	20	6	0	9	300
11 125004731461	11410 Crestview Terrace	4	8	4	4	4	0	20	6	0	9	300
11 125004731479	11420 Crestview Terrace	4	8	4	4	4	0	20	6	0	9	300
11 125004731487	11430 Crestview Terrace	4	8	4	4	4	0	20	6	0	9	300
11 125004731495	11440 Crestview Terrace	4	8	4	4	4	0	20	6	0	9	300
11 125004731503	11450 Crestview Terrace	4	8	4	4	4	0	20	6	0	9	300
11 125004731511	11460 Crestview Terrace	4	8	4	4	4	0	20	6	0	9	300
11 125004731529												

Property Conservation												
Parcel ID	Address	Percent in Floodplain Score	Cost Per Acre Score	Parcel Area Score	Ownership Score	Stream Length Score	Total Score	Total Subwatershed Score	Riparian Buffer Score	Impervious Area Score	Total Project Score	
11 125004731537	11480 Crestview Terrace	4	8	4	4	4	0	20	6	0	9	300
11 125004731545	11490 Crestview Terrace	4	8	4	4	4	0	20	6	0	9	300
11 125004731552	11425 Crestview Terrace	4	8	4	4	4	0	20	6	0	9	300
11 125004731560	11405 Crestview Terrace	4	8	4	4	4	0	20	6	0	9	300
11 125004731578	825 Brookmere Way	4	8	4	4	4	0	20	6	0	9	300
11 125004731602	11290 Crestview Terrace	4	8	4	4	4	0	20	6	0	9	300
11 125004731610	12295 Brookmere Place	4	8	4	4	4	0	20	6	0	9	300
11 125004732345	11510 Crestview Terrace	4	8	4	4	4	0	20	6	0	9	300
11 125004732352	11520 Crestview Terrace	4	8	4	4	4	0	20	6	0	9	300
11 125004732360	11530 Crestview Terrace	4	8	4	4	4	0	20	6	0	9	300
11 125004732378	11540 Crestview Terrace	4	8	4	4	4	0	20	6	0	9	300
11 125004732386	11550 Crestview Terrace	4	8	4	4	4	0	20	6	0	9	300
11 125004732394	11560 Crestview Terrace	4	8	4	4	4	0	20	6	0	9	300
11 125004732402	11570 Crestview Terrace	4	8	4	4	4	0	20	6	0	9	300
11 125004732410	11580 Crestview Terrace	4	8	4	4	4	0	20	6	0	9	300
11 125004732428	11590 Crestview Terrace	4	8	4	4	4	0	20	6	0	9	300
11 125004732436	11600 Crestview Terrace	4	8	4	4	4	0	20	6	0	9	300
11 125004732535	11210 Crestview Terrace	4	8	4	4	4	0	20	6	0	9	300
11 125004732543	11220 Crestview Terrace	4	8	4	4	4	0	20	6	0	9	300
11 125004732550	11230 Crestview Terrace	4	8	4	4	4	0	20	6	0	9	300
11 125004732568	11240 Crestview Terrace	4	8	4	4	4	0	20	6	0	9	300
11 125004732576	11250 Crestview Terrace	4	8	4	4	4	0	20	6	0	9	300
11 125004732584	11260 Crestview Terrace	4	8	4	4	4	0	20	6	0	9	300
11 125004732592	11270 Crestview Terrace	4	8	4	4	4	0	20	6	0	9	300
11 125004732600	11280 Crestview Terrace	4	8	4	4	4	0	20	6	0	9	300
11 125004732618	910 Crestview Drive	4	8	4	4	4	0	20	6	0	9	300
11 125004732626	920 Crestview Drive	4	8	4	4	4	0	20	6	0	9	300
11 125004732634	930 Crestview Drive	4	8	4	4	4	0	20	6	0	9	300
11 125004732642	940 Crestview Drive	4	8	4	4	4	0	20	6	0	9	300
11 125004732659	950 Crestview Drive	4	8	4	4	4	0	20	6	0	9	300
11 125004732667	960 Crestview Drive	4	8	4	4	4	0	20	6	0	9	300
11 125004732675	970 Crestview Drive	4	8	4	4	4	0	20	6	0	9	300
11 125004732691	12285 Brookmere Place	4	8	4	4	4	0	20	6	0	9	300
11 125004732709	12275 Brookmere Place	4	8	4	4	4	0	20	6	0	9	300
11 125004732717	12265 Brookmere Place	4	8	4	4	4	0	20	6	0	9	300
11 125004732725	12255 Brookmere Place	4	8	4	4	4	0	20	6	0	9	300
11 125004732733	12245 Brookmere Place	4	8	4	4	4	0	20	6	0	9	300
11 125004830412	7840 Cavendish Place	4	8	4	4	4	0	20	6	0	9	300
11 125004830420	7830 Cavendish Place	4	8	4	4	4	0	20	6	0	9	300
11 125004830438	7820 Cavendish Place	4	8	4	4	4	0	20	6	0	9	300
11 125004830487	209 Peacehaven Court	4	8	4	4	4	0	20	6	0	9	300
11 125004830552	7695 Cavendish Place	4	8	4	4	4	0	20	6	0	9	300
11 125004830602	7765 Cavendish Place	4	8	4	4	4	0	20	6	0	9	300
11 125004830610	7775 Cavendish Place	4	8	4	4	4	0	20	6	0	9	300
11 125004830628	7785 Cavendish Place	4	8	4	4	4	0	20	6	0	9	300
11 125004830644	618 Twickenham Court	4	8	4	4	4	0	20	6	0	9	300
11 125004830818	7810 Laurel Crest Drive	4	8	4	4	4	0	20	6	0	9	300
11 125004830966	7825 Laurel Crest Drive	4	8	4	4	4	0	20	6	0	9	300
11 125004831188	101 Laurel Crest Alley	4	8	4	4	4	0	20	6	0	9	300
11 125004832020	200 Bedford Alley	4	8	4	4	4	0	20	6	0	9	300
11 125004832186	201 Bedford Alley	4	8	4	4	4	0	20	6	0	9	300
11 125004832194		4	8	4	4	4	0	20	6	0	9	300
11 125004832301	301 Marlowe Alley	4	8	4	4	4	0	20	6	0	9	300
11 126004820643	11024 Taconic Way	4	8	4	4	4	0	20	6	0	9	300
11 126004820650	7812 Amawalk Circle	4	8	4	4	4	0	20	6	0	9	300
11 126004820668	7822 Amawalk Circle	4	8	4	4	4	0	20	6	0	9	300
11 126004820676	7832 Amawalk Circle	4	8	4	4	4	0	20	6	0	9	300
11 126004820684	7842 Amawalk Circle	4	8	4	4	4	0	20	6	0	9	300
11 126004820692	7852 Amawalk Circle	4	8	4	4	4	0	20	6	0	9	300
11 126004820700	7862 Amawalk Circle	4	8	4	4	4	0	20	6	0	9	300
11 126004820841	7999 Amawalk Circle	4	8	4	4	4	0	20	6	0	9	300
11 126004820858	7839 Amawalk Circle	4	8	4	4	4	0	20	6	0	9	300
11 126004820866	7879 Amawalk Circle	4	8	4	4	4	0	20	6	0	9	300
11 126004820874	7929 Amawalk Circle	4	8	4	4	4	0	20	6	0	9	300
11 129004940320	7850 Cavendish Place	4	8	4	4	4	0	20	6	0	9	300
11 129004940353	725 Potters Bar Lane	4	8	4	4	4	0	20	6	0	9	300
11 129004940924	700 Potters Bar Lane	4	8	4	4	4	0	20	6	0	9	300
11 129004940932	705 Potters Bar Lane	4	8	4	4	4	0	20	6	0	9	300
11 129004940940	7920 Cavendish Place	4	8	4	4	4	0	20	6	0	9	300
11 129004940957	7910 Cavendish Place	4	8	4	4	4	0	20	6	0	9	300
11 129004940965	7900 Cavendish Place	4	8	4	4	4	0	20	6	0	9	300
11 129004940973	7890 Cavendish Place	4	8	4	4	4	0	20	6	0	9	300
11 129004940999	11215 Blackstone Way	4	8	4	4	4	0	20	6	0	9	300
11 129004941005	11225 Blackstone Way	4	8	4	4	4	0	20	6	0	9	300
11 129004941013	11235 Blackstone Way	4	8	4	4	4	0	20	6	0	9	300
11 129004941617	7980 Cavendish Place	4	8	4	4	4	0	20	6	0	9	300
11 129004941625	7970 Cavendish Place	4	8	4	4	4	0	20	6	0	9	300
11 129004941633	7960 Cavendish Place	4	8	4	4	4	0	20	6	0	9	300
11 129004942805	690 Potters Bar Lane	4	8	4	4	4	0	20	6	0	9	300
11 129004942813	975 Blackmar Way	4	8	4	4	4	0	20	6	0	9	300
11 129004942847	980 Blackmar Way	4	8	4	4	4	0	20	6	0	9	300
11 129004942854	970 Blackmar Way	4	8	4	4	4	0	20	6	0	9	300
11 129004942896	930 Blackmar Way	4	8	4	4	4	0	20	6	0	9	300
11 129004942904	920 Blackmar Way	4	8	4	4	4	0	20	6	0	9	300
11 129004942912	910 Blackmar Way	4	8	4	4	4	0	20	6	0	9	300
11 129004942946	925 Blackmar Way	4	8	4	4	4	0	20	6	0	9	300
11 129004942953	935 Blackmar Way	4	8	4	4	4	0	20	6	0	9	300
11 129004942961	945 Blackmar Way	4	8	4	4	4	0	20	6	0	9	300
11 129004942979	695 Potters Bar Lane	4	8	4	4	4	0	20	6	0	9	300
11 129004950907	720 Potters Bar Lane	4	8	4	4	4	0	20	6	0	9	300
11 129004951046	7965 Cavendish Place	4	8	4	4	4	0	20	6	0	9	300
11 129004951053	7975 Cavendish Place	4	8	4	4	4	0	20	6	0	9	300
11 129004951061	7985 Cavendish Place	4	8	4	4	4	0	20	6	0	9	300
11 129004951079	7995 Cavendish Place	4	8	4	4	4	0	20	6	0	9	300
11 129004951087	8015 Cavendish Place	4	8	4	4	4	0	20	6	0	9	300
11 129004951095	8025 Cavendish Place	4	8	4	4	4	0	20	6	0	9	300
11 129004951111	11080 Bolster Court	4	8	4	4	4	0	20	6	0	9	300
11 129004951152	11040 Bolster Court	4	8	4	4	4	0	20	6	0	9	300
11 129004951608	115 Splinter Court	4	8	4	4	4	0	20	6	0	9	300
11 129005002104	225 Thamesmar Lane	4	8	4	4	4	0	20	6	0	9	300
11 129005002146	11553 Twickham Court	4	8	4	4	4	0	20	6	0	9	300
11 129005002153	11543 Twickham Court	4	8	4	4	4	0	20	6	0	9	300
11 129005002161	11533 Twickham Court	4	8	4	4	4	0	20	6	0	9	300
11 129005002203	8265 Cavendish Place	4	8	4	4	4	0	20	6	0	9	300
11 129005002211	8275 Cavendish Place	4	8	4	4	4	0	20	6	0	9	300
11 129005002229	8285 Cavendish Place	4	8	4	4	4	0	20	6	0	9	300
11 129005002237	8295 Cavendish Place	4	8	4	4	4	0	20	6	0	9	300
11 129005011162	11030 Bolster Court	4	8	4	4	4	0	20	6	0	9	300
11 129005011196	11015 Bolster Court	4	8	4	4	4	0	20	6	0	9	300
11 129005011675	1065 Blackwood Court	4	8	4	4	4	0	20	6	0	9	300
11 129005011683	1075 Blackwood Court	4	8	4	4	4	0	20	6	0	9	300
11 129005011691	1085 Blackwood Court	4	8	4	4	4	0	20	6	0	9	300
11 129005011733	1100 Blackwood Court	4	8	4	4	4	0	20	6	0	9	300
11 129005011741	1090 Blackwood Court	4	8	4	4	4	0	20	6	0	9	300
11 129005011758	1080 Blackwood Court	4	8	4	4	4	0</					

Property Conservation												
Parcel ID	Address	Percent in Floodplain Score	Cost Per Acre Score	Parcel Area Score	Ownership Score	Stream Length Score	Total Score	Total Subwatershed Score	Riparian Buffer Score	Impervious Area Score	Total Project Score	
11 129005011790	8145 Cavendish Place	4	8	4	4	4	0	20	6	0	9	300
11 129005011816	8160 Cavendish Place	4	8	4	4	4	0	20	6	0	9	300
11 129005011840	8120 Cavendish Place	4	8	4	4	4	0	20	6	0	9	300
11 129005011857	8110 Cavendish Place	4	8	4	4	4	0	20	6	0	9	300
11 129005011865	8100 Cavendish Place	4	8	4	4	4	0	20	6	0	9	300
11 129005011873	8090 Cavendish Place	4	8	4	4	4	0	20	6	0	9	300
11 129005011881	11177 Peachcove Court	4	8	4	4	4	0	20	6	0	9	300
11 129005011899	11187 Peachcove Court	4	8	4	4	4	0	20	6	0	9	300
11 129005011907	11197 Peachcove Court	4	8	4	4	4	0	20	6	0	9	300
11 129005011915	11207 Peachcove Court	4	8	4	4	4	0	20	6	0	9	300
11 129005011964	11232 Peachcove Court	4	8	4	4	4	0	20	6	0	9	300
11 129005011980	11202 Peachcove Court	4	8	4	4	4	0	20	6	0	9	300
11 129005011998	11192 Peachcove Court	4	8	4	4	4	0	20	6	0	9	300
11 129005012012	8195 Cavendish Place	4	8	4	4	4	0	20	6	0	9	300
11 129005012038	11518 Twickham Court	4	8	4	4	4	0	20	6	0	9	300
11 129005012046	11528 Twickham Court	4	8	4	4	4	0	20	6	0	9	300
11 129005012061	210 Thamesmar Lane	4	8	4	4	4	0	20	6	0	9	300
11 129005012178	11513 Twickham Court	4	8	4	4	4	0	20	6	0	9	300
11 129005012186	8225 Cavendish Place	4	8	4	4	4	0	20	6	0	9	300
11 129005012392	310 Abbotbury Lane	4	8	4	4	4	0	20	6	0	9	300
11 129005012418	8210 Cavendish Place	4	8	4	4	4	0	20	6	0	9	300
11 129005012483	11142 Peachcove Court	4	8	4	4	4	0	20	6	0	9	300
11 129005012491	11132 Peachcove Court	4	8	4	4	4	0	20	6	0	9	300
11 129005012525	11102 Peachcove Court	4	8	4	4	4	0	20	6	0	9	300
11 129005012533	11092 Peachcove Court	4	8	4	4	4	0	20	6	0	9	300
11 129005012541	11082 Peachcove Court	4	8	4	4	4	0	20	6	0	9	300
11 129005012558	11072 Peachcove Court	4	8	4	4	4	0	20	6	0	9	300
11 129005012582	11067 Peachcove Court	4	8	4	4	4	0	20	6	0	9	300
11 129005012608	11087 Peachcove Court	4	8	4	4	4	0	20	6	0	9	300
11 129005012616	11097 Peachcove Court	4	8	4	4	4	0	20	6	0	9	300
11 129005012624	11107 Peachcove Court	4	8	4	4	4	0	20	6	0	9	300
11 129005012632	11137 Peachcove Court	4	8	4	4	4	0	20	6	0	9	300
11 129005012640	1220 Clandon Place	4	8	4	4	4	0	20	6	0	9	300
11 129005012665	1200 Clandon Place	4	8	4	4	4	0	20	6	0	9	300
11 129005012673	1190 Clandon Place	4	8	4	4	4	0	20	6	0	9	300
11 129005012681	1180 Clandon Place	4	8	4	4	4	0	20	6	0	9	300
11 129005012699	1170 Clandon Place	4	8	4	4	4	0	20	6	0	9	300
11 129005012731	1165 Clandon Place	4	8	4	4	4	0	20	6	0	9	300
11 129005012749	1175 Clandon Place	4	8	4	4	4	0	20	6	0	9	300
11 129005012772	1205 Clandon Place	4	8	4	4	4	0	20	6	0	9	300
11 129005012780	1215 Clandon Place	4	8	4	4	4	0	20	6	0	9	300
11 129005012798	1225 Clandon Place	4	8	4	4	4	0	20	6	0	9	300
11 129005021237	11055 Bolster Court	4	8	4	4	4	0	20	6	0	9	300
11 129005021245	11075 Bolster Court	4	8	4	4	4	0	20	6	0	9	300
11 129005021252	11085 Bolster Court	4	8	4	4	4	0	20	6	0	9	300
11 129005021260	8055 Cavendish Place	4	8	4	4	4	0	20	6	0	9	300
11 129005021294	11105 Thames Lane	4	8	4	4	4	0	20	6	0	9	300
11 129005021310	11125 Thames Lane	4	8	4	4	4	0	20	6	0	9	300
11 129005021351	11165 Thames Lane	4	8	4	4	4	0	20	6	0	9	300
11 129005021369	11175 Thames Lane	4	8	4	4	4	0	20	6	0	9	300
11 129005021393	11180 Thames Lane	4	8	4	4	4	0	20	6	0	9	300
11 129005021401	11170 Thames Lane	4	8	4	4	4	0	20	6	0	9	300
11 129005021443	8101 Cannock Court	4	8	4	4	4	0	20	6	0	9	300
11 129005021468	8105 Cannock Court	4	8	4	4	4	0	20	6	0	9	300
11 129005021484	11120 Thames Lane	4	8	4	4	4	0	20	6	0	9	300
11 129005021492	11110 Thames Lane	4	8	4	4	4	0	20	6	0	9	300
11 129005021500	11100 Thames Lane	4	8	4	4	4	0	20	6	0	9	300
11 129005021518	8050 Cavendish Place	4	8	4	4	4	0	20	6	0	9	300
11 129005021526	8040 Cavendish Place	4	8	4	4	4	0	20	6	0	9	300
11 129005021534	8030 Cavendish Place	4	8	4	4	4	0	20	6	0	9	300
11 129005021559	110 Splinter Court	4	8	4	4	4	0	20	6	0	9	300
11 129005021641	8095 Cavendish Place	4	8	4	4	4	0	20	6	0	9	300
11 129005022995	950 Ellsworth Way	4	8	4	4	4	0	20	6	0	9	300
11 129005023001	942 Ellsworth Way	4	8	4	4	4	0	20	6	0	9	300
11 129005023019	934 Ellsworth Way	4	8	4	4	4	0	20	6	0	9	300
11 129005023027	926 Ellsworth Way	4	8	4	4	4	0	20	6	0	9	300
11 129005023068	11007 Ellsworth Cove	4	8	4	4	4	0	20	6	0	9	300
11 129005023076	11015 Ellsworth Cove	4	8	4	4	4	0	20	6	0	9	300
11 129005023084	11023 Ellsworth Cove	4	8	4	4	4	0	20	6	0	9	300
11 129005023092	11029 Ellsworth Cove	4	8	4	4	4	0	20	6	0	9	300
11 129005023100	11037 Ellsworth Cove	4	8	4	4	4	0	20	6	0	9	300
11 129005023167	11059 Ellsworth Cove	4	8	4	4	4	0	20	6	0	9	300
11 129005023175	11067 Ellsworth Cove	4	8	4	4	4	0	20	6	0	9	300
11 129005023183	11075 Ellsworth Cove	4	8	4	4	4	0	20	6	0	9	300
11 129005023191	11083 Ellsworth Cove	4	8	4	4	4	0	20	6	0	9	300
11 129005023209	824 Langely Path	4	8	4	4	4	0	20	6	0	9	300
11 129005023217	816 Langely Path	4	8	4	4	4	0	20	6	0	9	300
11 129005023225	808 Langely Path	4	8	4	4	4	0	20	6	0	9	300
11 13200600120	8470 River Walk Landing	4	8	4	4	4	0	20	6	0	9	300
11 13200600138	8460 River Walk Landing	4	8	4	4	4	0	20	6	0	9	300
11 13200600146	8450 River Walk Landing	4	8	4	4	4	0	20	6	0	9	300
11 13200600153	300 Riverwalk Terrace	4	8	4	4	4	0	20	6	0	9	300
11 13200600161	8420 River Walk Landing	4	8	4	4	4	0	20	6	0	9	300
11 13200600179	8410 River Walk Landing	4	8	4	4	4	0	20	6	0	9	300
11 13200600187	8400 River Walk Landing	4	8	4	4	4	0	20	6	0	9	300
11 13200600229	10955 Regal Forest Drive	4	8	4	4	4	0	20	6	0	9	300
11 13200600344	8525 River Walk Landing	4	8	4	4	4	0	20	6	0	9	300
11 13200600476	10985 Regal Forest Drive	4	8	4	4	4	0	20	6	0	9	300
11 13200601227	10925 Regal Forest Drive	4	8	4	4	4	0	20	6	0	9	300
11 13200601235	10935 Regal Forest Drive	4	8	4	4	4	0	20	6	0	9	300
11 13200601243	10945 Regal Forest Drive	4	8	4	4	4	0	20	6	0	9	300
11 132005082225	820 Morganton Drive	4	8	4	4	4	0	20	6	0	9	300
11 132005082233	816 Morganton Drive	4	8	4	4	4	0	20	6	0	9	300
11 132005082241	812 Morganton Drive	4	8	4	4	4	0	20	6	0	9	300
11 132005082258	808 Morganton Drive	4	8	4	4	4	0	20	6	0	9	300
11 132005082266	804 Morganton Drive	4	8	4	4	4	0	20	6	0	9	300
11 132005082308	788 Morganton Drive	4	8	4	4	4	0	20	6	0	9	300
11 132005082316	784 Morganton Drive	4	8	4	4	4	0	20	6	0	9	300
11 132005082324	780 Morganton Drive	4	8	4	4	4	0	20	6	0	9	300
11 132005082340	765 Morganton Drive	4	8	4	4	4	0	20	6	0	9	300
11 132005082357	769 Morganton Drive	4	8	4	4	4	0	20	6	0	9	300
11 132005082365	773 Morganton Drive	4	8	4	4	4	0	20	6	0	9	300
11 132005082373	11005 Kemp Road	4	8	4	4	4	0	20	6	0	9	300
11 132005082381	11009 Kemp Road	4	8	4	4	4	0	20	6	0	9	300
11 132005082399	11013 Kemp Road	4	8	4	4	4	0	20	6	0	9	300
11 132005082407	11017 Kemp Road	4	8	4	4	4	0	20	6	0	9	300
11 132005082415	11025 Kemp Road	4	8	4	4	4	0	20	6	0	9	300
11 132005082423	11024 Kemp Road	4	8	4	4	4	0	20	6	0	9	300
11 132005082431	11020 Kemp Road	4	8	4	4	4	0	20	6	0	9	300
11 132005082449	11016 Kemp Road	4	8	4	4	4	0	20	6	0	9	300
11 132005082456	11012 Kemp Road	4	8	4	4	4	0	20	6	0	9	300
11 132005082464	11008 Kemp Road	4	8	4	4	4	0	20	6	0	9	300
11 132005082472	11000 Kemp Road	4	8	4	4	4	0	20	6	0	9	300
11 132005082480	789 Morganton Drive	4	8	4	4	4	0	20	6	0	9	300
11 132005082498	797 Morganton Drive	4	8	4	4	4	0</					

Property Conservation												
Parcel ID	Address	Percent in Floodplain Score	Cost Per Acre Score	Parcel Area Score	Ownership Score	Stream Length Score	Total Score	Total Subwatershed Score	Riparian Buffer Score	Impervious Area Score	Total Project Score	
11 132005082506	809 Morganton Drive	4	8	4	4	4	0	20	6	0	9	300
11 132005082514	813 Morganton Drive	4	8	4	4	4	0	20	6	0	9	300
11 132005082522	817 Morganton Drive	4	8	4	4	4	0	20	6	0	9	300
11 132005082530	821 Morganton Drive	4	8	4	4	4	0	20	6	0	9	300
11 132005082548	825 Morganton Drive	4	8	4	4	4	0	20	6	0	9	300
11 132005090798	510 Gate Arbor Court	4	8	4	4	4	0	20	6	0	9	300
11 132005090806	8488 Spring Breeze Terrace	4	8	4	4	4	0	20	6	0	9	300
11 132005090814	8498 Spring Breeze Terrace	4	8	4	4	4	0	20	6	0	9	300
11 132005090822	8508 Spring Breeze Terrace	4	8	4	4	4	0	20	6	0	9	300
11 132005090830	8518 Spring Breeze Terrace	4	8	4	4	4	0	20	6	0	9	300
11 132005090848	8528 Spring Breeze Terrace	4	8	4	4	4	0	20	6	0	9	300
11 132005090855	8538 Spring Breeze Terrace	4	8	4	4	4	0	20	6	0	9	300
11 132005090863	8548 Spring Breeze Terrace	4	8	4	4	4	0	20	6	0	9	300
11 132005090871	8558 Spring Breeze Terrace	4	8	4	4	4	0	20	6	0	9	300
11 132005090889	8568 Spring Breeze Terrace	4	8	4	4	4	0	20	6	0	9	300
11 132005090897	8578 Spring Breeze Terrace	4	8	4	4	4	0	20	6	0	9	300
11 132005090905	8569 Spring Breeze Terrace	4	8	4	4	4	0	20	6	0	9	300
11 132005090913	8559 Spring Breeze Terrace	4	8	4	4	4	0	20	6	0	9	300
11 132005090921	8549 Spring Breeze Terrace	4	8	4	4	4	0	20	6	0	9	300
11 132005091531	8588 Spring Breeze Terrace	4	8	4	4	4	0	20	6	0	9	300
11 132005091549	370 Lahontan Pass	4	8	4	4	4	0	20	6	0	9	300
11 132005091556	360 Lahontan Pass	4	8	4	4	4	0	20	6	0	9	300
11 132005091564	105 Alvord Court	4	8	4	4	4	0	20	6	0	9	300
11 132005091572	115 Alvord Court	4	8	4	4	4	0	20	6	0	9	300
11 132005091580	125 Alvord Court	4	8	4	4	4	0	20	6	0	9	300
11 132005091606	140 Alvord Court	4	8	4	4	4	0	20	6	0	9	300
11 132005091614	130 Alvord Court	4	8	4	4	4	0	20	6	0	9	300
11 132005091622	120 Alvord Court	4	8	4	4	4	0	20	6	0	9	300
11 132005091630	110 Alvord Court	4	8	4	4	4	0	20	6	0	9	300
11 132005091648	330 Lahontan Pass	4	8	4	4	4	0	20	6	0	9	300
11 132005091655	320 Lahontan Pass	4	8	4	4	4	0	20	6	0	9	300
11 132005091705	325 Lahontan Pass	4	8	4	4	4	0	20	6	0	9	300
11 132005091721	345 Lahontan Pass	4	8	4	4	4	0	20	6	0	9	300
11 132005091739	355 Lahontan Pass	4	8	4	4	4	0	20	6	0	9	300
11 132005091747	365 Lahontan Pass	4	8	4	4	4	0	20	6	0	9	300
11 132005091754	375 Lahontan Pass	4	8	4	4	4	0	20	6	0	9	300
11 132005091762	385 Lahontan Pass	4	8	4	4	4	0	20	6	0	9	300
11 132005091770	395 Lahontan Pass	4	8	4	4	4	0	20	6	0	9	300
11 132005091788	405 Lahontan Pass	4	8	4	4	4	0	20	6	0	9	300
11 132005091796	415 Lahontan Pass	4	8	4	4	4	0	20	6	0	9	300
11 132005091879	400 Lahontan Pass	4	8	4	4	4	0	20	6	0	9	300
11 132005091887	390 Lahontan Pass	4	8	4	4	4	0	20	6	0	9	300
11 132005092588	752 Morganton Drive	4	8	4	4	4	0	20	6	0	9	300
11 132005092596	748 Morganton Drive	4	8	4	4	4	0	20	6	0	9	300
11 132005092604	744 Morganton Drive	4	8	4	4	4	0	20	6	0	9	300
11 132005092612	740 Morganton Drive	4	8	4	4	4	0	20	6	0	9	300
11 132005092620	736 Morganton Drive	4	8	4	4	4	0	20	6	0	9	300
11 132005092885	745 Morganton Drive	4	8	4	4	4	0	20	6	0	9	300
11 132005092893	749 Morganton Drive	4	8	4	4	4	0	20	6	0	9	300
11 132005092901	753 Morganton Drive	4	8	4	4	4	0	20	6	0	9	300
11 132005100936	615 Stonestile Trace	4	8	4	4	4	0	20	6	0	9	300
11 132005100944	625 Stonestile Trace	4	8	4	4	4	0	20	6	0	9	300
11 132005101827	445 Lahontan Pass	4	8	4	4	4	0	20	6	0	9	300
11 132005101868	410 Lahontan Pass	4	8	4	4	4	0	20	6	0	9	300
11 132005101918	205 Gladeside Path	4	8	4	4	4	0	20	6	0	9	300
11 132005101926	215 Gladeside Path	4	8	4	4	4	0	20	6	0	9	300
11 132005101934	225 Gladeside Path	4	8	4	4	4	0	20	6	0	9	300
11 132005101942	235 Gladeside Path	4	8	4	4	4	0	20	6	0	9	300
11 132005101959	245 Gladeside Path	4	8	4	4	4	0	20	6	0	9	300
11 132005101967	255 Gladeside Path	4	8	4	4	4	0	20	6	0	9	300
11 132005101975	265 Gladeside Path	4	8	4	4	4	0	20	6	0	9	300
11 132005101983	275 Gladeside Path	4	8	4	4	4	0	20	6	0	9	300
11 132005101991	285 Gladeside Path	4	8	4	4	4	0	20	6	0	9	300
11 132005102072	230 Gladeside Path	4	8	4	4	4	0	20	6	0	9	300
11 132005102080	220 Gladeside Path	4	8	4	4	4	0	20	6	0	9	300
11 132005102098	210 Gladeside Path	4	8	4	4	4	0	20	6	0	9	300
11 132005102106	485 Lahontan Pass	4	8	4	4	4	0	20	6	0	9	300
11 132005102114	495 Lahontan Pass	4	8	4	4	4	0	20	6	0	9	300
11 132005102122	505 Lahontan Pass	4	8	4	4	4	0	20	6	0	9	300
11 132005102635	732 Morganton Drive	4	8	4	4	4	0	20	6	0	9	300
11 132005102643	728 Morganton Drive	4	8	4	4	4	0	20	6	0	9	300
11 132005102650	724 Morganton Drive	4	8	4	4	4	0	20	6	0	9	300
11 132005102668	720 Morganton Drive	4	8	4	4	4	0	20	6	0	9	300
11 132005102676	716 Morganton Drive	4	8	4	4	4	0	20	6	0	9	300
11 132005102684	712 Morganton Drive	4	8	4	4	4	0	20	6	0	9	300
11 132005102692	708 Morganton Drive	4	8	4	4	4	0	20	6	0	9	300
11 132005102700	700 Morganton Drive	4	8	4	4	4	0	20	6	0	9	300
11 132005102718	701 Morganton Drive	4	8	4	4	4	0	20	6	0	9	300
11 132005102726	705 Morganton Drive	4	8	4	4	4	0	20	6	0	9	300
11 132005102734	709 Morganton Drive	4	8	4	4	4	0	20	6	0	9	300
11 132005102742	713 Morganton Drive	4	8	4	4	4	0	20	6	0	9	300
11 132005102759	615 Apperson Way	4	8	4	4	4	0	20	6	0	9	300
11 132005102767	625 Apperson Way	4	8	4	4	4	0	20	6	0	9	300
11 132005102775	635 Apperson Way	4	8	4	4	4	0	20	6	0	9	300
11 132005102783	645 Apperson Way	4	8	4	4	4	0	20	6	0	9	300
11 132005102791	655 Apperson Way	4	8	4	4	4	0	20	6	0	9	300
11 132005102809	665 Apperson Way	4	8	4	4	4	0	20	6	0	9	300
11 132005102817	662 Apperson Way	4	8	4	4	4	0	20	6	0	9	300
11 132005102825	642 Apperson Way	4	8	4	4	4	0	20	6	0	9	300
11 132005102833	622 Apperson Way	4	8	4	4	4	0	20	6	0	9	300
11 132005102841	602 Apperson Way	4	8	4	4	4	0	20	6	0	9	300
11 132005102858	725 Morganton Drive	4	8	4	4	4	0	20	6	0	9	300
11 132005102866	733 Morganton Drive	4	8	4	4	4	0	20	6	0	9	300
11 132005102874	741 Morganton Drive	4	8	4	4	4	0	20	6	0	9	300
11 132005110109	8490 River Walk Landing	4	8	4	4	4	0	20	6	0	9	300
11 132005110117	8480 River Walk Landing	4	8	4	4	4	0	20	6	0	9	300
11 132005110380	11085 Regal Forest Drive	4	8	4	4	4	0	20	6	0	9	300
11 132005110398	11075 Regal Forest Drive	4	8	4	4	4	0	20	6	0	9	300
11 132005110408	11065 Regal Forest Drive	4	8	4	4	4	0	20	6	0	9	300
11 132005110414	8400 Sundial Court	4	8	4	4	4	0	20	6	0	9	300
11 132005110422	8401 Sundial Court	4	8	4	4	4	0	20	6	0	9	300
11 132005110430	11025 Regal Forest Drive	4	8	4	4	4	0	20	6	0	9	300
11 132005110448	11015 Regal Forest Drive	4	8	4	4	4	0	20	6	0	9	300
11 132005110455	11005 Regal Forest Drive	4	8	4	4	4	0	20	6	0	9	300
11 132005110463	10995 Regal Forest Drive	4	8	4	4	4	0	20	6	0	9	300
11 132005110604	8410 Sundial Court	4	8	4	4	4	0	20	6	0	9	300
11 132005110612	8420 Sundial Court	4	8	4	4	4	0	20	6	0	9	300
11 132005110620	8430 Sundial Court	4	8	4	4	4	0	20	6	0	9	300
11 132005110661	8461 Sundial Court	4	8	4	4	4	0	20	6	0	9	300
11 132005110679	8451 Sundial Court	4	8	4	4	4	0	20	6	0	9	300
11 132005110687	8441 Sundial Court	4	8	4	4	4	0	20	6	0	9	300
11 132005110695	8431 Sundial Court	4	8	4	4	4	0	20	6	0	9	300
11 132005110703	8421 Sundial Court	4	8	4	4	4	0	20	6	0	9	300
11 132005110711	8411 Sundial Court	4	8	4	4	4	0	20	6	0	9	300
11 132005111271	310 Riverwalk Terrace	4	8	4	4	4	0	20	6	0	9	300

Property Conservation

Parcel ID	Address	Percent in Floodplain Score	Cost Per Acre Score	Parcel Area Score	Ownership Score	Stream Length Score	Total Score	Total Subwatershed Score	Riparian Buffer Score	Impervious Area Score	Total Project Score	
11 132005111289	320 Riverwalk Terrace	4	8	4	4	4	0	20	6	0	9	300
11 132005111297	330 Riverwalk Terrace	4	8	4	4	4	0	20	6	0	9	300
11 132005111305	340 Riverwalk Terrace	4	8	4	4	4	0	20	6	0	9	300
11 132005111313	350 Riverwalk Terrace	4	8	4	4	4	0	20	6	0	9	300
11 132005111321	360 Riverwalk Terrace	4	8	4	4	4	0	20	6	0	9	300
11 132005111339	370 Riverwalk Terrace	4	8	4	4	4	0	20	6	0	9	300
11 132005111347	380 Riverwalk Terrace	4	8	4	4	4	0	20	6	0	9	300
11 132005111354	390 Riverwalk Terrace	4	8	4	4	4	0	20	6	0	9	300
11 132005111362	400 Riverwalk Terrace	4	8	4	4	4	0	20	6	0	9	300
11 132005111370	410 Riverwalk Terrace	4	8	4	4	4	0	20	6	0	9	300
11 132005111388	420 Riverwalk Terrace	4	8	4	4	4	0	20	6	0	9	300
11 132005111420	415 Riverwalk Terrace	4	8	4	4	4	0	20	6	0	9	300
11 132005111438	405 Riverwalk Terrace	4	8	4	4	4	0	20	6	0	9	300
11 132005111446	395 Riverwalk Terrace	4	8	4	4	4	0	20	6	0	9	300
11 132005111453	385 Riverwalk Terrace	4	8	4	4	4	0	20	6	0	9	300
11 132005111461	375 Riverwalk Terrace	4	8	4	4	4	0	20	6	0	9	300
11 132005111479	365 Riverwalk Terrace	4	8	4	4	4	0	20	6	0	9	300
11 132005111487	355 Riverwalk Terrace	4	8	4	4	4	0	20	6	0	9	300
11 132005111495	345 Riverwalk Terrace	4	8	4	4	4	0	20	6	0	9	300
11 132005111503	335 Riverwalk Terrace	4	8	4	4	4	0	20	6	0	9	300
11 132005111511	325 Riverwalk Terrace	4	8	4	4	4	0	20	6	0	9	300
11 132005111529	315 Riverwalk Terrace	4	8	4	4	4	0	20	6	0	9	300
11 13400610646	265 Treadstone Overlook	4	8	4	4	4	0	20	6	0	9	300
11 134005110048	8500 River Walk Landing	4	8	4	4	4	0	20	6	0	9	300
11 134005110055	8510 River Walk Landing	4	8	4	4	4	0	20	6	0	9	300
11 134005110063	8520 River Walk Landing	4	8	4	4	4	0	20	6	0	9	300
11 134005110071	8530 River Walk Landing	4	8	4	4	4	0	20	6	0	9	300
11 134005110089	8540 River Walk Landing	4	8	4	4	4	0	20	6	0	9	300
11 134005110097	8550 River Walk Landing	4	8	4	4	4	0	20	6	0	9	300
11 134005110105	8560 River Walk Landing	4	8	4	4	4	0	20	6	0	9	300
11 134005110113	8570 River Walk Landing	4	8	4	4	4	0	20	6	0	9	300
11 134005110121	8580 River Walk Landing	4	8	4	4	4	0	20	6	0	9	300
11 134005110139	8590 River Walk Landing	4	8	4	4	4	0	20	6	0	9	300
11 134005110337	8545 River Walk Landing	4	8	4	4	4	0	20	6	0	9	300
11 134005130160	100 Treadstone Overlook	4	8	4	4	4	0	20	6	0	9	300
11 134005130228	155 Treadstone Overlook	4	8	4	4	4	0	20	6	0	9	300
11 134005130236	145 Treadstone Overlook	4	8	4	4	4	0	20	6	0	9	300
11 134005130244	125 Treadstone Overlook	4	8	4	4	4	0	20	6	0	9	300
11 134005130251	115 Treadstone Overlook	4	8	4	4	4	0	20	6	0	9	300
11 134005130269	105 Treadstone Overlook	4	8	4	4	4	0	20	6	0	9	300
11 134005130277	8615 River Walk Landing	4	8	4	4	4	0	20	6	0	9	300
11 134005130285	8605 River Walk Landing	4	8	4	4	4	0	20	6	0	9	300
11 134005130350	715 Treadstone Court	4	8	4	4	4	0	20	6	0	9	300
11 134005130368	725 Treadstone Court	4	8	4	4	4	0	20	6	0	9	300
11 134005130376	735 Treadstone Court	4	8	4	4	4	0	20	6	0	9	300
11 134005130384	745 Treadstone Court	4	8	4	4	4	0	20	6	0	9	300
11 134005130392	755 Treadstone Court	4	8	4	4	4	0	20	6	0	9	300
11 134005130400	765 Treadstone Court	4	8	4	4	4	0	20	6	0	9	300
11 134005130418	775 Treadstone Court	4	8	4	4	4	0	20	6	0	9	300
11 134005130434	790 Treadstone Court	4	8	4	4	4	0	20	6	0	9	300
11 134005130459	770 Treadstone Court	4	8	4	4	4	0	20	6	0	9	300
11 134005130467	760 Treadstone Court	4	8	4	4	4	0	20	6	0	9	300
11 134005130475	750 Treadstone Court	4	8	4	4	4	0	20	6	0	9	300
11 134005130483	740 Treadstone Court	4	8	4	4	4	0	20	6	0	9	300
11 134005130491	730 Treadstone Court	4	8	4	4	4	0	20	6	0	9	300
11 134005130509	720 Treadstone Court	4	8	4	4	4	0	20	6	0	9	300
11 134005130517	710 Treadstone Court	4	8	4	4	4	0	20	6	0	9	300
11 134005130541	165 Treadstone Overlook	4	8	4	4	4	0	20	6	0	9	300
11 134005130558	175 Treadstone Overlook	4	8	4	4	4	0	20	6	0	9	300
11 134005130566	185 Treadstone Overlook	4	8	4	4	4	0	20	6	0	9	300
11 134005130574	195 Treadstone Overlook	4	8	4	4	4	0	20	6	0	9	300
11 134005130582	205 Treadstone Overlook	4	8	4	4	4	0	20	6	0	9	300
11 134005130590	215 Treadstone Overlook	4	8	4	4	4	0	20	6	0	9	300
11 134005130608	225 Treadstone Overlook	4	8	4	4	4	0	20	6	0	9	300
11 134005130616	235 Treadstone Overlook	4	8	4	4	4	0	20	6	0	9	300
11 134005130665	250 Treadstone Overlook	4	8	4	4	4	0	20	6	0	9	300
11 134005130673	240 Treadstone Overlook	4	8	4	4	4	0	20	6	0	9	300
11 134005130681	230 Treadstone Overlook	4	8	4	4	4	0	20	6	0	9	300
11 134005130699	220 Treadstone Overlook	4	8	4	4	4	0	20	6	0	9	300
11 134005130707	210 Treadstone Overlook	4	8	4	4	4	0	20	6	0	9	300
11 134005130715	200 Treadstone Overlook	4	8	4	4	4	0	20	6	0	9	300
11 134005130723	190 Treadstone Overlook	4	8	4	4	4	0	20	6	0	9	300
11 134005130731	180 Treadstone Overlook	4	8	4	4	4	0	20	6	0	9	300
11 072202540049	9290 Prestwick Club Drive	4	12	8	4	4	8	36	4	4	0	288
11 072202540056	9280 Prestwick Club Drive	4	12	8	4	4	8	36	4	4	0	288
11 113004175020	1257 CAULEY CREEK OVERLOOK	4	20	4	4	4	0	32	9	0	0	288
11 113004175038	1255 CAULEY CREEK OVERLOOK	4	20	4	4	4	0	32	9	0	0	288
11 113004175046	1253 CAULEY CREEK OVERLOOK	4	20	4	4	4	0	32	9	0	0	288
11 113004175053	1251 CAULEY CREEK OVERLOOK	4	20	4	4	4	0	32	9	0	0	288
11 113004175061	1249 CAULEY CREEK OVERLOOK	4	20	4	4	4	0	32	9	0	0	288
11 113004175079	1247 CAULEY CREEK OVERLOOK	4	20	4	4	4	0	32	9	0	0	288
11 113004175087	600 KILEY LN	4	20	4	4	4	0	32	9	0	0	288
11 113004175111	606 KILEY LN	4	20	4	4	4	0	32	9	0	0	288
11 113004175129	608 KILEY LN	4	20	4	4	4	0	32	9	0	0	288
11 113004175137	1245 CAULEY CREEK OVERLOOK	4	20	4	4	4	0	32	9	0	0	288
11 113004175145	1243 CAULEY CREEK OVERLOOK	4	20	4	4	4	0	32	9	0	0	288
11 113004175152	1241 CAULEY CREEK OVERLOOK	4	20	4	4	4	0	32	9	0	0	288
11 113004175160	1239 CAULEY CREEK OVERLOOK	4	20	4	4	4	0	32	9	0	0	288
11 113004175178	1237 CAULEY CREEK OVERLOOK	4	20	4	4	4	0	32	9	0	0	288
11 113004175186	1235 CAULEY CREEK OVERLOOK	4	20	4	4	4	0	32	9	0	0	288
11 113004175194	1233 CAULEY CREEK OVERLOOK	4	20	4	4	4	0	32	9	0	0	288
11 113004175202	1231 CAULEY CREEK OVERLOOK	4	20	4	4	4	0	32	9	0	0	288
11 113004175210	1229 CAULEY CREEK OVERLOOK	4	20	4	4	4	0	32	9	0	0	288
11 113004175228	1227 CAULEY CREEK OVERLOOK	4	20	4	4	4	0	32	9	0	0	288
11 113004175236	1225 CAULEY CREEK OVERLOOK	4	20	4	4	4	0	32	9	0	0	288
11 113004175244	1223 CAULEY CREEK OVERLOOK	4	20	4	4	4	0	32	9	0	0	288
11 113004175251	1221 CAULEY CREEK OVERLOOK	4	20	4	4	4	0	32	9	0	0	288
11 113004175269	1219 CAULEY CREEK OVERLOOK	4	20	4	4	4	0	32	9	0	0	288
11 113004175277	1217 CAULEY CREEK OVERLOOK	4	20	4	4	4	0	32	9	0	0	288
11 113004175285	1214 CAULEY CREEK OVERLOOK	4	20	4	4	4	0	32	9	0	0	288
11 113004175293	1216 CAULEY CREEK OVERLOOK	4	20	4	4	4	0	32	9	0	0	288
11 113004175301	1218 CAULEY CREEK OVERLOOK	4	20	4	4	4	0	32	9	0	0	288
11 113004175319	1220 CAULEY CREEK OVERLOOK	4	20	4	4	4	0	32	9	0	0	288
11 113004175327	1222 CAULEY CREEK OVERLOOK	4	20	4	4	4	0	32	9	0	0	288
11 113004175335	1224 CAULEY CREEK OVERLOOK	4	20	4	4	4	0	32	9	0	0	288
11 113004175343	1226 CAULEY CREEK OVERLOOK	4	20	4	4	4	0	32	9	0	0	288
11 113004175350	1230 CAULEY CREEK OVERLOOK	4	20	4	4	4	0	32	9	0	0	288
11 113004175368	1232 CAULEY CREEK OVERLOOK	4	20	4	4	4	0	32	9	0	0	288
11 113004175376	1234 CAULEY CREEK OVERLOOK	4	20	4	4	4	0	32	9	0	0	288
11 113004175384	1236 CAULEY CREEK OVERLOOK	4	20	4	4	4	0	32	9	0	0	288
11 113004175392	1238 CAULEY CREEK OVERLOOK	4	20	4	4	4	0	32	9	0	0	288
11 113004175400	1240 CAULEY CREEK OVERLOOK	4	20	4	4	4	0	32	9	0	0	288
11 113004175418	1242 CAULEY CREEK OVERLOOK	4	20	4	4	4	0	32	9	0	0	

Property Conservation												
Parcel ID	Address	Percent in Floodplain Score	Cost Per Acre Score	Parcel Area Score	Ownership Score	Stream Length Score	Total Score	Total Subwatershed Score	Riparian Buffer Score	Impervious Area Score	Total Project Score	
11 113004175442	1248 CAULEY CREEK OVERL	4	20	4	4	4	0	32	9	0	288	
11 113004175459	1250 CAULEY CREEK OVERL	4	20	4	4	4	0	32	9	0	288	
11 113004175467	1252 CAULEY CREEK OVERL	4	20	4	4	4	0	32	9	0	288	
11 113004175475	1254 CAULEY CREEK OVERL	4	20	4	4	4	0	32	9	0	288	
11 113004175483	1256 CAULEY CREEK OVERL	4	20	4	4	4	0	32	9	0	288	
11 113004175491	1258 CAULEY CREEK OVERL	4	20	4	4	4	0	32	9	0	288	
11 113004184980	1267 CAULEY CREEK OVERL	4	20	4	4	4	0	32	9	0	288	
11 113004184998	1265 CAULEY CREEK OVERL	4	20	4	4	4	0	32	9	0	288	
11 113004185003	1263 CAULEY CREEK OVERL	4	20	4	4	4	0	32	9	0	288	
11 113004185011	1259 CAULEY CREEK OVERL	4	20	4	4	4	0	32	9	0	288	
11 113004185508	1260 CAULEY CREEK OVERL	4	20	4	4	4	0	32	9	0	288	
11 113004185516	1262 CAULEY CREEK OVERL	4	20	4	4	4	0	32	9	0	288	
11 096300331704	5830 Hershinger Close	4	8	4	4	4	0	20	5	9	280	
11 096300331712	5840 Hershinger Close	4	8	4	4	4	0	20	5	9	280	
11 096300331720	5850 Hershinger Close	4	8	4	4	4	0	20	5	9	280	
11 115100450363	10515 Montclair Way	4	16	8	12	0	40	7	0	0	280	
11 115100450371	10505 Montclair Way	4	16	8	12	0	40	7	0	0	280	
11 115100450389	10500 Montclair Way	4	16	8	12	0	40	7	0	0	280	
11 115104110229	210 Riverbirch Place	4	16	8	4	8	40	7	0	0	280	
11 115104110245	215 Riverbirch Place	4	16	8	4	8	40	7	0	0	280	
11 115104120236	220 Riverbirch Place	4	16	8	4	8	40	7	0	0	280	
11 115104120277	10565 Montclair Way	4	16	8	4	8	40	7	0	0	280	
11 115104120293	110 Wood River Court	4	16	8	4	8	40	7	0	0	280	
11 115104120392	10520 Montclair Way	4	16	8	12	0	40	7	0	0	280	
11 115104130110	10675 Montclair Way	4	16	8	12	0	40	7	0	0	280	
11 115104130169	320 Longvue Court	4	16	8	12	0	40	7	0	0	280	
11 115104130466	315 Longvue Court	4	16	8	4	8	40	7	0	0	280	
11 095100330452	5945 W. Andechs Summit	4	12	4	4	4	28	5	4	1	280	
11 107003970035	11350 Technology Circle	4	12	8	4	0	28	7	0	3	280	
11 107003980125	11455 Lakefield Drive #100-	4	8	12	4	0	28	7	0	3	280	
11 108003840970		4	8	4	4	0	20	7	4	3	280	
11 107003830049	11420 Johns Creek Parkway	4	12	8	4	0	28	7	0	3	280	
11 094003300241	5845 State Bridge Road	4	8	4	4	0	20	5	0	9	280	
11 074000220709	790 Vista Bluff Drive	4	8	4	4	0	20	5	0	9	280	
11 074000220725	770 Vista Bluff Drive	4	8	4	4	0	20	5	0	9	280	
11 074000220857	185 High Bluff Court	4	8	4	4	0	20	5	0	9	280	
11 074000220865	195 High Bluff Court	4	8	4	4	0	20	5	0	9	280	
11 074000220873	205 High Bluff Court	4	8	4	4	0	20	5	0	9	280	
11 074000220899	220 High Bluff Court	4	8	4	4	0	20	5	0	9	280	
11 074000220907	210 High Bluff Court	4	8	4	4	0	20	5	0	9	280	
11 074000230328	315 Marshy Pointe	4	8	4	4	0	20	5	0	9	280	
11 074000240335	325 Marshy Pointe	4	8	4	4	0	20	5	0	9	280	
11 074000240368	330 Marshy Pointe	4	8	4	4	0	20	5	0	9	280	
11 074000240376	320 Marshy Pointe	4	8	4	4	0	20	5	0	9	280	
11 074000240384	310 Marshy Pointe	4	8	4	4	0	20	5	0	9	280	
11 074000240459	535 Marsh Park Drive	4	8	4	4	0	20	5	0	9	280	
11 074000240467	545 Marsh Park Drive	4	8	4	4	0	20	5	0	9	280	
11 074000240475	555 Marsh Park Drive	4	8	4	4	0	20	5	0	9	280	
11 074000240483	565 Marsh Park Drive	4	8	4	4	0	20	5	0	9	280	
11 074000240558	560 Marsh Park Drive	4	8	4	4	0	20	5	0	9	280	
11 074000240566	550 Marsh Park Drive	4	8	4	4	0	20	5	0	9	280	
11 074000250391	835 Vista Bluff Drive	4	8	4	4	0	20	5	0	9	280	
11 074000250409	845 Vista Bluff Drive	4	8	4	4	0	20	5	0	9	280	
11 074000250417	855 Vista Bluff Drive	4	8	4	4	0	20	5	0	9	280	
11 074000250425	505 Marsh Park Drive	4	8	4	4	0	20	5	0	9	280	
11 074000250433	515 Marsh Park Drive	4	8	4	4	0	20	5	0	9	280	
11 074000250441	525 Marsh Park Drive	4	8	4	4	0	20	5	0	9	280	
11 074000250573	540 Marsh Park Drive	4	8	4	4	0	20	5	0	9	280	
11 074000250581	530 Marsh Park Drive	4	8	4	4	0	20	5	0	9	280	
11 074000250599	520 Marsh Park Drive	4	8	4	4	0	20	5	0	9	280	
11 074000250649	850 Vista Bluff Drive	4	8	4	4	0	20	5	0	9	280	
11 074000250656	840 Vista Bluff Drive	4	8	4	4	0	20	5	0	9	280	
11 074000250664	830 Vista Bluff Drive	4	8	4	4	0	20	5	0	9	280	
11 074000250698	800 Vista Bluff Drive	4	8	4	4	0	20	5	0	9	280	
11 083002990326	9650 Medlock Bridge Road #	4	8	4	4	0	20	5	0	9	280	
11 083002992181	9630 Medlock Bridge Road	4	8	4	4	0	20	5	0	9	280	
11 094303300610	606 Eagle Creek Pointe	4	8	4	4	0	20	5	0	9	280	
11 094303300628	608 Eagle Creek Pointe	4	8	4	4	0	20	5	0	9	280	
11 094303300636	607 Eagle Creek Pointe	4	8	4	4	0	20	5	0	9	280	
11 094303300693	506 Champions Pointe	4	8	4	4	0	20	5	0	9	280	
11 094303300701	507 Champions Pointe	4	8	4	4	0	20	5	0	9	280	
11 094303300776	809 Moss Creek Plantation	4	8	4	4	0	20	5	0	9	280	
11 095003310387	5970 State Bridge Road	4	8	4	4	0	20	5	0	9	280	
11 095100330486	5890 W. Andechs Summit	4	8	4	4	0	20	5	0	9	280	
11 102003680809	195 Whitestone Court	4	8	4	4	0	20	5	0	9	280	
11 102003680817	200 Whitestone Court	4	8	4	4	0	20	5	0	9	280	
11 102003680825	190 Whitestone Court	4	8	4	4	0	20	5	0	9	280	
11 102003680833	180 Whitestone Court	4	8	4	4	0	20	5	0	9	280	
11 102003680841	170 Whitestone Court	4	8	4	4	0	20	5	0	9	280	
11 102003680957	6360 Whitestone Place	4	8	4	4	0	20	5	0	9	280	
11 102003680965	6350 Whitestone Place	4	8	4	4	0	20	5	0	9	280	
11 102003680973	6340 Whitestone Place	4	8	4	4	0	20	5	0	9	280	
11 102003680981	6345 Whitestone Place	4	8	4	4	0	20	5	0	9	280	
11 102003680999	6355 Whitestone Place	4	8	4	4	0	20	5	0	9	280	
11 102003891000	6365 Whitestone Place	4	8	4	4	0	20	5	0	9	280	
11 102003891018	6375 Whitestone Place	4	8	4	4	0	20	5	0	9	280	
11 102003891026	6385 Whitestone Place	4	8	4	4	0	20	5	0	9	280	
11 103200421427	512 Butler National Drive	4	8	4	4	0	20	5	0	9	280	
11 103203671465	504 Butler National Drive	4	8	4	4	0	20	5	0	9	280	
11 103203671473	502 Butler National Drive	4	8	4	4	0	20	5	0	9	280	
11 103203671481	1417 Spyglass Hill Drive	4	8	4	4	0	20	5	0	9	280	
11 103203671499	101 Butler Creek Court	4	8	4	4	0	20	5	0	9	280	
11 103203671507	103 Butler Creek Court	4	8	4	4	0	20	5	0	9	280	
11 103203671580	1424 Spyglass Hill Drive	4	8	4	4	0	20	5	0	9	280	
11 103203671598	1422 Spyglass Hill Drive	4	8	4	4	0	20	5	0	9	280	
11 103203671622	1416 Spyglass Hill Drive	4	8	4	4	0	20	5	0	9	280	
11 103203671630	1414 Spyglass Hill Drive	4	8	4	4	0	20	5	0	9	280	
11 103203681043	1611 Girvan Ridge Drive	4	8	4	4	0	20	5	0	9	280	
11 103203681050	1613 Girvan Ridge Drive	4	8	4	4	0	20	5	0	9	280	
11 103203681068	1615 Girvan Ridge Drive	4	8	4	4	0	20	5	0	9	280	
11 103203681100	1620 Girvan Ridge Drive	4	8	4	4	0	20	5	0	9	280	
11 103203681175	1614 Girvan Ridge Drive	4	8	4	4	0	20	5	0	9	280	
11 103203681183	1612 Girvan Ridge Drive	4	8	4	4	0	20	5	0	9	280	
11 103203681191	1610 Girvan Ridge Drive	4	8	4	4	0	20	5	0	9	280	
11 103203681209	1608 Girvan Ridge Drive	4	8	4	4	0	20	5	0	9	280	
11 103203901441	508 Butler National Drive	4	8	4	4	0	20	5	0	9	280	
11 103203901458	506 Butler National Drive	4	8	4	4	0	20	5	0	9	280	
11 110003890583	130 Jilstone Court	4	8	4	4	0	20	5	0	9	280	
11 110003890591	140 Jilstone Court	4	8	4	4	0	20	5	0	9	280	
11 110003890609	135 Jilstone Court	4	8	4	4	0	20	5	0	9	280	
11 110003890708	335 Winherst Lane	4	8	4	4	0	20	5	0	9	280	
11 110003890716	340 Winherst Lane	4	8	4	4	0	20	5	0	9	280	
11 110003890724	330 Winherst Lane	4	8	4	4	0	20	5	0	9	280	
11 110003890732	320 Winherst Lane	4	8	4	4	0	20	5	0	9	280	
11 128000510012	10625 Rogers Circle	4	20	20	4	20	68	4	0	0	272	

Property Conservation											
Parcel ID	Address	Percent in Floodplain Score	Cost Per Acre Score	Parcel Area Score	Ownership Score	Stream Length Score	Total Score	Total Subwatershed Score	Riparian Buffer Score	Impervious Area Score	Total Project Score
11 053000150124	699 Stethem Ferry	8	8	8	8	20	0	44	6	0	264
11 119104320432	415 Parkside View Court	4	12	4	4	4	0	24	11	0	264
11 119104320507	320 Bailey Vista Court	4	12	4	4	4	0	24	11	0	264
11 119104320515	325 Bailey Vista Court	4	12	4	4	4	0	24	11	0	264
11 108003863311	1449 Calvert Lane	4	12	4	4	4	0	24	2	9	264
11 073200190027	5330 Chelsen Wood Drive	4	8	4	4	4	0	20	4	9	260
11 094203290358	1032 Quaker Ridge Way	4	8	4	4	4	0	20	4	9	260
11 094303250278	201 Southern Hill Drive	4	8	4	4	4	0	20	4	9	260
11 094303280507	706 Millport Pointe	4	8	4	4	4	0	20	4	9	260
11 094303290167	317 W. Country Drive	4	8	4	4	4	0	20	4	9	260
11 101103700400	10680 Glenbarr Drive	4	8	4	4	4	0	20	4	9	260
11 101103701622	10970 Glenbarr Drive	4	8	4	4	4	0	20	4	9	260
11 110003910274	730 Rose Creek Circle	4	8	4	4	4	0	20	4	9	260
11 121104510269	2005 Brookstead Chase	4	8	4	4	4	0	20	4	9	260
11 121104510475	1095 Brookstead Chase	4	8	4	4	4	0	20	4	9	260
11 123004540214	10744 Polly Taylor Road	4	8	4	4	4	0	20	13	0	260
11 123004540230	10724 Polly Taylor Road	4	8	4	4	4	0	20	13	0	260
11 123004540255	10704 Polly Taylor Road	4	8	4	4	4	0	20	13	0	260
11 123004540271	10684 Polly Taylor Road	4	8	4	4	4	0	20	13	0	260
11 123004540289	10674 Polly Taylor Road	4	8	4	4	4	0	20	13	0	260
11 123004540313	10644 Polly Taylor Road	4	8	4	4	4	0	20	13	0	260
11 062202500600	5295 Coacoochee Terrace	4	8	4	4	4	0	20	4	9	260
11 072002490585	5395 Lacosta Lane	4	8	4	4	4	0	20	4	9	260
11 072002490593	5385 Lacosta Lane	4	8	4	4	4	0	20	4	9	260
11 072002490601	5375 Lacosta Lane	4	8	4	4	4	0	20	4	9	260
11 072002490619	5365 Lacosta Lane	4	8	4	4	4	0	20	4	9	260
11 072002490627	5355 Lacosta Lane	4	8	4	4	4	0	20	4	9	260
11 072002490635	5345 Lacosta Lane	4	8	4	4	4	0	20	4	9	260
11 072002490643	5335 Lacosta Lane	4	8	4	4	4	0	20	4	9	260
11 072002490650	5325 Lacosta Lane	4	8	4	4	4	0	20	4	9	260
11 072002490668	5272 Lacosta Lane	4	8	4	4	4	0	20	4	9	260
11 072002490676	5282 Lacosta Lane	4	8	4	4	4	0	20	4	9	260
11 072002490684	5292 Lacosta Lane	4	8	4	4	4	0	20	4	9	260
11 072002490692	5302 Lacosta Lane	4	8	4	4	4	0	20	4	9	260
11 072002490700	5312 Lacosta Lane	4	8	4	4	4	0	20	4	9	260
11 072002490726	5342 Lacosta Lane	4	8	4	4	4	0	20	4	9	260
11 072002490734	5352 Lacosta Lane	4	8	4	4	4	0	20	4	9	260
11 072002490742	110 Aster Circle	4	8	4	4	4	0	20	4	9	260
11 072002490759	125 Aster Circle	4	8	4	4	4	0	20	4	9	260
11 072002490767	115 Aster Circle	4	8	4	4	4	0	20	4	9	260
11 072002490775	5372 Lacosta Lane	4	8	4	4	4	0	20	4	9	260
11 072002490783	5382 Lacosta Lane	4	8	4	4	4	0	20	4	9	260
11 072002490791	5392 Lacosta Lane	4	8	4	4	4	0	20	4	9	260
11 072102490071	9465 Clublands Drive	4	8	4	4	4	0	20	4	9	260
11 072102490089	9455 Clublands Drive	4	8	4	4	4	0	20	4	9	260
11 072102490097	9445 Clublands Drive	4	8	4	4	4	0	20	4	9	260
11 073100190176	5430 Chelsen Wood Drive	4	8	4	4	4	0	20	4	9	260
11 073102520032	5540 Chelsen Wood Drive	4	8	4	4	4	0	20	4	9	260
11 073102520123	335 Mossy Pointe	4	8	4	4	4	0	20	4	9	260
11 073102520131	320 Mossy Pointe	4	8	4	4	4	0	20	4	9	260
11 073102520149	310 Mossy Pointe	4	8	4	4	4	0	20	4	9	260
11 073102520156	5460 Chelsen Wood Drive	4	8	4	4	4	0	20	4	9	260
11 073102520180	5455 Chelsen Wood Drive	4	8	4	4	4	0	20	4	9	260
11 073102520198	5465 Chelsen Wood Drive	4	8	4	4	4	0	20	4	9	260
11 073102520230	215 Frasher Way	4	8	4	4	4	0	20	4	9	260
11 073102520255	5515 Chelsen Wood Drive	4	8	4	4	4	0	20	4	9	260
11 073102520305	5445 Chelsen Wood Drive	4	8	4	4	4	0	20	4	9	260
11 073200190126	5420 Chelsen Wood Drive	4	8	4	4	4	0	20	4	9	260
11 073400190025	425 Darrow Drive	4	8	4	4	4	0	20	4	9	260
11 073400190033	445 Darrow Drive	4	8	4	4	4	0	20	4	9	260
11 073400190058	465 Darrow Drive	4	8	4	4	4	0	20	4	9	260
11 073400190116	440 Darrow Drive	4	8	4	4	4	0	20	4	9	260
11 073400190157	510 Francis Pointe	4	8	4	4	4	0	20	4	9	260
11 073400190181	535 Francis Pointe	4	8	4	4	4	0	20	4	9	260
11 074000210221	725 Vista Bluff Drive	4	8	4	4	4	0	20	4	9	260
11 074000210981	130 High Bluff Court	4	8	4	4	4	0	20	4	9	260
11 074000210999	120 High Bluff Court	4	8	4	4	4	0	20	4	9	260
11 074000211005	110 High Bluff Court	4	8	4	4	4	0	20	4	9	260
11 074000211013	100 High Bluff Court	4	8	4	4	4	0	20	4	9	260
11 074000220253	755 Vista Bluff Drive	4	8	4	4	4	0	20	4	9	260
11 074000220261	765 Vista Bluff Drive	4	8	4	4	4	0	20	4	9	260
11 074000220733	760 Vista Bluff Drive	4	8	4	4	4	0	20	4	9	260
11 074000220741	750 Vista Bluff Drive	4	8	4	4	4	0	20	4	9	260
11 074000220758	740 Vista Bluff Drive	4	8	4	4	4	0	20	4	9	260
11 074000220766	730 Vista Bluff Drive	4	8	4	4	4	0	20	4	9	260
11 074000220774	105 High Bluff Court	4	8	4	4	4	0	20	4	9	260
11 074000220782	115 High Bluff Court	4	8	4	4	4	0	20	4	9	260
11 074000220790	125 High Bluff Court	4	8	4	4	4	0	20	4	9	260
11 074000220808	135 High Bluff Court	4	8	4	4	4	0	20	4	9	260
11 074000220816	145 High Bluff Court	4	8	4	4	4	0	20	4	9	260
11 074000220824	155 High Bluff Court	4	8	4	4	4	0	20	4	9	260
11 074000220832	165 High Bluff Court	4	8	4	4	4	0	20	4	9	260
11 074000220840	175 High Bluff Court	4	8	4	4	4	0	20	4	9	260
11 074000220915	200 High Bluff Court	4	8	4	4	4	0	20	4	9	260
11 074000220923	190 High Bluff Court	4	8	4	4	4	0	20	4	9	260
11 074000220931	180 High Bluff Court	4	8	4	4	4	0	20	4	9	260
11 074000220949	170 High Bluff Court	4	8	4	4	4	0	20	4	9	260
11 074000220956	160 High Bluff Court	4	8	4	4	4	0	20	4	9	260
11 074000220964	150 High Bluff Court	4	8	4	4	4	0	20	4	9	260
11 074000220972	140 High Bluff Court	4	8	4	4	4	0	20	4	9	260
11 084002980416	9635 Ventana Way #100-200	4	8	4	4	4	0	20	4	9	260
11 092103410167	2033 Kinderton Manor Drive	4	8	4	4	4	0	20	4	9	260
11 092103410175	2037 Kinderton Manor Drive	4	8	4	4	4	0	20	4	9	260
11 092103410183	2041 Kinderton Manor Drive	4	8	4	4	4	0	20	4	9	260
11 092103410191	2045 Kinderton Manor Drive	4	8	4	4	4	0	20	4	9	260
11 092103410209	2049 Kinderton Manor Drive	4	8	4	4	4	0	20	4	9	260
11 092103410217	2036 Kinderton Manor Drive	4	8	4	4	4	0	20	4	9	260
11 092103410225	2032 Kinderton Manor Drive	4	8	4	4	4	0	20	4	9	260
11 092103410233	2028 Kinderton Manor Drive	4	8	4	4	4	0	20	4	9	260
11 092103410241	2024 Kinderton Manor Drive	4	8	4	4	4	0	20	4	9	260
11 092103410324	2105 Glen Castle Court	4	8	4	4	4	0	20	4	9	260
11 092103410332	2108 Glen Castle Court	4	8	4	4	4	0	20	4	9	260
11 092103410340	2104 Glen Castle Court	4	8	4	4	4	0	20	4	9	260
11 092103410357	2100 Glen Castle Court	4	8	4	4	4	0	20	4	9	260
11 092103410365	1119 Ascott Valley Drive	4	8	4	4	4	0	20	4	9	260
11 092103410373	1123 Ascott Valley Drive #40	4	8	4	4	4	0	20	4	9	260
11 092103410381	1127 Ascott Valley Drive	4	8	4	4	4	0	20	4	9	260
11 092103410399	1131 Ascott Valley Drive	4	8	4	4	4	0	20	4	9	260
11 092103410407	1135 Ascott Valley Drive	4	8	4	4	4	0	20	4	9	260
11 092103410415	1139 Ascott Valley Drive	4	8	4	4	4	0	20	4	9	260
11 092103410423	1143 Ascott Valley Drive	4	8	4	4	4	0	20	4	9	260
11 092103410431	1147 Ascott Valley Drive	4	8	4	4	4	0	20	4	9	260
11 092103410449	1151 Ascott Valley Drive	4	8	4	4	4	0	20	4	9	260
11 092103410456	1155 Ascott Valley Drive	4	8	4	4	4	0	20	4	9	260
11 092103410464	1159 Ascott Valley Drive	4	8	4	4	4	0	20	4	9	260

Property Conservation												
Parcel ID	Address	Percent in Floodplain Score	Cost Per Acre Score	Parcel Area Score	Ownership Score	Stream Length Score	Total Score	Total Subwatershed Score	Riparian Buffer Score	Impervious Area Score	Total Project Score	
11 092103410472	1163 Ascott Valley Drive	4	8	4	4	4	0	20	4	0	9	260
11 092103410514	1182 Ascott Valley Drive	4	8	4	4	4	0	20	4	0	9	260
11 092103410522	1178 Ascott Valley Drive	4	8	4	4	4	0	20	4	0	9	260
11 092103410530	1174 Ascott Valley Drive	4	8	4	4	4	0	20	4	0	9	260
11 092103410548	1170 Ascott Valley Drive	4	8	4	4	4	0	20	4	0	9	260
11 092103410555	1166 Ascott Valley Drive	4	8	4	4	4	0	20	4	0	9	260
11 092103410563	1162 Ascott Valley Drive	4	8	4	4	4	0	20	4	0	9	260
11 092103410571	1158 Ascott Valley Drive	4	8	4	4	4	0	20	4	0	9	260
11 092103410647	1134 Ascott Valley Drive	4	8	4	4	4	0	20	4	0	9	260
11 092103410654	1138 Ascott Valley Drive	4	8	4	4	4	0	20	4	0	9	260
11 092103410662	1142 Ascott Valley Drive	4	8	4	4	4	0	20	4	0	9	260
11 092103410670	1146 Ascott Valley Drive	4	8	4	4	4	0	20	4	0	9	260
11 092103410688	1150 Ascott Valley Drive	4	8	4	4	4	0	20	4	0	9	260
11 092103410696	2200 Ascott Valley Trace	4	8	4	4	4	0	20	4	0	9	260
11 092103410704	2204 Ascott Valley Trace	4	8	4	4	4	0	20	4	0	9	260
11 092103410712	2208 Ascott Valley Trace	4	8	4	4	4	0	20	4	0	9	260
11 092103410720	2212 Ascott Valley Trace	4	8	4	4	4	0	20	4	0	9	260
11 092103410738	2216 Ascott Valley Trace	4	8	4	4	4	0	20	4	0	9	260
11 092103410753	2224 Ascott Valley Trace	4	8	4	4	4	0	20	4	0	9	260
11 092103420075	2017 Kinderton Manor Drive	4	8	4	4	4	0	20	4	0	9	260
11 092103420083	2021 Kinderton Manor Drive	4	8	4	4	4	0	20	4	0	9	260
11 092103420091	2025 Kinderton Manor Drive	4	8	4	4	4	0	20	4	0	9	260
11 092103420109	401 Windsor Manor Court	4	8	4	4	4	0	20	4	0	9	260
11 092103420117	405 Windsor Manor Court	4	8	4	4	4	0	20	4	0	9	260
11 092103420125	407 Windsor Manor Court	4	8	4	4	4	0	20	4	0	9	260
11 092103420133	412 Windsor Manor Court	4	8	4	4	4	0	20	4	0	9	260
11 092103420141	408 Windsor Manor Court	4	8	4	4	4	0	20	4	0	9	260
11 092103420158	404 Windsor Manor Court	4	8	4	4	4	0	20	4	0	9	260
11 092103420257	2020 Kinderton Manor Drive	4	8	4	4	4	0	20	4	0	9	260
11 092103420265	2016 Kinderton Manor Drive	4	8	4	4	4	0	20	4	0	9	260
11 092103420273	2012 Kinderton Manor Drive	4	8	4	4	4	0	20	4	0	9	260
11 092103420489	1167 Ascott Valley Drive	4	8	4	4	4	0	20	4	0	9	260
11 092103420497	1171 Ascott Valley Drive	4	8	4	4	4	0	20	4	0	9	260
11 092103420505	1186 Ascott Valley Drive	4	8	4	4	4	0	20	4	0	9	260
11 092103630012	2001 Kinderton Manor Drive	4	8	4	4	4	0	20	4	0	9	260
11 092103630020	2005 Kinderton Manor Drive	4	8	4	4	4	0	20	4	0	9	260
11 092103630038	2009 Kinderton Manor Drive	4	8	4	4	4	0	20	4	0	9	260
11 092103630046	2013 Kinderton Manor Drive	4	8	4	4	4	0	20	4	0	9	260
11 092103630053	305 Kinderton Manor Court	4	8	4	4	4	0	20	4	0	9	260
11 092103630285	2008 Kinderton Manor Drive	4	8	4	4	4	0	20	4	0	9	260
11 092103630293	2004 Kinderton Manor Drive	4	8	4	4	4	0	20	4	0	9	260
11 092103640300	2000 Kinderton Manor Drive	4	8	4	4	4	0	20	4	0	9	260
11 092103640318	1111 Ascott Valley Drive	4	8	4	4	4	0	20	4	0	9	260
11 092103640581	1110 Ascott Valley Drive	4	8	4	4	4	0	20	4	0	9	260
11 092103640599	1114 Ascott Valley Drive	4	8	4	4	4	0	20	4	0	9	260
11 092103640607	1118 Ascott Valley Drive	4	8	4	4	4	0	20	4	0	9	260
11 092103640615	1122 Ascott Valley Drive	4	8	4	4	4	0	20	4	0	9	260
11 092103640623	1126 Ascott Valley Drive	4	8	4	4	4	0	20	4	0	9	260
11 092103640631	1130 Ascott Valley Drive	4	8	4	4	4	0	20	4	0	9	260
11 094103380010	3101 Saint Ives Country Club	4	8	4	4	4	0	20	4	0	9	260
11 094103380028	3103 Saint Ives Country Club	4	8	4	4	4	0	20	4	0	9	260
11 094103380036	3105 Saint Ives Country Club	4	8	4	4	4	0	20	4	0	9	260
11 094103380044	3018 Castle Pines Drive	4	8	4	4	4	0	20	4	0	9	260
11 094103380051	3016 Castle Pines Drive	4	8	4	4	4	0	20	4	0	9	260
11 094103380069	3014 Castle Pines Drive	4	8	4	4	4	0	20	4	0	9	260
11 094103380077	3012 Castle Pines Drive	4	8	4	4	4	0	20	4	0	9	260
11 094103380085	3010 Castle Pines Drive	4	8	4	4	4	0	20	4	0	9	260
11 094103380093	3008 Castle Pines Drive	4	8	4	4	4	0	20	4	0	9	260
11 094103380101	3006 Castle Pines Drive	4	8	4	4	4	0	20	4	0	9	260
11 094103380119	3004 Castle Pines Drive	4	8	4	4	4	0	20	4	0	9	260
11 094103380127	3002 Castle Pines Drive	4	8	4	4	4	0	20	4	0	9	260
11 094103380135	3000 Castle Pines Drive	4	8	4	4	4	0	20	4	0	9	260
11 094103380143	3001 Castle Pines Drive	4	8	4	4	4	0	20	4	0	9	260
11 094103380150	3003 Castle Pines Drive	4	8	4	4	4	0	20	4	0	9	260
11 094103380168	3005 Castle Pines Drive	4	8	4	4	4	0	20	4	0	9	260
11 094103380176	3007 Castle Pines Drive	4	8	4	4	4	0	20	4	0	9	260
11 094103380184	3009 Castle Pines Drive	4	8	4	4	4	0	20	4	0	9	260
11 094103380192	3011 Castle Pines Drive	4	8	4	4	4	0	20	4	0	9	260
11 094103380200	3013 Castle Pines Drive	4	8	4	4	4	0	20	4	0	9	260
11 094103380218	3015 Castle Pines Drive	4	8	4	4	4	0	20	4	0	9	260
11 094103380226	3107 Saint Ives Country Club	4	8	4	4	4	0	20	4	0	9	260
11 094103380234	3109 Saint Ives Country Club	4	8	4	4	4	0	20	4	0	9	260
11 094103380242	3111 Saint Ives Country Club	4	8	4	4	4	0	20	4	0	9	260
11 094103380267	3115 Saint Ives Country Club	4	8	4	4	4	0	20	4	0	9	260
11 094103380275	3117 Saint Ives Country Club	4	8	4	4	4	0	20	4	0	9	260
11 094103380283	3119 Saint Ives Country Club	4	8	4	4	4	0	20	4	0	9	260
11 094103380291	304 Scioto Court	4	8	4	4	4	0	20	4	0	9	260
11 094103380309	302 Scioto Court	4	8	4	4	4	0	20	4	0	9	260
11 094103380317	300 Scioto Court	4	8	4	4	4	0	20	4	0	9	260
11 094103380325	301 Scioto Court	4	8	4	4	4	0	20	4	0	9	260
11 094103380333	303 Scioto Court	4	8	4	4	4	0	20	4	0	9	260
11 094103380341	305 Scioto Court	4	8	4	4	4	0	20	4	0	9	260
11 094200380590	3114 Saint Ives Country Club	4	8	4	4	4	0	20	4	0	9	260
11 094200380608	3112 Saint Ives Country Club	4	8	4	4	4	0	20	4	0	9	260
11 094200380780	3108 Saint Ives Country Club	4	8	4	4	4	0	20	4	0	9	260
11 094200380798	3110 Saint Ives Country Club	4	8	4	4	4	0	20	4	0	9	260
11 094200380806	3031 Shinnecock Hills Drive	4	8	4	4	4	0	20	4	0	9	260
11 094200380814	3029 Shinnecock Hills Drive	4	8	4	4	4	0	20	4	0	9	260
11 094200380822	3027 Shinnecock Hills Drive	4	8	4	4	4	0	20	4	0	9	260
11 094203380662	3038 Shinnecock Hills Drive	4	8	4	4	4	0	20	4	0	9	260
11 094203380696	3032 Shinnecock Hills Drive	4	8	4	4	4	0	20	4	0	9	260
11 094203380712	3028 Castle Pines Drive	4	8	4	4	4	0	20	4	0	9	260
11 094203380720	3026 Castle Pines Drive	4	8	4	4	4	0	20	4	0	9	260
11 094203380738	3024 Castle Pines Drive	4	8	4	4	4	0	20	4	0	9	260
11 094203380746	3022 Castle Pines Drive	4	8	4	4	4	0	20	4	0	9	260
11 094203380753	3102 Saint Ives Country Club	4	8	4	4	4	0	20	4	0	9	260
11 094203380779	3106 Saint Ives Country Club	4	8	4	4	4	0	20	4	0	9	260
11 094203380837	3025 Shinnecock Hills Drive	4	8	4	4	4	0	20	4	0	9	260
11 094203380845	3023 Shinnecock Hills Drive	4	8	4	4	4	0	20	4	0	9	260
11 094203380852	3021 Shinnecock Hills Drive	4	8	4	4	4	0	20	4	0	9	260
11 094203380860	1801 Ballybunion Drive	4	8	4	4	4	0	20	4	0	9	260
11 094203380969	1802 Ballybunion Drive	4	8	4	4	4	0	20	4	0	9	260
11 094203380977	1800 Ballybunion Drive	4	8	4	4	4	0	20	4	0	9	260
11 094203390679	3036 Shinnecock Hills Drive	4	8	4	4	4	0	20	4	0	9	260
11 094203390703	3030 Castle Pines Drive	4	8	4	4	4	0	20	4	0	9	260
11 094203390877	1803 Ballybunion Drive	4	8	4	4	4	0	20	4	0	9	260
11 094203390885	1805 Ballybunion Drive	4	8	4	4	4	0	20	4	0	9	260
11 094203390893	1807 Ballybunion Drive	4	8	4	4	4	0	20	4	0	9	260
11 094203390901	1809 Ballybunion Drive	4	8	4	4	4	0	20	4	0	9	260
11 094203390919	1811 Ballybunion Drive	4	8	4	4	4	0	20	4	0	9	260
11 094203390927	1813 Ballybunion Drive	4	8	4	4	4	0	20	4	0	9	260
11 094203390984	1804 Ballybunion Drive	4	8	4	4	4	0	20	4	0	9	260
11 094203390992	1806 Ballybunion Drive	4	8	4	4	4	0	20	4	0	9	260
11 094203391008	1808 Ballybunion Drive	4	8	4	4	4	0	20	4	0	9	

Property Conservation												
Parcel ID	Address	Percent in Floodplain Score	Cost Per Acre Score	Parcel Area Score	Ownership Score	Stream Length Score	Total Score	Total Subwatershed Score	Riparian Buffer Score	Impervious Area Score	Total Project Score	
11 094203391073	1822 Ballybunion Drive	4	8	4	4	4	0	20	4	0	9	260
11 094203391081	1826 Ballybunion Drive	4	8	4	4	4	0	20	4	0	9	260
11 094203391099	1828 Ballybunion Drive	4	8	4	4	4	0	20	4	0	9	260
11 094203391107	1830 Ballybunion Drive	4	8	4	4	4	0	20	4	0	9	260
11 094203391115	1832 Ballybunion Drive	4	8	4	4	4	0	20	4	0	9	260
11 094203391123	1824 Ballybunion Drive	4	8	4	4	4	0	20	4	0	9	260
11 094203391131	1834 Ballybunion Drive	4	8	4	4	4	0	20	4	0	9	260
11 094203391149	1836 Ballybunion Drive	4	8	4	4	4	0	20	4	0	9	260
11 094203391156	1838 Ballybunion Drive	4	8	4	4	4	0	20	4	0	9	260
11 094203391164	1840 Ballybunion Drive	4	8	4	4	4	0	20	4	0	9	260
11 094203391172	1835 Ballybunion Drive	4	8	4	4	4	0	20	4	0	9	260
11 094203391222	404 Colonsay Drive	4	8	4	4	4	0	20	4	0	9	260
11 094203391230	406 Colonsay Drive	4	8	4	4	4	0	20	4	0	9	260
11 094203391305	405 Colonsay Drive	4	8	4	4	4	0	20	4	0	9	260
11 101003600080	10965 Medlock Bridge Road	4	8	4	4	4	0	20	4	0	9	260
11 101003700229	475 Stedford Lane	4	8	4	4	4	0	20	4	0	9	260
11 101003700237	485 Stedford Lane	4	8	4	4	4	0	20	4	0	9	260
11 101003700294	620 Stedford Lane	4	8	4	4	4	0	20	4	0	9	260
11 101003700302	610 Stedford Lane	4	8	4	4	4	0	20	4	0	9	260
11 101003700419	580 Stedford Lane	4	8	4	4	4	0	20	4	0	9	260
11 101003700443	550 Stedford Lane	4	8	4	4	4	0	20	4	0	9	260
11 101003710285	630 Stedford Lane	4	8	4	4	4	0	20	4	0	9	260
11 101003710319	10885 Chatburn Way	4	8	4	4	4	0	20	4	0	9	260
11 101003710327	10875 Chatburn Way	4	8	4	4	4	0	20	4	0	9	260
11 101003710335	10865 Chatburn Way	4	8	4	4	4	0	20	4	0	9	260
11 101003710343	10855 Chatburn Way	4	8	4	4	4	0	20	4	0	9	260
11 101003860254	505 Stedford Lane	4	8	4	4	4	0	20	4	0	9	260
11 101003860262	515 Stedford Lane	4	8	4	4	4	0	20	4	0	9	260
11 101003860270	525 Stedford Lane	4	8	4	4	4	0	20	4	0	9	260
11 101003870212	465 Stedford Lane	4	8	4	4	4	0	20	4	0	9	260
11 101003870246	495 Stedford Lane	4	8	4	4	4	0	20	4	0	9	260
11 101003870451	540 Stedford Lane	4	8	4	4	4	0	20	4	0	9	260
11 101103700236	10705 Glenbarr Drive	4	8	4	4	4	0	20	4	0	9	260
11 101103701077	10845 Glenbarr Drive	4	8	4	4	4	0	20	4	0	9	260
11 101103701085	10835 Glenbarr Drive	4	8	4	4	4	0	20	4	0	9	260
11 101103701093	10825 Glenbarr Drive	4	8	4	4	4	0	20	4	0	9	260
11 101103701119	10805 Glenbarr Drive	4	8	4	4	4	0	20	4	0	9	260
11 101203710010	10950 Chatburn Way	4	8	4	4	4	0	20	4	0	9	260
11 101203710028	6405 Stapleford Lane	4	8	4	4	4	0	20	4	0	9	260
11 101203710036	6415 Stapleford Lane	4	8	4	4	4	0	20	4	0	9	260
11 101203710044	6425 Stapleford Lane	4	8	4	4	4	0	20	4	0	9	260
11 101203710051	6435 Stapleford Lane	4	8	4	4	4	0	20	4	0	9	260
11 101203710069	6445 Stapleford Lane	4	8	4	4	4	0	20	4	0	9	260
11 101203710077	6455 Stapleford Lane	4	8	4	4	4	0	20	4	0	9	260
11 101203710085	6465 Stapleford Lane	4	8	4	4	4	0	20	4	0	9	260
11 101203710093	6475 Stapleford Lane	4	8	4	4	4	0	20	4	0	9	260
11 101203710101	6485 Stapleford Lane	4	8	4	4	4	0	20	4	0	9	260
11 101203710119	6470 Stapleford Lane	4	8	4	4	4	0	20	4	0	9	260
11 101203710127	115 Gainford Court	4	8	4	4	4	0	20	4	0	9	260
11 101203710135	125 Gainford Court	4	8	4	4	4	0	20	4	0	9	260
11 101203710143	135 Gainford Court	4	8	4	4	4	0	20	4	0	9	260
11 101203710150	145 Gainford Court	4	8	4	4	4	0	20	4	0	9	260
11 101203710168	155 Gainford Court	4	8	4	4	4	0	20	4	0	9	260
11 101203710176	165 Gainford Court	4	8	4	4	4	0	20	4	0	9	260
11 101203710184	175 Gainford Court	4	8	4	4	4	0	20	4	0	9	260
11 101203710192	185 Gainford Court	4	8	4	4	4	0	20	4	0	9	260
11 101203710309	130 Gainford Court	4	8	4	4	4	0	20	4	0	9	260
11 101203710317	120 Gainford Court	4	8	4	4	4	0	20	4	0	9	260
11 101203710325	110 Gainford Court	4	8	4	4	4	0	20	4	0	9	260
11 101203710333	6450 Stapleford Lane	4	8	4	4	4	0	20	4	0	9	260
11 101203710341	6440 Stapleford Lane	4	8	4	4	4	0	20	4	0	9	260
11 101203710366	6420 Stapleford Lane	4	8	4	4	4	0	20	4	0	9	260
11 101203710374	6410 Stapleford Lane	4	8	4	4	4	0	20	4	0	9	260
11 101203710382	6400 Stapleford Lane	4	8	4	4	4	0	20	4	0	9	260
11 101203710416	10900 Chatburn Way	4	8	4	4	4	0	20	4	0	9	260
11 101203710424	10890 Chatburn Way	4	8	4	4	4	0	20	4	0	9	260
11 101203710473	10895 Chatburn Way	4	8	4	4	4	0	20	4	0	9	260
11 101203710499	10935 Chatburn Way	4	8	4	4	4	0	20	4	0	9	260
11 101203710531	6495 Stapleford Lane	4	8	4	4	4	0	20	4	0	9	260
11 101203710549	6505 Stapleford Lane	4	8	4	4	4	0	20	4	0	9	260
11 101203710556	6515 Stapleford Lane	4	8	4	4	4	0	20	4	0	9	260
11 101203710564	6525 Stapleford Lane	4	8	4	4	4	0	20	4	0	9	260
11 101203710572	6535 Stapleford Lane	4	8	4	4	4	0	20	4	0	9	260
11 101203710580	6545 Stapleford Lane	4	8	4	4	4	0	20	4	0	9	260
11 101203710689	6560 Stapleford Lane	4	8	4	4	4	0	20	4	0	9	260
11 101203710721	6520 Stapleford Lane	4	8	4	4	4	0	20	4	0	9	260
11 101203710739	6510 Stapleford Lane	4	8	4	4	4	0	20	4	0	9	260
11 101203710747	415 Fairford Lane	4	8	4	4	4	0	20	4	0	9	260
11 101203710754	425 Fairford Lane	4	8	4	4	4	0	20	4	0	9	260
11 101203710762	435 Fairford Lane	4	8	4	4	4	0	20	4	0	9	260
11 101203710770	445 Fairford Lane	4	8	4	4	4	0	20	4	0	9	260
11 101203710788	455 Fairford Lane	4	8	4	4	4	0	20	4	0	9	260
11 101203710796	465 Fairford Lane	4	8	4	4	4	0	20	4	0	9	260
11 101203710820	470 Fairford Lane	4	8	4	4	4	0	20	4	0	9	260
11 101203710838	460 Fairford Lane	4	8	4	4	4	0	20	4	0	9	260
11 101203710846	450 Fairford Lane	4	8	4	4	4	0	20	4	0	9	260
11 101203710853	440 Fairford Lane	4	8	4	4	4	0	20	4	0	9	260
11 101203710861	430 Fairford Lane	4	8	4	4	4	0	20	4	0	9	260
11 101203710879	420 Fairford Lane	4	8	4	4	4	0	20	4	0	9	260
11 101203710887	410 Fairford Lane	4	8	4	4	4	0	20	4	0	9	260
11 101203710895	6490 Stapleford Lane	4	8	4	4	4	0	20	4	0	9	260
11 101203710903	6480 Stapleford Lane	4	8	4	4	4	0	20	4	0	9	260
11 101203860500	10945 Chatburn Way	4	8	4	4	4	0	20	4	0	9	260
11 101203860518	10955 Chatburn Way	4	8	4	4	4	0	20	4	0	9	260
11 102003631489	703 Kilarney Lane	4	8	4	4	4	0	20	4	0	9	260
11 102003631497	713 Kilarney Lane	4	8	4	4	4	0	20	4	0	9	260
11 102003631505	723 Kilarney Lane	4	8	4	4	4	0	20	4	0	9	260
11 102003631513	733 Kilarney Lane	4	8	4	4	4	0	20	4	0	9	260
11 102003631521	743 Kilarney Lane	4	8	4	4	4	0	20	4	0	9	260
11 102003631539	753 Kilarney Lane	4	8	4	4	4	0	20	4	0	9	260
11 102003631547	763 Kilarney Lane	4	8	4	4	4	0	20	4	0	9	260
11 102003631554	773 Kilarney Lane	4	8	4	4	4	0	20	4	0	9	260
11 102003631562	783 Kilarney Lane	4	8	4	4	4	0	20	4	0	9	260
11 102003631604	746 Kilarney Lane	4	8	4	4	4	0	20	4	0	9	260
11 102003631612	726 Kilarney Lane	4	8	4	4	4	0	20	4	0	9	260
11 102003680775	165 Whitestone Court	4	8	4	4	4	0	20	4	0	9	260
11 102003680783	175 Whitestone Court	4	8	4	4	4	0	20	4	0	9	260
11 102003680858	160 Whitestone Court	4	8	4	4	4	0	20	4	0	9	260
11 102003680866	150 Whitestone Court	4	8	4	4	4	0	20	4	0	9	260
11 102003680874	140 Whitestone Court	4	8	4	4	4	0	20	4	0	9	260
11 102003680882	130 Whitestone Court	4	8	4	4	4	0	20	4	0	9	260
11 102003680890	120 Whitestone Court	4	8	4	4	4	0	20	4	0	9	260
11 102003680908	6410 Whitestone Place	4	8	4	4	4	0	20	4	0	9	260
11 102003680916	6400 Whitestone Place	4	8	4	4	4	0	20	4	0	9	260
11 102003680924	6390 Whitestone Place	4	8	4	4	4	0	20	4			

Property Conservation												
Parcel ID	Address	Percent in Floodplain Score	Cost Per Acre Score	Parcel Area Score	Ownership Score	Stream Length Score	Total Score	Total Subwatershed Score	Riparian Buffer Score	Impervious Area Score	Total Project Score	
11 102003680932	6380 Whitestone Place	4	8	4	4	4	0	20	4	0	9	260
11 102003680940	6370 Whitestone Place	4	8	4	4	4	0	20	4	0	9	260
11 102003681294	6292 Clapham Lane	4	8	4	4	4	0	20	4	0	9	260
11 102003881084	6445 Whitestone Place	4	8	4	4	4	0	20	4	0	9	260
11 102003881092	6455 Whitestone Place	4	8	4	4	4	0	20	4	0	9	260
11 102003881100	6465 Whitestone Place	4	8	4	4	4	0	20	4	0	9	260
11 102003891034	6395 Whitestone Place	4	8	4	4	4	0	20	4	0	9	260
11 102003891042	6405 Whitestone Place	4	8	4	4	4	0	20	4	0	9	260
11 102003891059	6415 Whitestone Place	4	8	4	4	4	0	20	4	0	9	260
11 102003891067	6425 Whitestone Place	4	8	4	4	4	0	20	4	0	9	260
11 102003891075	6435 Whitestone Place	4	8	4	4	4	0	20	4	0	9	260
11 102103420155	1588 Bayhill Drive	4	8	4	4	4	0	20	4	0	9	260
11 102103420189	1582 Bayhill Drive	4	8	4	4	4	0	20	4	0	9	260
11 102103420197	1580 Bayhill Drive	4	8	4	4	4	0	20	4	0	9	260
11 102103420205	1578 Bayhill Drive	4	8	4	4	4	0	20	4	0	9	260
11 102103420213	1579 Bayhill Drive	4	8	4	4	4	0	20	4	0	9	260
11 102103420221	1581 Bayhill Drive	4	8	4	4	4	0	20	4	0	9	260
11 102103420239	1583 Bayhill Drive	4	8	4	4	4	0	20	4	0	9	260
11 102103420247	1585 Bayhill Drive	4	8	4	4	4	0	20	4	0	9	260
11 102103420452	1586 Bayhill Drive	4	8	4	4	4	0	20	4	0	9	260
11 102103420478	1584 Bayhill Drive	4	8	4	4	4	0	20	4	0	9	260
11 102103630027	101 Preston Hollow Lane	4	8	4	4	4	0	20	4	0	9	260
11 102103630035	103 Preston Hollow Lane	4	8	4	4	4	0	20	4	0	9	260
11 102103630043	105 Preston Hollow Lane	4	8	4	4	4	0	20	4	0	9	260
11 102103630055	106 Preston Hollow Lane	4	8	4	4	4	0	20	4	0	9	260
11 102103630068	104 Preston Hollow Lane	4	8	4	4	4	0	20	4	0	9	260
11 102103630076	102 Preston Hollow Lane	4	8	4	4	4	0	20	4	0	9	260
11 102103630084	100 Preston Hollow Lane	4	8	4	4	4	0	20	4	0	9	260
11 102103630100	1594 Bayhill Drive	4	8	4	4	4	0	20	4	0	9	260
11 102103630118	201 Southampton Circle	4	8	4	4	4	0	20	4	0	9	260
11 102103630126	202 Southampton Circle	4	8	4	4	4	0	20	4	0	9	260
11 102103630134	200 Southampton Circle	4	8	4	4	4	0	20	4	0	9	260
11 102103630142	1590 Bayhill Drive	4	8	4	4	4	0	20	4	0	9	260
11 102103630258	401 Black Diamond Court	4	8	4	4	4	0	20	4	0	9	260
11 102103630266	415 Black Diamond Court	4	8	4	4	4	0	20	4	0	9	260
11 102103630274	410 Black Diamond Court	4	8	4	4	4	0	20	4	0	9	260
11 102103630282	1589 Bayhill Drive	4	8	4	4	4	0	20	4	0	9	260
11 102103630290	1591 Bayhill Drive	4	8	4	4	4	0	20	4	0	9	260
11 102103630308	303 Briton Park Court	4	8	4	4	4	0	20	4	0	9	260
11 102103630316	305 Briton Park Court	4	8	4	4	4	0	20	4	0	9	260
11 102103630324	307 Briton Park Court	4	8	4	4	4	0	20	4	0	9	260
11 102103630332	308 Briton Park Court	4	8	4	4	4	0	20	4	0	9	260
11 102103630340	306 Briton Park Court	4	8	4	4	4	0	20	4	0	9	260
11 102103630357	304 Briton Park Court	4	8	4	4	4	0	20	4	0	9	260
11 102103630365	302 Briton Park Court	4	8	4	4	4	0	20	4	0	9	260
11 102103630407	1597 Bayhill Drive	4	8	4	4	4	0	20	4	0	9	260
11 102103630423	1599 Bayhill Drive	4	8	4	4	4	0	20	4	0	9	260
11 103103640131	1295 Vintage Club Drive	4	8	4	4	4	0	20	4	0	9	260
11 103103640149	1305 Vintage Club Drive	4	8	4	4	4	0	20	4	0	9	260
11 103103640156	1315 Vintage Club Drive	4	8	4	4	4	0	20	4	0	9	260
11 103103640214	1320 Vintage Club Drive	4	8	4	4	4	0	20	4	0	9	260
11 103103640222	1310 Vintage Club Drive	4	8	4	4	4	0	20	4	0	9	260
11 103103640248	1290 Vintage Club Drive	4	8	4	4	4	0	20	4	0	9	260
11 103103640255	1280 Vintage Club Drive	4	8	4	4	4	0	20	4	0	9	260
11 103103640289	1250 Vintage Club Drive	4	8	4	4	4	0	20	4	0	9	260
11 103103640297	1240 Vintage Club Drive	4	8	4	4	4	0	20	4	0	9	260
11 103103640404	1270 Vintage Club Drive	4	8	4	4	4	0	20	4	0	9	260
11 103103650015	1175 Vintage Club Drive	4	8	4	4	4	0	20	4	0	9	260
11 103103650023	1185 Vintage Club Drive	4	8	4	4	4	0	20	4	0	9	260
11 103103650031	1195 Vintage Club Drive	4	8	4	4	4	0	20	4	0	9	260
11 103103650049	1205 Vintage Club Drive	4	8	4	4	4	0	20	4	0	9	260
11 103103650056	1215 Vintage Club Drive	4	8	4	4	4	0	20	4	0	9	260
11 103103650064	1225 Vintage Club Drive	4	8	4	4	4	0	20	4	0	9	260
11 103103650072	1235 Vintage Club Drive	4	8	4	4	4	0	20	4	0	9	260
11 103103650080	1245 Vintage Club Drive	4	8	4	4	4	0	20	4	0	9	260
11 103103650098	1255 Vintage Club Drive	4	8	4	4	4	0	20	4	0	9	260
11 103103650106	1265 Vintage Club Drive	4	8	4	4	4	0	20	4	0	9	260
11 103103650114	1275 Vintage Club Drive	4	8	4	4	4	0	20	4	0	9	260
11 103103650122	1285 Vintage Club Drive	4	8	4	4	4	0	20	4	0	9	260
11 103103650239	1300 Vintage Club Drive	4	8	4	4	4	0	20	4	0	9	260
11 103103650304	1230 Vintage Club Drive	4	8	4	4	4	0	20	4	0	9	260
11 103103650312	1220 Vintage Club Drive	4	8	4	4	4	0	20	4	0	9	260
11 103103650320	1210 Vintage Club Drive	4	8	4	4	4	0	20	4	0	9	260
11 103103650338	1200 Vintage Club Drive	4	8	4	4	4	0	20	4	0	9	260
11 103103650346	103 Pierrepont Isle	4	8	4	4	4	0	20	4	0	9	260
11 103103650353	105 Pierrepont Isle	4	8	4	4	4	0	20	4	0	9	260
11 103103650361	104 Pierrepont Isle	4	8	4	4	4	0	20	4	0	9	260
11 103103650379	102 Pierrepont Isle	4	8	4	4	4	0	20	4	0	9	260
11 103103650387	100 Pierrepont Isle	4	8	4	4	4	0	20	4	0	9	260
11 103200410032	3177 Saint Ives Country Club	4	8	4	4	4	0	20	4	0	9	260
11 103200410040	3175 Saint Ives Country Club	4	8	4	4	4	0	20	4	0	9	260
11 103200410057	135 Jupiter Hills Pointe	4	8	4	4	4	0	20	4	0	9	260
11 103200410065	145 Jupiter Hills Pointe	4	8	4	4	4	0	20	4	0	9	260
11 103200410073	155 Jupiter Hills Pointe	4	8	4	4	4	0	20	4	0	9	260
11 103200410081	165 Jupiter Hills Pointe	4	8	4	4	4	0	20	4	0	9	260
11 103200410099	175 Jupiter Hills Pointe	4	8	4	4	4	0	20	4	0	9	260
11 103200410107	185 Jupiter Hills Pointe	4	8	4	4	4	0	20	4	0	9	260
11 103200410115	195 Jupiter Hills Pointe	4	8	4	4	4	0	20	4	0	9	260
11 103200410123	205 Jupiter Hills Pointe	4	8	4	4	4	0	20	4	0	9	260
11 103200410131	215 Jupiter Hills Pointe	4	8	4	4	4	0	20	4	0	9	260
11 103200410149	220 Jupiter Hills Pointe	4	8	4	4	4	0	20	4	0	9	260
11 103200410156	210 Jupiter Hills Pointe	4	8	4	4	4	0	20	4	0	9	260
11 103200410164	200 Jupiter Hills Pointe	4	8	4	4	4	0	20	4	0	9	260
11 103200410172	301 Jupiter Hills Drive	4	8	4	4	4	0	20	4	0	9	260
11 103200410180	303 Jupiter Hills Drive	4	8	4	4	4	0	20	4	0	9	260
11 103200410198	305 Jupiter Hills Drive	4	8	4	4	4	0	20	4	0	9	260
11 103200410206	307 Jupiter Hills Drive	4	8	4	4	4	0	20	4	0	9	260
11 103200410214	308 Jupiter Hills Drive	4	8	4	4	4	0	20	4	0	9	260
11 103200410222	306 Jupiter Hills Drive	4	8	4	4	4	0	20	4	0	9	260
11 103200410230	304 Jupiter Hills Drive	4	8	4	4	4	0	20	4	0	9	260
11 103200410248	302 Jupiter Hills Drive	4	8	4	4	4	0	20	4	0	9	260
11 103200410255	300 Jupiter Hills Drive	4	8	4	4	4	0	20	4	0	9	260
11 103200410263	170 Jupiter Hills Pointe	4	8	4	4	4	0	20	4	0	9	260
11 103200410271	203 Blairmore Court	4	8	4	4	4	0	20	4	0	9	260
11 103200410289	202 Blairmore Court	4	8	4	4	4	0	20	4	0	9	260
11 103200410297	160 Jupiter Hills Pointe	4	8	4	4	4	0	20	4	0	9	260
11 103200410305	3173 Saint Ives Country Club	4	8	4	4	4	0	20	4	0	9	260
11 103200410347	2007 Palmetto Dunes Court	4	8	4	4	4	0	20	4	0	9	260
11 103200410354	2009 Palmetto Dunes Court	4	8	4	4	4	0	20	4	0	9	260
11 103200410362	2011 Palmetto Dunes Court	4	8	4	4	4	0	20	4	0	9	260
11 103200410370	2013 Palmetto Dunes Court	4	8	4	4	4	0	20	4	0	9	260
11 103200410388	2015 Palmetto Dunes Court	4	8	4	4	4	0	20	4	0	9	260
11 103200410446	2006 Palmetto Dunes Court	4	8	4	4	4	0	20	4	0	9	260
11 103200410453	2004 Palmetto Dunes Court	4	8	4	4	4	0	20	4	0	9	260
11 103200411402	513 Butler National Drive	4	8	4	4	4	0	20	4	0	9	260

Property Conservation												
Parcel ID	Address	Percent in Floodplain Score	Cost Per Acre Score	Parcel Area Score	Ownership Score	Stream Length Score	Total Score	Total Subwatershed Score	Riparian Buffer Score	Impervious Area Score	Total Project Score	
11 103200421419	515 Butler National Drive	4	8	4	4	4	0	20	4	0	9	260
11 103203640460	2002 Palmetto Dunes Court	4	8	4	4	4	0	20	4	0	9	260
11 103203640478	1016 Palmetto Dunes Drive	4	8	4	4	4	0	20	4	0	9	260
11 103203640486	1018 Palmetto Dunes Drive	4	8	4	4	4	0	20	4	0	9	260
11 103203640528	1025 Palmetto Dunes Drive	4	8	4	4	4	0	20	4	0	9	260
11 103203640536	1023 Palmetto Dunes Drive	4	8	4	4	4	0	20	4	0	9	260
11 103203640544	1021 Palmetto Dunes Drive	4	8	4	4	4	0	20	4	0	9	260
11 103203640551	1019 Palmetto Dunes Drive	4	8	4	4	4	0	20	4	0	9	260
11 103203640569	1017 Palmetto Dunes Drive	4	8	4	4	4	0	20	4	0	9	260
11 103203640577	1015 Palmetto Dunes Drive	4	8	4	4	4	0	20	4	0	9	260
11 103203640585	1013 Palmetto Dunes Drive	4	8	4	4	4	0	20	4	0	9	260
11 103203640619	3187 Saint Ives Country Club	4	8	4	4	4	0	20	4	0	9	260
11 103203640627	3189 Saint Ives Country Club	4	8	4	4	4	0	20	4	0	9	260
11 103203640635	3191 Saint Ives Country Club	4	8	4	4	4	0	20	4	0	9	260
11 103203640643	3193 Saint Ives Country Club	4	8	4	4	4	0	20	4	0	9	260
11 103203640650	3195 Saint Ives Country Club	4	8	4	4	4	0	20	4	0	9	260
11 103203640668	3197 Saint Ives Country Club	4	8	4	4	4	0	20	4	0	9	260
11 103203640676	3199 Saint Ives Country Club	4	8	4	4	4	0	20	4	0	9	260
11 103203640684	3201 Saint Ives Country Club	4	8	4	4	4	0	20	4	0	9	260
11 103203640692	3186 Saint Ives Country Club	4	8	4	4	4	0	20	4	0	9	260
11 103203640700	3184 Saint Ives Country Club	4	8	4	4	4	0	20	4	0	9	260
11 103203640718	3182 Saint Ives Country Club	4	8	4	4	4	0	20	4	0	9	260
11 103203640726	3180 Saint Ives Country Club	4	8	4	4	4	0	20	4	0	9	260
11 103203640734	1101 Ascott Valley Drive	4	8	4	4	4	0	20	4	0	9	260
11 103203640742	1103 Ascott Valley Drive	4	8	4	4	4	0	20	4	0	9	260
11 103203640759	1105 Ascott Valley Drive	4	8	4	4	4	0	20	4	0	9	260
11 103203640767	803 Amerden Ponds Court	4	8	4	4	4	0	20	4	0	9	260
11 103203640775	805 Amerden Ponds Court	4	8	4	4	4	0	20	4	0	9	260
11 103203640783	802 Amerden Ponds Court	4	8	4	4	4	0	20	4	0	9	260
11 103203640791	800 Amerden Ponds Court	4	8	4	4	4	0	20	4	0	9	260
11 103203640809	1106 Ascott Valley Drive	4	8	4	4	4	0	20	4	0	9	260
11 103203640817	1104 Ascott Valley Drive	4	8	4	4	4	0	20	4	0	9	260
11 103203640825	703 Henley Fields Circle	4	8	4	4	4	0	20	4	0	9	260
11 103203640833	705 Henley Fields Circle	4	8	4	4	4	0	20	4	0	9	260
11 103203640841	707 Henley Fields Circle	4	8	4	4	4	0	20	4	0	9	260
11 103203640858	709 Henley Fields Circle	4	8	4	4	4	0	20	4	0	9	260
11 103203640866	711 Henley Fields Circle	4	8	4	4	4	0	20	4	0	9	260
11 103203640874	710 Henley Fields Circle	4	8	4	4	4	0	20	4	0	9	260
11 103203640882	708 Henley Fields Circle	4	8	4	4	4	0	20	4	0	9	260
11 103203640890	706 Henley Fields Circle	4	8	4	4	4	0	20	4	0	9	260
11 103203640908	704 Henley Fields Circle	4	8	4	4	4	0	20	4	0	9	260
11 103203640916	702 Henley Fields Circle	4	8	4	4	4	0	20	4	0	9	260
11 103203640924	700 Henley Fields Circle	4	8	4	4	4	0	20	4	0	9	260
11 103203640932	1100 Ascott Valley Drive	4	8	4	4	4	0	20	4	0	9	260
11 103203640940	3174 Saint Ives Country Club	4	8	4	4	4	0	20	4	0	9	260
11 103203640957	3172 Saint Ives Country Club	4	8	4	4	4	0	20	4	0	9	260
11 103203650428	2010 Palmetto Dunes Court	4	8	4	4	4	0	20	4	0	9	260
11 103203650436	2008 Palmetto Dunes Court	4	8	4	4	4	0	20	4	0	9	260
11 103203650493	1020 Palmetto Dunes Drive	4	8	4	4	4	0	20	4	0	9	260
11 103203650501	1022 Palmetto Dunes Drive	4	8	4	4	4	0	20	4	0	9	260
11 103203650519	1024 Palmetto Dunes Drive	4	8	4	4	4	0	20	4	0	9	260
11 103203670012	3181 Saint Ives Country Club	4	8	4	4	4	0	20	4	0	9	260
11 103203670020	3179 Saint Ives Country Club	4	8	4	4	4	0	20	4	0	9	260
11 103203670319	1010 Palmetto Dunes Drive	4	8	4	4	4	0	20	4	0	9	260
11 103203670327	2003 Palmetto Dunes Court	4	8	4	4	4	0	20	4	0	9	260
11 103203670335	2005 Palmetto Dunes Court	4	8	4	4	4	0	20	4	0	9	260
11 103203670392	2017 Palmetto Dunes Court	4	8	4	4	4	0	20	4	0	9	260
11 103203670590	1011 Palmetto Dunes Drive	4	8	4	4	4	0	20	4	0	9	260
11 103203670608	1012 Palmetto Dunes Drive	4	8	4	4	4	0	20	4	0	9	260
11 103203671085	1619 Girvan Ridge Drive	4	8	4	4	4	0	20	4	0	9	260
11 103203671275	3183 Saint Ives Country Club	4	8	4	4	4	0	20	4	0	9	260
11 103203671283	3185 Saint Ives Country Club	4	8	4	4	4	0	20	4	0	9	260
11 103203671291	1403 Spyglass Hill Drive	4	8	4	4	4	0	20	4	0	9	260
11 103203671309	1405 Spyglass Hill Drive	4	8	4	4	4	0	20	4	0	9	260
11 103203671317	1407 Spyglass Hill Drive	4	8	4	4	4	0	20	4	0	9	260
11 103203671325	1409 Spyglass Hill Drive	4	8	4	4	4	0	20	4	0	9	260
11 103203671333	1411 Spyglass Hill Drive	4	8	4	4	4	0	20	4	0	9	260
11 103203671341	1413 Spyglass Hill Drive	4	8	4	4	4	0	20	4	0	9	260
11 103203671358	503 Butler National Drive	4	8	4	4	4	0	20	4	0	9	260
11 103203671366	505 Butler National Drive	4	8	4	4	4	0	20	4	0	9	260
11 103203671374	507 Butler National Drive	4	8	4	4	4	0	20	4	0	9	260
11 103203671382	509 Butler National Drive	4	8	4	4	4	0	20	4	0	9	260
11 103203671390	511 Butler National Drive	4	8	4	4	4	0	20	4	0	9	260
11 103203671648	1412 Spyglass Hill Drive	4	8	4	4	4	0	20	4	0	9	260
11 103203671655	1410 Spyglass Hill Drive	4	8	4	4	4	0	20	4	0	9	260
11 103203671663	1408 Spyglass Hill Drive	4	8	4	4	4	0	20	4	0	9	260
11 103203671671	403 Spyglass Hill Court	4	8	4	4	4	0	20	4	0	9	260
11 103203671689	405 Spyglass Hill Court	4	8	4	4	4	0	20	4	0	9	260
11 103203671697	404 Spyglass Hill Court	4	8	4	4	4	0	20	4	0	9	260
11 103203671705	402 Spyglass Hill Court	4	8	4	4	4	0	20	4	0	9	260
11 103203671713	400 Spyglass Hill Court	4	8	4	4	4	0	20	4	0	9	260
11 103203671721	1402 Spyglass Hill Drive	4	8	4	4	4	0	20	4	0	9	260
11 103203671739	1400 Spyglass Hill Drive	4	8	4	4	4	0	20	4	0	9	260
11 103203680961	1603 Girvan Ridge Drive	4	8	4	4	4	0	20	4	0	9	260
11 103203680979	401 Thorpe Park	4	8	4	4	4	0	20	4	0	9	260
11 103203680987	403 Thorpe Park	4	8	4	4	4	0	20	4	0	9	260
11 103203680995	405 Thorpe Park	4	8	4	4	4	0	20	4	0	9	260
11 103203681001	406 Thorpe Park	4	8	4	4	4	0	20	4	0	9	260
11 103203681019	404 Thorpe Park	4	8	4	4	4	0	20	4	0	9	260
11 103203681027	402 Thorpe Park	4	8	4	4	4	0	20	4	0	9	260
11 103203681035	1609 Girvan Ridge Drive	4	8	4	4	4	0	20	4	0	9	260
11 103203681076	1617 Girvan Ridge Drive	4	8	4	4	4	0	20	4	0	9	260
11 103203681217	1606 Girvan Ridge Drive	4	8	4	4	4	0	20	4	0	9	260
11 103203681241	202 Thorpe Park	4	8	4	4	4	0	20	4	0	9	260
11 103203681258	1602 Girvan Ridge Drive	4	8	4	4	4	0	20	4	0	9	260
11 103203681266	1600 Girvan Ridge Drive	4	8	4	4	4	0	20	4	0	9	260
11 104100380010	100 Villamoura Way	4	8	4	4	4	0	20	4	0	9	260
11 104100380028	102 Villamoura Way	4	8	4	4	4	0	20	4	0	9	260
11 104100380036	104 Villamoura Way	4	8	4	4	4	0	20	4	0	9	260
11 104100380044	106 Villamoura Way	4	8	4	4	4	0	20	4	0	9	260
11 104100380317	103 Villamoura Way	4	8	4	4	4	0	20	4	0	9	260
11 104100380333	3129 Saint Ives Country Club	4	8	4	4	4	0	20	4	0	9	260
11 104100380341	3127 Saint Ives Country Club	4	8	4	4	4	0	20	4	0	9	260
11 104100410825	115 National Drive	4	8	4	4	4	0	20	4	0	9	260
11 104100410833	125 National Drive	4	8	4	4	4	0	20	4	0	9	260
11 104100410841	135 National Drive	4	8	4	4	4	0	20	4	0	9	260
11 104100410874	140 National Drive	4	8	4	4	4	0	20	4	0	9	260
11 104100410882	130 National Drive	4	8	4	4	4	0	20	4	0	9	260
11 104100410890	120 National Drive	4	8	4	4	4	0	20	4	0	9	260
11 104100410908	110 National Drive	4	8	4	4	4	0	20	4	0	9	260
11 104100410916	100 National Drive	4	8	4	4	4	0	20	4	0	9	260
11 104100410924	3166 Saint Ives Country Club	4	8	4	4	4	0	20	4	0	9	260
11 104103650526	1145 Vintage Club Drive	4	8	4	4	4	0	20	4	0	9	260
11 104103650542	95 Saint Ives Country Club D	4	8	4	4	4	0	20	4	0	9	260
11 10410365												

Property Conservation												
Parcel ID	Address	Percent in Floodplain Score	Cost Per Acre Score	Parcel Area Score	Ownership Score	Stream Length Score	Total Score	Total Subwatershed Score	Riparian Buffer Score	Impervious Area Score	Total Project Score	
11 104103650567	115 Vintage Club Court	4	8	4	4	4	0	20	4	0	9	260
11 104103650575	125 Vintage Club Court	4	8	4	4	4	0	20	4	0	9	260
11 104103650583	135 Vintage Club Court	4	8	4	4	4	0	20	4	0	9	260
11 104103650591	145 Vintage Club Court	4	8	4	4	4	0	20	4	0	9	260
11 104103650609	150 Vintage Club Court	4	8	4	4	4	0	20	4	0	9	260
11 104103650617	140 Vintage Club Court	4	8	4	4	4	0	20	4	0	9	260
11 104103650625	130 Vintage Club Court	4	8	4	4	4	0	20	4	0	9	260
11 104103650633	120 Vintage Club Court	4	8	4	4	4	0	20	4	0	9	260
11 104103650641	110 Vintage Club Court	4	8	4	4	4	0	20	4	0	9	260
11 104103650658	1160 Vintage Club Drive	4	8	4	4	4	0	20	4	0	9	260
11 104103650666	1150 Vintage Club Drive	4	8	4	4	4	0	20	4	0	9	260
11 104103650674	1140 Vintage Club Drive	4	8	4	4	4	0	20	4	0	9	260
11 104103650682	1130 Vintage Club Drive	4	8	4	4	4	0	20	4	0	9	260
11 104103650690	1120 Vintage Club Drive	4	8	4	4	4	0	20	4	0	9	260
11 104103650708	1110 Vintage Club Drive	4	8	4	4	4	0	20	4	0	9	260
11 104103650732	1080 Vintage Club Drive	4	8	4	4	4	0	20	4	0	9	260
11 104103650740	1070 Vintage Club Drive	4	8	4	4	4	0	20	4	0	9	260
11 104103650757	1060 Vintage Club Drive	4	8	4	4	4	0	20	4	0	9	260
11 104103650765	1050 Vintage Club Drive	4	8	4	4	4	0	20	4	0	9	260
11 104103650773	1040 Vintage Club Drive	4	8	4	4	4	0	20	4	0	9	260
11 104103650864	150 National Drive	4	8	4	4	4	0	20	4	0	9	260
11 104103660053	108 Villamoura Way	4	8	4	4	4	0	20	4	0	9	260
11 104103660061	110 Villamoura Way	4	8	4	4	4	0	20	4	0	9	260
11 104103660079	112 Villamoura Way	4	8	4	4	4	0	20	4	0	9	260
11 104103660087	114 Villamoura Way	4	8	4	4	4	0	20	4	0	9	260
11 104103660095	116 Villamoura Way	4	8	4	4	4	0	20	4	0	9	260
11 104103660103	118 Villamoura Way	4	8	4	4	4	0	20	4	0	9	260
11 104103660111	120 Villamoura Way	4	8	4	4	4	0	20	4	0	9	260
11 104103660129	122 Villamoura Way	4	8	4	4	4	0	20	4	0	9	260
11 104103660137	124 Villamoura Way	4	8	4	4	4	0	20	4	0	9	260
11 104103660145	126 Villamoura Way	4	8	4	4	4	0	20	4	0	9	260
11 104103660152	128 Villamoura Way	4	8	4	4	4	0	20	4	0	9	260
11 104103660160	133 Villamoura Way	4	8	4	4	4	0	20	4	0	9	260
11 104103660178	131 Villamoura Way	4	8	4	4	4	0	20	4	0	9	260
11 104103660186	129 Villamoura Way	4	8	4	4	4	0	20	4	0	9	260
11 104103660194	127 Villamoura Way	4	8	4	4	4	0	20	4	0	9	260
11 104103660202	125 Villamoura Way	4	8	4	4	4	0	20	4	0	9	260
11 104103660210	123 Villamoura Way	4	8	4	4	4	0	20	4	0	9	260
11 104103660228	121 Villamoura Way	4	8	4	4	4	0	20	4	0	9	260
11 104103660236	119 Villamoura Way	4	8	4	4	4	0	20	4	0	9	260
11 104103660244	117 Villamoura Way	4	8	4	4	4	0	20	4	0	9	260
11 104103660251	115 Villamoura Way	4	8	4	4	4	0	20	4	0	9	260
11 104103660269	113 Villamoura Way	4	8	4	4	4	0	20	4	0	9	260
11 104103660277	111 Villamoura Way	4	8	4	4	4	0	20	4	0	9	260
11 104103660285	109 Villamoura Way	4	8	4	4	4	0	20	4	0	9	260
11 104103660293	107 Villamoura Way	4	8	4	4	4	0	20	4	0	9	260
11 104103660301	105 Villamoura Way	4	8	4	4	4	0	20	4	0	9	260
11 104103660368	1005 Vintage Club Drive	4	8	4	4	4	0	20	4	0	9	260
11 104103660780	1030 Vintage Club Drive	4	8	4	4	4	0	20	4	0	9	260
11 104103660798	1020 Vintage Club Drive	4	8	4	4	4	0	20	4	0	9	260
11 104103660806	1010 Vintage Club Drive	4	8	4	4	4	0	20	4	0	9	260
11 104200380050	141 Royal Dornoch Drive	4	8	4	4	4	0	20	4	0	9	260
11 104200390083	3135 Saint Ives Country Club	4	8	4	4	4	0	20	4	0	9	260
11 104200400114	3143 Saint Ives Country Club	4	8	4	4	4	0	20	4	0	9	260
11 104200400122	3145 Saint Ives Country Club	4	8	4	4	4	0	20	4	0	9	260
11 104200400130	3147 Saint Ives Country Club	4	8	4	4	4	0	20	4	0	9	260
11 104200400148	3149 Saint Ives Country Club	4	8	4	4	4	0	20	4	0	9	260
11 104200400155	3151 Saint Ives Country Club	4	8	4	4	4	0	20	4	0	9	260
11 104200400163	3153 Saint Ives Country Club	4	8	4	4	4	0	20	4	0	9	260
11 104200400171	3155 Saint Ives Country Club	4	8	4	4	4	0	20	4	0	9	260
11 104200400189	3157 Saint Ives Country Club	4	8	4	4	4	0	20	4	0	9	260
11 104200400312	3148 Saint Ives Country Club	4	8	4	4	4	0	20	4	0	9	260
11 104200400320	3150 Saint Ives Country Club	4	8	4	4	4	0	20	4	0	9	260
11 104200400338	3152 Saint Ives Country Club	4	8	4	4	4	0	20	4	0	9	260
11 104200400346	3154 Saint Ives Country Club	4	8	4	4	4	0	20	4	0	9	260
11 104200410196	3159 Saint Ives Country Club	4	8	4	4	4	0	20	4	0	9	260
11 104200410212	3163 Saint Ives Country Club	4	8	4	4	4	0	20	4	0	9	260
11 104200410220	3165 Saint Ives Country Club	4	8	4	4	4	0	20	4	0	9	260
11 104200410238	3167 Saint Ives Country Club	4	8	4	4	4	0	20	4	0	9	260
11 104200410253	3171 Saint Ives Country Club	4	8	4	4	4	0	20	4	0	9	260
11 104200410352	3156 Saint Ives Country Club	4	8	4	4	4	0	20	4	0	9	260
11 104200410360	3158 Saint Ives Country Club	4	8	4	4	4	0	20	4	0	9	260
11 104200410378	3160 Saint Ives Country Club	4	8	4	4	4	0	20	4	0	9	260
11 104200410386	3162 Saint Ives Country Club	4	8	4	4	4	0	20	4	0	9	260
11 104203660268	3136 Saint Ives Country Club	4	8	4	4	4	0	20	4	0	9	260
11 104203660276	3138 Saint Ives Country Club	4	8	4	4	4	0	20	4	0	9	260
11 104203660292	3142 Saint Ives Country Club	4	8	4	4	4	0	20	4	0	9	260
11 104203660300	995 Vintage Club Drive	4	8	4	4	4	0	20	4	0	9	260
11 109003711203	870 Chatburn Lane	4	8	4	4	4	0	20	4	0	9	260
11 109003711211	860 Chatburn Lane	4	8	4	4	4	0	20	4	0	9	260
11 109003860380	235 Ganton Court	4	8	4	4	4	0	20	4	0	9	260
11 109003861040	315 Stedford Lane	4	8	4	4	4	0	20	4	0	9	260
11 109003861057	325 Stedford Lane	4	8	4	4	4	0	20	4	0	9	260
11 109003861131	805 Chatburn Lane	4	8	4	4	4	0	20	4	0	9	260
11 109003861149	815 Chatburn Lane	4	8	4	4	4	0	20	4	0	9	260
11 109003861156	825 Chatburn Lane	4	8	4	4	4	0	20	4	0	9	260
11 109003861164	835 Chatburn Lane	4	8	4	4	4	0	20	4	0	9	260
11 109003861172	845 Chatburn Lane	4	8	4	4	4	0	20	4	0	9	260
11 109003861180	855 Chatburn Lane	4	8	4	4	4	0	20	4	0	9	260
11 109003861198	865 Chatburn Lane	4	8	4	4	4	0	20	4	0	9	260
11 109003861222	850 Chatburn Lane	4	8	4	4	4	0	20	4	0	9	260
11 109003861230	840 Chatburn Lane	4	8	4	4	4	0	20	4	0	9	260
11 109003861248	830 Chatburn Lane	4	8	4	4	4	0	20	4	0	9	260
11 109003861255	820 Chatburn Lane	4	8	4	4	4	0	20	4	0	9	260
11 109003861263	810 Chatburn Lane	4	8	4	4	4	0	20	4	0	9	260
11 109003861271	800 Chatburn Lane	4	8	4	4	4	0	20	4	0	9	260
11 109003861420	330 Stedford Lane	4	8	4	4	4	0	20	4	0	9	260
11 109003861438	320 Stedford Lane	4	8	4	4	4	0	20	4	0	9	260
11 109003861446	310 Stedford Lane	4	8	4	4	4	0	20	4	0	9	260
11 109003870140	1045 Rugglestone Way	4	8	4	4	4	0	20	4	0	9	260
11 109003870157	1055 Rugglestone Way	4	8	4	4	4	0	20	4	0	9	260
11 109003870165	1065 Rugglestone Way	4	8	4	4	4	0	20	4	0	9	260
11 109003870173	1075 Rugglestone Way	4	8	4	4	4	0	20	4	0	9	260
11 109003870181	615 Weeping Branch Court	4	8	4	4	4	0	20	4	0	9	260
11 109003870199	625 Weeping Branch Court	4	8	4	4	4	0	20	4	0	9	260
11 109003870207	635 Weeping Branch Court	4	8	4	4	4	0	20	4	0	9	260
11 109003870215	645 Weeping Branch Court	4	8	4	4	4	0	20	4	0	9	260
11 109003870223	655 Weeping Branch Court	4	8	4	4	4	0	20	4	0	9	260
11 109003870256	630 Weeping Branch Court	4	8	4	4	4	0	20	4	0	9	260
11 109003870264	620 Weeping Branch Court	4	8	4	4	4	0	20	4	0	9	260
11 109003870272	610 Weeping Branch Court	4	8	4	4	4	0	20	4	0	9	260
11 109003870280	1095 Rugglestone Way	4	8	4	4	4	0	20	4	0	9	260
11 109003870298	1060 Rugglestone Way	4	8	4	4	4	0	20	4	0	9	260
11 109003870306	1050 Rugglestone Way	4	8	4	4	4	0	20	4	0	9	260
11 109003870314	1040 Rugglestone Way	4	8	4	4	4	0	20	4</			

Property Conservation												
Parcel ID	Address	Percent in Floodplain Score	Cost Per Acre Score	Parcel Area Score	Ownership Score	Stream Length Score	Total Score	Total Subwatershed Score	Riparian Buffer Score	Impervious Area Score	Total Project Score	
11 109003870348	6595 Ganton Drive	4	8	4	4	4	0	20	4	0	9	260
11 109003870355	6585 Ganton Drive	4	8	4	4	4	0	20	4	0	9	260
11 109003870363	215 Ganton Court	4	8	4	4	4	0	20	4	0	9	260
11 109003870371	225 Ganton Court	4	8	4	4	4	0	20	4	0	9	260
11 109003870439	210 Ganton Court	4	8	4	4	4	0	20	4	0	9	260
11 109003870447	6565 Ganton Drive	4	8	4	4	4	0	20	4	0	9	260
11 109003870454	6555 Ganton Drive	4	8	4	4	4	0	20	4	0	9	260
11 109003870462	6545 Ganton Drive	4	8	4	4	4	0	20	4	0	9	260
11 109003870488	6520 Ganton Drive	4	8	4	4	4	0	20	4	0	9	260
11 109003870496	6530 Ganton Drive	4	8	4	4	4	0	20	4	0	9	260
11 109003870504	6540 Ganton Drive	4	8	4	4	4	0	20	4	0	9	260
11 109003870512	6550 Ganton Drive	4	8	4	4	4	0	20	4	0	9	260
11 109003870520	6560 Ganton Drive	4	8	4	4	4	0	20	4	0	9	260
11 109003870538	6570 Ganton Drive	4	8	4	4	4	0	20	4	0	9	260
11 109003870546	6580 Ganton Drive	4	8	4	4	4	0	20	4	0	9	260
11 109003870553	6590 Ganton Drive	4	8	4	4	4	0	20	4	0	9	260
11 109003870561	6600 Ganton Drive	4	8	4	4	4	0	20	4	0	9	260
11 109003870975	435 Stedford Lane	4	8	4	4	4	0	20	4	0	9	260
11 109003870983	445 Stedford Lane	4	8	4	4	4	0	20	4	0	9	260
11 109003871023	6500 Ganton Drive	4	8	4	4	4	0	20	4	0	9	260
11 109003871031	6510 Ganton Drive	4	8	4	4	4	0	20	4	0	9	260
11 109003871460	305 Old York Road	4	8	4	4	4	0	20	4	0	9	260
11 109003871478	215 York Town Circle	4	8	4	4	4	0	20	4	0	9	260
11 109003871486	225 York Town Circle	4	8	4	4	4	0	20	4	0	9	260
11 109003871494	235 York Town Circle	4	8	4	4	4	0	20	4	0	9	260
11 109003871528	210 York Town Circle	4	8	4	4	4	0	20	4	0	9	260
11 109003871536	200 York Town Circle	4	8	4	4	4	0	20	4	0	9	260
11 109003871544	335 Old York Road	4	8	4	4	4	0	20	4	0	9	260
11 109003871551	345 Old York Road	4	8	4	4	4	0	20	4	0	9	260
11 109003871619	330 Old York Road	4	8	4	4	4	0	20	4	0	9	260
11 109003871627	320 Old York Road	4	8	4	4	4	0	20	4	0	9	260
11 109003871635	310 Old York Road	4	8	4	4	4	0	20	4	0	9	260
11 109003871643	300 Old York Road	4	8	4	4	4	0	20	4	0	9	260
11 109003871668	295 Old York Road	4	8	4	4	4	0	20	4	0	9	260
11 109003871676	1105 Rugglestone Way	4	8	4	4	4	0	20	4	0	9	260
11 109003871684	1115 Rugglestone Way	4	8	4	4	4	0	20	4	0	9	260
11 109003871692	1125 Rugglestone Way	4	8	4	4	4	0	20	4	0	9	260
11 109003871700	1135 Rugglestone Way	4	8	4	4	4	0	20	4	0	9	260
11 109003871726	1155 Rugglestone Way	4	8	4	4	4	0	20	4	0	9	260
11 109003871734	1165 Rugglestone Way	4	8	4	4	4	0	20	4	0	9	260
11 109003871742	1175 Rugglestone Way	4	8	4	4	4	0	20	4	0	9	260
11 109003871759	1185 Rugglestone Way	4	8	4	4	4	0	20	4	0	9	260
11 109003871809	1160 Rugglestone Way	4	8	4	4	4	0	20	4	0	9	260
11 109003871817	705 Spencer Mill Court	4	8	4	4	4	0	20	4	0	9	260
11 109003871825	715 Spencer Mill Court	4	8	4	4	4	0	20	4	0	9	260
11 109003871874	710 Spencer Mill Court	4	8	4	4	4	0	20	4	0	9	260
11 109003871882	1130 Rugglestone Way	4	8	4	4	4	0	20	4	0	9	260
11 109003871890	1120 Rugglestone Way	4	8	4	4	4	0	20	4	0	9	260
11 109003871908	1110 Rugglestone Way	4	8	4	4	4	0	20	4	0	9	260
11 109003871916	1100 Rugglestone Way	4	8	4	4	4	0	20	4	0	9	260
11 109003881584	360 Old York Road	4	8	4	4	4	0	20	4	0	9	260
11 109003881592	350 Old York Road	4	8	4	4	4	0	20	4	0	9	260
11 109003881600	340 Old York Road	4	8	4	4	4	0	20	4	0	9	260
11 109003930613	6715 Wolford Court	4	8	4	4	4	0	20	4	0	9	260
11 109003930621	6725 Wolford Court	4	8	4	4	4	0	20	4	0	9	260
11 109003930639	6735 Wolford Court	4	8	4	4	4	0	20	4	0	9	260
11 109003930647	6745 Wolford Court	4	8	4	4	4	0	20	4	0	9	260
11 109003930720	6780 Wolford Court	4	8	4	4	4	0	20	4	0	9	260
11 109003930738	6770 Wolford Court	4	8	4	4	4	0	20	4	0	9	260
11 109003930746	6760 Wolford Court	4	8	4	4	4	0	20	4	0	9	260
11 109003930753	315 Worthington Way	4	8	4	4	4	0	20	4	0	9	260
11 109003930761	325 Worthington Way	4	8	4	4	4	0	20	4	0	9	260
11 109003930779	335 Worthington Way	4	8	4	4	4	0	20	4	0	9	260
11 109003930787	345 Worthington Way	4	8	4	4	4	0	20	4	0	9	260
11 109003930795	355 Worthington Way	4	8	4	4	4	0	20	4	0	9	260
11 109003930803	365 Worthington Way	4	8	4	4	4	0	20	4	0	9	260
11 109003930837	380 Worthington Way	4	8	4	4	4	0	20	4	0	9	260
11 109003930886	330 Worthington Way	4	8	4	4	4	0	20	4	0	9	260
11 109003930894	320 Worthington Way	4	8	4	4	4	0	20	4	0	9	260
11 109003930902	310 Worthington Way	4	8	4	4	4	0	20	4	0	9	260
11 109003930910	300 Worthington Way	4	8	4	4	4	0	20	4	0	9	260
11 109003930928	6730 Wolford Court	4	8	4	4	4	0	20	4	0	9	260
11 109003930936	6720 Wolford Court	4	8	4	4	4	0	20	4	0	9	260
11 109103930018	105 Witheridge Drive	4	8	4	4	4	0	20	4	0	9	260
11 109103930026	115 Witheridge Drive	4	8	4	4	4	0	20	4	0	9	260
11 109103930034	125 Witheridge Drive	4	8	4	4	4	0	20	4	0	9	260
11 109103930109	205 Witheridge Drive	4	8	4	4	4	0	20	4	0	9	260
11 109103930117	215 Witheridge Drive	4	8	4	4	4	0	20	4	0	9	260
11 109103930208	180 Witheridge Drive	4	8	4	4	4	0	20	4	0	9	260
11 109103930216	170 Witheridge Drive	4	8	4	4	4	0	20	4	0	9	260
11 109103930224	160 Witheridge Drive	4	8	4	4	4	0	20	4	0	9	260
11 109103930232	150 Witheridge Drive	4	8	4	4	4	0	20	4	0	9	260
11 109103930240	140 Witheridge Drive	4	8	4	4	4	0	20	4	0	9	260
11 109103930257	6710 Wolford Court	4	8	4	4	4	0	20	4	0	9	260
11 109103930265	6700 Wolford Court	4	8	4	4	4	0	20	4	0	9	260
11 109103930281	110 Witheridge Drive	4	8	4	4	4	0	20	4	0	9	260
11 110003890492	865 Winding Bridge Way	4	8	4	4	4	0	20	4	0	9	260
11 110003890500	875 Winding Bridge Way	4	8	4	4	4	0	20	4	0	9	260
11 110003890518	885 Winding Bridge Way	4	8	4	4	4	0	20	4	0	9	260
11 110003890526	895 Winding Bridge Way	4	8	4	4	4	0	20	4	0	9	260
11 110003890534	905 Winding Bridge Way	4	8	4	4	4	0	20	4	0	9	260
11 110003890542	915 Winding Bridge Way	4	8	4	4	4	0	20	4	0	9	260
11 110003890559	925 Winding Bridge Way	4	8	4	4	4	0	20	4	0	9	260
11 110003890567	110 Jilstone Court	4	8	4	4	4	0	20	4	0	9	260
11 110003890575	120 Jilstone Court	4	8	4	4	4	0	20	4	0	9	260
11 110003890617	125 Jilstone Court	4	8	4	4	4	0	20	4	0	9	260
11 110003890625	115 Jilstone Court	4	8	4	4	4	0	20	4	0	9	260
11 110003890633	105 Jilstone Court	4	8	4	4	4	0	20	4	0	9	260
11 110003890641	955 Winding Bridge Way	4	8	4	4	4	0	20	4	0	9	260
11 110003890658	965 Winding Bridge Way	4	8	4	4	4	0	20	4	0	9	260
11 110003890666	975 Winding Bridge Way	4	8	4	4	4	0	20	4	0	9	260
11 110003890674	985 Winding Bridge Way	4	8	4	4	4	0	20	4	0	9	260
11 110003890682	315 Winherst Lane	4	8	4	4	4	0	20	4	0	9	260
11 110003890690	325 Winherst Lane	4	8	4	4	4	0	20	4	0	9	260
11 110003890740	310 Winherst Lane	4	8	4	4	4	0	20	4	0	9	260
11 110003890765	1015 Winding Bridge Way	4	8	4	4	4	0	20	4	0	9	260
11 110003890773	1025 Winding Bridge Way	4	8	4	4	4	0	20	4	0	9	260
11 110003890781	1035 Winding Bridge Way	4	8	4	4	4	0	20	4	0	9	260
11 110003890807	1055 Winding Bridge Way	4	8	4	4	4	0	20	4	0	9	260
11 110003890823	1040 Winding Bridge Way	4	8	4	4	4	0	20	4	0	9	260
11 110003890864	990 Winding Bridge Way	4	8	4	4	4	0	20	4	0	9	260
11 110003890922	930 Winding Bridge Way	4	8	4	4	4	0	20	4	0	9	260
11 110003890930	920 Winding Bridge Way	4	8	4	4	4	0	20	4	0	9	260
11 110003890948	910 Winding Bridge Way	4	8	4	4	4	0	20	4	0	9	260
11 110003890955	900 Winding Bridge Way	4	8	4	4	4	0	20	4	0	9	260

Property Conservation												
Parcel ID	Address	Percent in Floodplain Score	Cost Per Acre Score	Parcel Area Score	Ownership Score	Stream Length Score	Total Score	Total Subwatershed Score	Riparian Buffer Score	Impervious Area Score	Total Project Score	
11 110003890963	890 Winding Bridge Way	4	8	4	4	4	0	20	4	0	9	260
11 110003890971	880 Winding Bridge Way	4	8	4	4	4	0	20	4	0	9	260
11 110003890989	870 Winding Bridge Way	4	8	4	4	4	0	20	4	0	9	260
11 110003890997	1000 Winding Bridge Way	4	8	4	4	4	0	20	4	0	9	260
11 110003910183	10430 Sugar Crest Avenue	4	8	4	4	4	0	20	4	0	9	260
11 110003910191	10420 Sugar Crest Avenue	4	8	4	4	4	0	20	4	0	9	260
11 110003910209	10410 Sugar Crest Avenue	4	8	4	4	4	0	20	4	0	9	260
11 110003910217	10400 Sugar Crest Avenue	4	8	4	4	4	0	20	4	0	9	260
11 110003910225	715 Rose Creek Circle	4	8	4	4	4	0	20	4	0	9	260
11 110003910233	725 Rose Creek Circle	4	8	4	4	4	0	20	4	0	9	260
11 110003910241	735 Rose Creek Circle	4	8	4	4	4	0	20	4	0	9	260
11 110003910316	10370 Sugar Crest Avenue	4	8	4	4	4	0	20	4	0	9	260
11 110003910324	10360 Sugar Crest Avenue	4	8	4	4	4	0	20	4	0	9	260
11 110003910365	605 Rose Creek Circle	4	8	4	4	4	0	20	4	0	9	260
11 110003910399	610 Rose Creek Circle	4	8	4	4	4	0	20	4	0	9	260
11 110003910407	600 Rose Creek Circle	4	8	4	4	4	0	20	4	0	9	260
11 110003910415	205 Bobbin Mill Court	4	8	4	4	4	0	20	4	0	9	260
11 110003910431	225 Bobbin Mill Court	4	8	4	4	4	0	20	4	0	9	260
11 110003910456	210 Bobbin Mill Court	4	8	4	4	4	0	20	4	0	9	260
11 110003910464	10425 Sugar Crest Avenue	4	8	4	4	4	0	20	4	0	9	260
11 110003910472	10435 Sugar Crest Avenue	4	8	4	4	4	0	20	4	0	9	260
11 110103680322	440 Arborshade Trace	4	8	4	4	4	0	20	4	0	9	260
11 110103680330	450 Arborshade Trace	4	8	4	4	4	0	20	4	0	9	260
11 110103690131	10500 Honey Brook Circle	4	8	4	4	4	0	20	4	0	9	260
11 110103690149	6030 Sweet Creek Road	4	8	4	4	4	0	20	4	0	9	260
11 110103690156	6040 Sweet Creek Road	4	8	4	4	4	0	20	4	0	9	260
11 110103690164	6050 Sweet Creek Road	4	8	4	4	4	0	20	4	0	9	260
11 110103690172	6060 Sweet Creek Road	4	8	4	4	4	0	20	4	0	9	260
11 110103690180	6070 Sweet Creek Road	4	8	4	4	4	0	20	4	0	9	260
11 110103690198	10560 Honey Brook Circle	4	8	4	4	4	0	20	4	0	9	260
11 110103690206	10550 Honey Brook Circle	4	8	4	4	4	0	20	4	0	9	260
11 110103690214	10540 Honey Brook Circle	4	8	4	4	4	0	20	4	0	9	260
11 110103690222	10530 Honey Brook Circle	4	8	4	4	4	0	20	4	0	9	260
11 110103690230	10520 Honey Brook Circle	4	8	4	4	4	0	20	4	0	9	260
11 110103690248	10510 Honey Brook Circle	4	8	4	4	4	0	20	4	0	9	260
11 110103690255	10525 Honey Brook Circle	4	8	4	4	4	0	20	4	0	9	260
11 110103690263	10515 Honey Brook Circle	4	8	4	4	4	0	20	4	0	9	260
11 110103690271	10505 Honey Brook Circle	4	8	4	4	4	0	20	4	0	9	260
11 110103690297	410 Arborshade Trace	4	8	4	4	4	0	20	4	0	9	260
11 110103690305	420 Arborshade Trace	4	8	4	4	4	0	20	4	0	9	260
11 110103690313	430 Arborshade Trace	4	8	4	4	4	0	20	4	0	9	260
11 110103690354	435 Arborshade Trace	4	8	4	4	4	0	20	4	0	9	260
11 110103690362	425 Arborshade Trace	4	8	4	4	4	0	20	4	0	9	260
11 110103690370	415 Arborshade Trace	4	8	4	4	4	0	20	4	0	9	260
11 110103690380	405 Arborshade Trace	4	8	4	4	4	0	20	4	0	9	260
11 110103690396	100 Silk Leaf Drive	4	8	4	4	4	0	20	4	0	9	260
11 110103690404	110 Silk Leaf Drive	4	8	4	4	4	0	20	4	0	9	260
11 110103690412	120 Silk Leaf Drive	4	8	4	4	4	0	20	4	0	9	260
11 110103690420	130 Silk Leaf Drive	4	8	4	4	4	0	20	4	0	9	260
11 110103690438	140 Silk Leaf Drive	4	8	4	4	4	0	20	4	0	9	260
11 110103690446	150 Silk Leaf Drive	4	8	4	4	4	0	20	4	0	9	260
11 110103690461	155 Silk Leaf Drive	4	8	4	4	4	0	20	4	0	9	260
11 110103690479	145 Silk Leaf Drive	4	8	4	4	4	0	20	4	0	9	260
11 110103690487	135 Silk Leaf Drive	4	8	4	4	4	0	20	4	0	9	260
11 110103690495	125 Silk Leaf Drive	4	8	4	4	4	0	20	4	0	9	260
11 110103690503	115 Silk Leaf Drive	4	8	4	4	4	0	20	4	0	9	260
11 110103690511	105 Silk Leaf Drive	4	8	4	4	4	0	20	4	0	9	260
11 110103690529	10585 Honey Brook Circle	4	8	4	4	4	0	20	4	0	9	260
11 110103690537	610 Rain Willow Lane	4	8	4	4	4	0	20	4	0	9	260
11 110103690545	620 Rain Willow Lane	4	8	4	4	4	0	20	4	0	9	260
11 110103690552	630 Rain Willow Lane	4	8	4	4	4	0	20	4	0	9	260
11 110103690560	640 Rain Willow Lane	4	8	4	4	4	0	20	4	0	9	260
11 110103690578	650 Rain Willow Lane	4	8	4	4	4	0	20	4	0	9	260
11 110103690586	660 Rain Willow Lane	4	8	4	4	4	0	20	4	0	9	260
11 110103690594	670 Rain Willow Lane	4	8	4	4	4	0	20	4	0	9	260
11 110103690602	680 Rain Willow Lane	4	8	4	4	4	0	20	4	0	9	260
11 110103690610	690 Rain Willow Lane	4	8	4	4	4	0	20	4	0	9	260
11 110103690628	700 Rain Willow Lane	4	8	4	4	4	0	20	4	0	9	260
11 110103690636	705 Rain Willow Lane	4	8	4	4	4	0	20	4	0	9	260
11 110103690644	695 Rain Willow Lane	4	8	4	4	4	0	20	4	0	9	260
11 110103690651	685 Rain Willow Lane	4	8	4	4	4	0	20	4	0	9	260
11 110103690669	675 Rain Willow Lane	4	8	4	4	4	0	20	4	0	9	260
11 110103690735	605 Rain Willow Lane	4	8	4	4	4	0	20	4	0	9	260
11 110103880021	845 Winding Bridge Way	4	8	4	4	4	0	20	4	0	9	260
11 110103880039	6475 Whitestone Place	4	8	4	4	4	0	20	4	0	9	260
11 110103880781	200 Lazy Shade Court	4	8	4	4	4	0	20	4	0	9	260
11 110103880799	210 Lazy Shade Court	4	8	4	4	4	0	20	4	0	9	260
11 110103880948	10635 Honey Brook Circle	4	8	4	4	4	0	20	4	0	9	260
11 110103880955	10645 Honey Brook Circle	4	8	4	4	4	0	20	4	0	9	260
11 110103881003	820 Winding Bridge Way	4	8	4	4	4	0	20	4	0	9	260
11 110103881011	830 Winding Bridge Way	4	8	4	4	4	0	20	4	0	9	260
11 110103881029	840 Winding Bridge Way	4	8	4	4	4	0	20	4	0	9	260
11 110103881037	500 Sweet Stream Trace	4	8	4	4	4	0	20	4	0	9	260
11 110103881045	510 Sweet Stream Trace	4	8	4	4	4	0	20	4	0	9	260
11 110103881052	710 Creek Wind Court	4	8	4	4	4	0	20	4	0	9	260
11 110103881060	720 Creek Wind Court	4	8	4	4	4	0	20	4	0	9	260
11 110103881078	730 Creek Wind Court	4	8	4	4	4	0	20	4	0	9	260
11 110103890012	855 Winding Bridge Way	4	8	4	4	4	0	20	4	0	9	260
11 110103891085	740 Creek Wind Court	4	8	4	4	4	0	20	4	0	9	260
11 110103891127	780 Creek Wind Court	4	8	4	4	4	0	20	4	0	9	260
11 110103891135	755 Creek Wind Court	4	8	4	4	4	0	20	4	0	9	260
11 110103891143	745 Creek Wind Court	4	8	4	4	4	0	20	4	0	9	260
11 110103891150	735 Creek Wind Court	4	8	4	4	4	0	20	4	0	9	260
11 110103891168	725 Creek Wind Court	4	8	4	4	4	0	20	4	0	9	260
11 110103891176	715 Creek Wind Court	4	8	4	4	4	0	20	4	0	9	260
11 110103891184	530 Sweet Stream Trace	4	8	4	4	4	0	20	4	0	9	260
11 110103891192	540 Sweet Stream Trace	4	8	4	4	4	0	20	4	0	9	260
11 110103891200	550 Sweet Stream Trace	4	8	4	4	4	0	20	4	0	9	260
11 110103891218	560 Sweet Stream Trace	4	8	4	4	4	0	20	4	0	9	260
11 110103891226	570 Sweet Stream Trace	4	8	4	4	4	0	20	4	0	9	260
11 110103891234	580 Sweet Stream Trace	4	8	4	4	4	0	20	4	0	9	260
11 110103891242	590 Sweet Stream Trace	4	8	4	4	4	0	20	4	0	9	260
11 110103891259	600 Sweet Stream Trace	4	8	4	4	4	0	20	4	0	9	260
11 110103891267	610 Sweet Stream Trace	4	8	4	4	4	0	20	4	0	9	260
11 110103891275	620 Sweet Stream Trace	4	8	4	4	4	0	20	4	0	9	260
11 110103891382	565 Sweet Stream Trace	4	8	4	4	4	0	20	4	0	9	260
11 110103891390	555 Sweet Stream Trace	4	8	4	4	4	0	20	4	0	9	260
11 110103891408	545 Sweet Stream Trace	4	8	4	4	4	0	20	4	0	9	260
11 110103891416	535 Sweet Stream Trace	4	8	4	4	4	0	20	4	0	9	260
11 110103891424	525 Sweet Stream Trace	4	8	4	4	4	0	20	4	0	9	260
11 110103891432	515 Sweet Stream Trace	4	8	4	4	4	0	20	4	0	9	260
11 110103891440	860 Winding Bridge Way	4	8	4	4	4	0	20	4	0	9	260
11 110203880038	7055 Sweet Creek Road	4	8	4	4	4	0	20	4	0	9	260
11 110203880046	7045 Sweet Creek Road	4	8	4	4	4	0	20	4	0	9	260
11 110203880053	7035 Sweet Creek Road	4	8	4	4	4	0	20	4	0	9	260

Property Conservation												
Parcel ID	Address	Percent in Floodplain Score	Cost Per Acre Score	Parcel Area Score	Ownership Score	Stream Length Score	Total Score	Total Subwatershed Score	Riparian Buffer Score	Impervious Area Score	Total Project Score	
11 110203880061	7025 Sweet Creek Road	4	8	4	4	4	0	20	4	0	9	260
11 110203880079	510 Rippling Water Lane	4	8	4	4	4	0	20	4	0	9	260
11 110203880087	520 Rippling Water Lane	4	8	4	4	4	0	20	4	0	9	260
11 110203880095	530 Rippling Water Lane	4	8	4	4	4	0	20	4	0	9	260
11 110203880103	540 Rippling Water Lane	4	8	4	4	4	0	20	4	0	9	260
11 110203880145	555 Rippling Water Lane	4	8	4	4	4	0	20	4	0	9	260
11 110203880210	7030 Sweet Creek Road	4	8	4	4	4	0	20	4	0	9	260
11 110203880228	7040 Sweet Creek Road	4	8	4	4	4	0	20	4	0	9	260
11 110203880236	1000 Rugglestone Way	4	8	4	4	4	0	20	4	0	9	260
11 110203880244	1010 Rugglestone Way	4	8	4	4	4	0	20	4	0	9	260
11 110203880251	1020 Rugglestone Way	4	8	4	4	4	0	20	4	0	9	260
11 110203880269	1030 Rugglestone Way	4	8	4	4	4	0	20	4	0	9	260
11 110203880277	1035 Rugglestone Way	4	8	4	4	4	0	20	4	0	9	260
11 110203910702	105 Shady Ridge Court	4	8	4	4	4	0	20	4	0	9	260
11 110203910710	8100 Sweet Creek Road	4	8	4	4	4	0	20	4	0	9	260
11 110203910736	8035 Sweet Creek Road	4	8	4	4	4	0	20	4	0	9	260
11 110203910744	8025 Sweet Creek Road	4	8	4	4	4	0	20	4	0	9	260
11 110203920289	410 Lazy Wind Lane	4	8	4	4	4	0	20	4	0	9	260
11 110203920321	415 Lazy Wind Lane	4	8	4	4	4	0	20	4	0	9	260
11 110203920339	1015 Rugglestone Way	4	8	4	4	4	0	20	4	0	9	260
11 110203920347	1005 Rugglestone Way	4	8	4	4	4	0	20	4	0	9	260
11 110203920354	7080 Sweet Creek Road	4	8	4	4	4	0	20	4	0	9	260
11 110203920388	8010 Sweet Creek Road	4	8	4	4	4	0	20	4	0	9	260
11 110203920412	10550 Sugar Crest Avenue	4	8	4	4	4	0	20	4	0	9	260
11 110203920420	10560 Sugar Crest Avenue	4	8	4	4	4	0	20	4	0	9	260
11 110203920438	10570 Sugar Crest Avenue	4	8	4	4	4	0	20	4	0	9	260
11 110203920446	10580 Sugar Crest Avenue	4	8	4	4	4	0	20	4	0	9	260
11 110203920453	10590 Sugar Crest Avenue	4	8	4	4	4	0	20	4	0	9	260
11 110203920461	310 Hurstbourne Lane	4	8	4	4	4	0	20	4	0	9	260
11 110203920479	320 Hurstbourne Lane	4	8	4	4	4	0	20	4	0	9	260
11 110203920487	330 Hurstbourne Lane	4	8	4	4	4	0	20	4	0	9	260
11 110203920495	340 Hurstbourne Lane	4	8	4	4	4	0	20	4	0	9	260
11 110203920560	10610 Sugar Crest Avenue	4	8	4	4	4	0	20	4	0	9	260
11 110203920578	10620 Sugar Crest Avenue	4	8	4	4	4	0	20	4	0	9	260
11 110203920586	10630 Sugar Crest Avenue	4	8	4	4	4	0	20	4	0	9	260
11 110203920594	10615 Sugar Crest Avenue	4	8	4	4	4	0	20	4	0	9	260
11 110203920602	10605 Sugar Crest Avenue	4	8	4	4	4	0	20	4	0	9	260
11 110203920610	10595 Sugar Crest Avenue	4	8	4	4	4	0	20	4	0	9	260
11 110203920628	10585 Sugar Crest Avenue	4	8	4	4	4	0	20	4	0	9	260
11 110203920636	10575 Sugar Crest Avenue	4	8	4	4	4	0	20	4	0	9	260
11 110203920644	10565 Sugar Crest Avenue	4	8	4	4	4	0	20	4	0	9	260
11 110203920651	10555 Sugar Crest Avenue	4	8	4	4	4	0	20	4	0	9	260
11 110203920669	8060 Sweet Creek Road	4	8	4	4	4	0	20	4	0	9	260
11 110203920677	100 Shady Ridge Court	4	8	4	4	4	0	20	4	0	9	260
11 110203920750	8015 Sweet Creek Road	4	8	4	4	4	0	20	4	0	9	260
11 110203920768	8005 Sweet Creek Road	4	8	4	4	4	0	20	4	0	9	260
11 110203920776	8001 Sweet Creek Road	4	8	4	4	4	0	20	4	0	9	260
11 110203920784	10525 Sugar Crest Avenue	4	8	4	4	4	0	20	4	0	9	260
11 110203920792	10515 Sugar Crest Avenue	4	8	4	4	4	0	20	4	0	9	260
11 110203920800	10505 Sugar Crest Avenue	4	8	4	4	4	0	20	4	0	9	260
11 115003920835	10640 Sugar Crest Avenue	4	8	4	4	4	0	20	4	0	9	260
11 115003920843	10635 Sugar Crest Avenue	4	8	4	4	4	0	20	4	0	9	260
11 115003920868	215 Selkirk Lane	4	8	4	4	4	0	20	4	0	9	260
11 115003920876	225 Selkirk Lane	4	8	4	4	4	0	20	4	0	9	260
11 115003920884	235 Selkirk Lane	4	8	4	4	4	0	20	4	0	9	260
11 115003920926	275 Selkirk Lane	4	8	4	4	4	0	20	4	0	9	260
11 115003920934	285 Selkirk Lane	4	8	4	4	4	0	20	4	0	9	260
11 115003920942	295 Selkirk Lane	4	8	4	4	4	0	20	4	0	9	260
11 115004100783	10683 Glenleigh Drive	4	8	4	4	4	0	20	4	0	9	260
11 115004100791	10693 Glenleigh Drive	4	8	4	4	4	0	20	4	0	9	260
11 115004100809	10692 Glenleigh Drive	4	8	4	4	4	0	20	4	0	9	260
11 115004100817	10682 Glenleigh Drive	4	8	4	4	4	0	20	4	0	9	260
11 115004100825	10650 Sugar Crest Avenue	4	8	4	4	4	0	20	4	0	9	260
11 115004101047	10702 Glenleigh Drive	4	8	4	4	4	0	20	4	0	9	260
11 115004101054	10712 Glenleigh Drive	4	8	4	4	4	0	20	4	0	9	260
11 115004101062	10722 Brent Circle	4	8	4	4	4	0	20	4	0	9	260
11 115004101351	10703 Glenleigh Drive	4	8	4	4	4	0	20	4	0	9	260
11 115004110485	10655 Sugar Crest Avenue	4	8	4	4	4	0	20	4	0	9	260
11 115004111038	210 Selkirk Lane	4	8	4	4	4	0	20	4	0	9	260
11 121004620119	7680 Bellemont Ridge	4	8	4	4	4	0	20	4	0	9	260
11 121004620127	7670 Bellemont Ridge	4	8	4	4	4	0	20	4	0	9	260
11 121004620143	7650 Bellemont Ridge	4	8	4	4	4	0	20	4	0	9	260
11 121004620242	615 Bellemont Court	4	8	4	4	4	0	20	4	0	9	260
11 121004620267	595 Bellemont Court	4	8	4	4	4	0	20	4	0	9	260
11 121004620416	210 Henley Place	4	8	4	4	4	0	20	4	0	9	260
11 121004620424	220 Henley Place	4	8	4	4	4	0	20	4	0	9	260
11 121004620432	230 Henley Place	4	8	4	4	4	0	20	4	0	9	260
11 121004620440	240 Henley Place	4	8	4	4	4	0	20	4	0	9	260
11 121004620457	250 Henley Place	4	8	4	4	4	0	20	4	0	9	260
11 121004620465	260 Henley Place	4	8	4	4	4	0	20	4	0	9	260
11 121004620473	270 Henley Place	4	8	4	4	4	0	20	4	0	9	260
11 121004620481	280 Henley Place	4	8	4	4	4	0	20	4	0	9	260
11 121004620523	285 Henley Place	4	8	4	4	4	0	20	4	0	9	260
11 121004620531	275 Henley Place	4	8	4	4	4	0	20	4	0	9	260
11 121004620549	265 Henley Place	4	8	4	4	4	0	20	4	0	9	260
11 121004620556	255 Henley Place	4	8	4	4	4	0	20	4	0	9	260
11 121004620564	245 Henley Place	4	8	4	4	4	0	20	4	0	9	260
11 121004620572	510 Bellemont Court	4	8	4	4	4	0	20	4	0	9	260
11 121004620580	520 Bellemont Court	4	8	4	4	4	0	20	4	0	9	260
11 121004620598	530 Bellemont Court	4	8	4	4	4	0	20	4	0	9	260
11 121004620606	540 Bellemont Court	4	8	4	4	4	0	20	4	0	9	260
11 121004620614	550 Bellemont Court	4	8	4	4	4	0	20	4	0	9	260
11 121004620630	610 Bentley Court	4	8	4	4	4	0	20	4	0	9	260
11 121004620648	620 Bentley Court	4	8	4	4	4	0	20	4	0	9	260
11 121004620689	615 Bentley Court	4	8	4	4	4	0	20	4	0	9	260
11 121004620697	605 Bentley Court	4	8	4	4	4	0	20	4	0	9	260
11 121004620713	710 Henley Court	4	8	4	4	4	0	20	4	0	9	260
11 121004620721	720 Henley Court	4	8	4	4	4	0	20	4	0	9	260
11 121004630878	11320 Shelton Place	4	8	4	4	4	0	20	4	0	9	260
11 121004630886	11310 Shelton Place	4	8	4	4	4	0	20	4	0	9	260
11 121004630894	11300 Shelton Place	4	8	4	4	4	0	20	4	0	9	260
11 121004630902	11290 Shelton Place	4	8	4	4	4	0	20	4	0	9	260
11 121004630910	11280 Shelton Place	4	8	4	4	4	0	20	4	0	9	260
11 121004630928	11270 Shelton Place	4	8	4	4	4	0	20	4	0	9	260
11 121004630936	11260 Shelton Place	4	8	4	4	4	0	20	4	0	9	260
11 121004630944	11250 Shelton Place	4	8	4	4	4	0	20	4	0	9	260
11 121004630969	11225 Shelton Place	4	8	4	4	4	0	20	4	0	9	260
11 121004630977	11235 Shelton Place	4	8	4	4	4	0	20	4	0	9	260
11 121004630985	11245 Shelton Place	4	8	4	4	4	0	20	4	0	9	260
11 121004630993	11255 Shelton Place	4	8	4	4	4	0	20	4	0	9	260
11 121004631009	11265 Shelton Place	4	8	4	4	4	0	20	4	0	9	260
11 121004631017	11275 Shelton Place	4	8	4	4	4	0	20	4	0	9	260
11 121004631025	11285 Shelton Place	4	8	4	4	4	0	20	4	0	9	260
11 121004631033	11295 Shelton Place	4	8	4	4	4	0	20	4	0	9	260
11 121004631041	11305 Shelton Place	4	8	4	4	4	0	20	4			

Property Conservation												
Parcel ID	Address	Percent in Floodplain Score	Cost Per Acre Score	Parcel Area Score	Ownership Score	Stream Length Score	Total Score	Total Subwatershed Score	Riparian Buffer Score	Impervious Area Score	Total Project Score	
11 121004631058	7620 Stamp Mill Court	4	8	4	4	4	0	20	4	0	9	260
11 121004631066	7630 Stamp Mill Court	4	8	4	4	4	0	20	4	0	9	260
11 121004631074	7640 Stamp Mill Court	4	8	4	4	4	0	20	4	0	9	260
11 121004631082	7635 Stamp Mill Court	4	8	4	4	4	0	20	4	0	9	260
11 121004631090	7625 Stamp Mill Court	4	8	4	4	4	0	20	4	0	9	260
11 121004631108	7615 Stamp Mill Court	4	8	4	4	4	0	20	4	0	9	260
11 121004631116	7605 Stamp Mill Court	4	8	4	4	4	0	20	4	0	9	260
11 121004631124	11315 Shelton Place	4	8	4	4	4	0	20	4	0	9	260
11 121004631132	11325 Shelton Place	4	8	4	4	4	0	20	4	0	9	260
11 121004631140	11335 Shelton Place	4	8	4	4	4	0	20	4	0	9	260
11 121104500013	11245 Hambleton Way	4	8	4	4	4	0	20	4	0	9	260
11 121104500062	7410 Brookstead Crossing	4	8	4	4	4	0	20	4	0	9	260
11 121104500070	7420 Brookstead Crossing	4	8	4	4	4	0	20	4	0	9	260
11 121104500088	7430 Brookstead Crossing	4	8	4	4	4	0	20	4	0	9	260
11 121104500096	7440 Brookstead Crossing	4	8	4	4	4	0	20	4	0	9	260
11 121104500104	7450 Brookstead Crossing	4	8	4	4	4	0	20	4	0	9	260
11 121104500120	7470 Brookstead Crossing	4	8	4	4	4	0	20	4	0	9	260
11 121104500542	11235 Crofton Overlook Cou	4	8	4	4	4	0	20	4	0	9	260
11 121104510574	11230 Crofton Overlook Cou	4	8	4	4	4	0	20	4	0	9	260
11 121104510582	11220 Crofton Overlook Cou	4	8	4	4	4	0	20	4	0	9	260
11 121104510590	11210 Crofton Overlook Cou	4	8	4	4	4	0	20	4	0	9	260
11 121104510608	11200 Crofton Overlook Cou	4	8	4	4	4	0	20	4	0	9	260
11 121104510772	11160 Crofton Overlook Cou	4	8	4	4	4	0	20	4	0	9	260
11 121104510798	11180 Crofton Overlook Cou	4	8	4	4	4	0	20	4	0	9	260
11 121104510939	7620 Brookstead Crossing	4	8	4	4	4	0	20	4	0	9	260
11 121104510954	7640 Brookstead Crossing	4	8	4	4	4	0	20	4	0	9	260
11 121104510962	7650 Brookstead Crossing	4	8	4	4	4	0	20	4	0	9	260
11 121104620134	7480 Brookstead Crossing	4	8	4	4	4	0	20	4	0	9	260
11 121104620811	7500 Brookstead Crossing	4	8	4	4	4	0	20	4	0	9	260
11 122004520333	7325 Kemper Drive	4	8	4	4	4	0	20	4	0	9	260
11 122004520341	7335 Kemper Drive	4	8	4	4	4	0	20	4	0	9	260
11 122004520358	7345 Kemper Drive	4	8	4	4	4	0	20	4	0	9	260
11 122004520366	11005 Callaway Drive	4	8	4	4	4	0	20	4	0	9	260
11 122004520374	7320 Kemper Drive	4	8	4	4	4	0	20	4	0	9	260
11 122004520408	11015 Callaway Drive	4	8	4	4	4	0	20	4	0	9	260
11 122004520416	11025 Callaway Drive	4	8	4	4	4	0	20	4	0	9	260
11 122004520440	11055 Callaway Drive	4	8	4	4	4	0	20	4	0	9	260
11 122004520499	11090 Callaway Drive	4	8	4	4	4	0	20	4	0	9	260
11 122004520507	11080 Callaway Drive	4	8	4	4	4	0	20	4	0	9	260
11 122004520515	11070 Callaway Drive	4	8	4	4	4	0	20	4	0	9	260
11 122004520523	11060 Callaway Drive	4	8	4	4	4	0	20	4	0	9	260
11 122004520531	11050 Callaway Drive	4	8	4	4	4	0	20	4	0	9	260
11 122004520549	11040 Callaway Drive	4	8	4	4	4	0	20	4	0	9	260
11 122004520556	11030 Callaway Drive	4	8	4	4	4	0	20	4	0	9	260
11 122004520564	8025 Kelsey Place	4	8	4	4	4	0	20	4	0	9	260
11 122004520572	8031 Kelsey Place	4	8	4	4	4	0	20	4	0	9	260
11 122004520580	8037 Kelsey Place	4	8	4	4	4	0	20	4	0	9	260
11 122004520598	8043 Kelsey Place	4	8	4	4	4	0	20	4	0	9	260
11 122004520606	8049 Kelsey Place	4	8	4	4	4	0	20	4	0	9	260
11 122004520614	8055 Kelsey Place	4	8	4	4	4	0	20	4	0	9	260
11 122004520622	8061 Kelsey Place	4	8	4	4	4	0	20	4	0	9	260
11 122004520630	8067 Kelsey Place	4	8	4	4	4	0	20	4	0	9	260
11 122004520648	8073 Kelsey Place	4	8	4	4	4	0	20	4	0	9	260
11 122004520655	8078 Kelsey Place	4	8	4	4	4	0	20	4	0	9	260
11 122004520762	8012 Kelsey Place	4	8	4	4	4	0	20	4	0	9	260
11 122004520770	8006 Kelsey Place	4	8	4	4	4	0	20	4	0	9	260
11 122004520804	7355 Kemper Drive	4	8	4	4	4	0	20	4	0	9	260
11 122004520812	7365 Kemper Drive	4	8	4	4	4	0	20	4	0	9	260
11 122004520820	7385 Kemper Drive	4	8	4	4	4	0	20	4	0	9	260
11 122004520838	7395 Kemper Drive	4	8	4	4	4	0	20	4	0	9	260
11 122004520846	7405 Kemper Drive	4	8	4	4	4	0	20	4	0	9	260
11 122004520853	7415 Kemper Drive	4	8	4	4	4	0	20	4	0	9	260
11 122004520861	7425 Kemper Drive	4	8	4	4	4	0	20	4	0	9	260
11 122004520879	7435 Kemper Drive	4	8	4	4	4	0	20	4	0	9	260
11 122004520887	7445 Kemper Drive	4	8	4	4	4	0	20	4	0	9	260
11 122004520895	7455 Kemper Drive	4	8	4	4	4	0	20	4	0	9	260
11 122004520903	7465 Kemper Drive	4	8	4	4	4	0	20	4	0	9	260
11 122004520911	7460 Kemper Drive	4	8	4	4	4	0	20	4	0	9	260
11 122004520929	7450 Kemper Drive	4	8	4	4	4	0	20	4	0	9	260
11 122004520937	7440 Kemper Drive	4	8	4	4	4	0	20	4	0	9	260
11 122004520945	7430 Kemper Drive	4	8	4	4	4	0	20	4	0	9	260
11 122004520952	7420 Kemper Drive	4	8	4	4	4	0	20	4	0	9	260
11 122004520960	7410 Kemper Drive	4	8	4	4	4	0	20	4	0	9	260
11 122004521018		0	4	8	4	4	0	20	4	0	9	260
11 123004590474	225 Benton Street	4	8	4	4	4	0	20	4	0	9	260
11 063100190409	9085 Waits Ferry Crossing	4	12	4	4	4	8	32	4	4	0	256
11 063100190698	135 Whitney Valley Walk	4	12	4	4	4	8	32	4	4	0	256
11 113004184618	329 Wiman Park Lane	4	20	4	4	4	0	32	8	0	0	256
11 113004184626	327 Wiman Park Lane	4	20	4	4	4	0	32	8	0	0	256
11 113004184634	325 Wiman Park Lane	4	20	4	4	4	0	32	8	0	0	256
11 113004184642	323 Wiman Park Lane	4	20	4	4	4	0	32	8	0	0	256
11 113004184659	321 Wiman Park Lane	4	20	4	4	4	0	32	8	0	0	256
11 113004184667	319 Wiman Park Lane	4	20	4	4	4	0	32	8	0	0	256
11 113004184675	317 Wiman Park Lane	4	20	4	4	4	0	32	8	0	0	256
11 113004184683	315 Wiman Park Lane	4	20	4	4	4	0	32	8	0	0	256
11 113004184691	313 Wiman Park Lane	4	20	4	4	4	0	32	8	0	0	256
11 113004184709	311 Wiman Park Lane	4	20	4	4	4	0	32	8	0	0	256
11 113004184717	309 Wiman Park Lane	4	20	4	4	4	0	32	8	0	0	256
11 113004184725	307 Wiman Park Lane	4	20	4	4	4	0	32	8	0	0	256
11 113004184733	305 Wiman Park Lane	4	20	4	4	4	0	32	8	0	0	256
11 113004184816	500 VAUX DR	4	20	4	4	4	0	32	8	0	0	256
11 113004184824	502 VAUX DR	4	20	4	4	4	0	32	8	0	0	256
11 113004184832	504 VAUX DR	4	20	4	4	4	0	32	8	0	0	256
11 113004184840	506 VAUX DR	4	20	4	4	4	0	32	8	0	0	256
11 113004184857	508 VAUX DR	4	20	4	4	4	0	32	8	0	0	256
11 113004184865	510 VAUX DR	4	20	4	4	4	0	32	8	0	0	256
11 113004184873	512 VAUX DR	4	20	4	4	4	0	32	8	0	0	256
11 113004184881	514 VAUX DR	4	20	4	4	4	0	32	8	0	0	256
11 113004184899	516 VAUX DR	4	20	4	4	4	0	32	8	0	0	256
11 113004184907	513 VAUX DR	4	20	4	4	4	0	32	8	0	0	256
11 113004184931	507 VAUX DR	4	20	4	4	4	0	32	8	0	0	256
11 113004184949	505 VAUX DR	4	20	4	4	4	0	32	8	0	0	256
11 113004184956	503 VAUX DR	4	20	4	4	4	0	32	8	0	0	256
11 113004184964	501 VAUX DR	4	20	4	4	4	0	32	8	0	0	256
11 113004184972	1269 CAULEY CREEK OVERL	4	20	4	4	4	0	32	8	0	0	256
11 121104510707	11105 Crofton Overlook Cou	4	12	4	4	4	8	32	4	4	0	256
11 121104510988	7555 Brookstead Crossing	4	12	4	4	4	8	32	4	4	0	256
11 053200150155	501 S. River Farm Drive	4	4	4	4	4	0	16	6	9	1	256
11 053200150163	502 S. River Farm Drive	4	4	4	4	4	0	16	6	9	1	256
11 053200150171	503 S. River Farm Drive	4	4	4	4	4	0	16	6	9	1	256
11 108003852868	552 Hannaford Walk	4	4	4	4	4	0	16	7	0	9	256
11 108003852959	1173 Hannaford Lane	4	4	4	4	4	0	16	7	0	9	256
11 108003852983	6495 Creekview Circle	4	4	4	4	4	0	16	7	0	9	256
11 108003852991	6503 Creekview Circle	4	4	4	4	4	0	16	7	0	9	256
11 113003963160	6016 Brookhaven Circle	4	4	4	4							

Property Conservation												
Parcel ID	Address	Percent in Floodplain Score	Cost Per Acre Score	Parcel Area Score	Ownership Score	Stream Length Score	Total Score	Total Subwatershed Score	Riparian Buffer Score	Impervious Area Score	Total Project Score	
11 113003963178	6018 Brookhaven Circle	4	4	4	4	4	0	16	7	0	9	256
11 113003963186	6014 Brookhaven Circle	4	4	4	4	4	0	16	7	0	9	256
11 113003963194	6012 Brookhaven Circle	4	4	4	4	4	0	16	7	0	9	256
11 113003963368	6127 Brookhaven Circle	4	4	4	4	4	0	16	7	0	9	256
11 113003963376	6125 Brookhaven Circle	4	4	4	4	4	0	16	7	0	9	256
11 113003963384	6131 Brookhaven Circle	4	4	4	4	4	0	16	7	0	9	256
11 113003963392	6129 Brookhaven Circle	4	4	4	4	4	0	16	7	0	9	256
11 113003963400	6134 Brookhaven Circle	4	4	4	4	4	0	16	7	0	9	256
11 113003963418	6132 Brookhaven Circle	4	4	4	4	4	0	16	7	0	9	256
11 113003963426	6130 Brookhaven Circle	4	4	4	4	4	0	16	7	0	9	256
11 113003963434	6128 Brookhaven Circle	4	4	4	4	4	0	16	7	0	9	256
11 113003963574	6120 Brookhaven Cir	4	4	4	4	4	0	16	7	0	9	256
11 113003963582	6122 Brookhaven Cir	4	4	4	4	4	0	16	7	0	9	256
11 113003963590	6126 Brookhaven Cir	4	4	4	4	4	0	16	7	0	9	256
11 113003963608	6124 Brookhaven Cir	4	4	4	4	4	0	16	7	0	9	256
11 113003963616	6119 Brookhaven Cir	4	4	4	4	4	0	16	7	0	9	256
11 113003963624	6117 Brookhaven Cir	4	4	4	4	4	0	16	7	0	9	256
11 113003963632	6123 Brookhaven Cir	4	4	4	4	4	0	16	7	0	9	256
11 113003963640	6121 Brookhaven Cir	4	4	4	4	4	0	16	7	0	9	256
11 113003963657	6087 Brookhaven Cir	4	4	4	4	4	0	16	7	0	9	256
11 113003963665	6085 Brookhaven Cir	4	4	4	4	4	0	16	7	0	9	256
11 113003963673	6115 Brookhaven Cir	4	4	4	4	4	0	16	7	0	9	256
11 113003963681	6113 Brookhaven Cir	4	4	4	4	4	0	16	7	0	9	256
11 113003963699	6118 Brookhaven Cir	4	4	4	4	4	0	16	7	0	9	256
11 113003963707	6116 Brookhaven Cir	4	4	4	4	4	0	16	7	0	9	256
11 113003963715	6114 Brookhaven Cir	4	4	4	4	4	0	16	7	0	9	256
11 113003963723	6112 Brookhaven Cir	4	4	4	4	4	0	16	7	0	9	256
11 113003963731	6110 Brookhaven Cir	4	4	4	4	4	0	16	7	0	9	256
11 113003963749	6108 Brookhaven Cir	4	4	4	4	4	0	16	7	0	9	256
11 113003963756	6106 Brookhaven Cir	4	4	4	4	4	0	16	7	0	9	256
11 113003963764	6104 Brookhaven Cir	4	4	4	4	4	0	16	7	0	9	256
11 113003963772	6102 Brookhaven Cir	4	4	4	4	4	0	16	7	0	9	256
11 113003963780	6100 Brookhaven Cir	4	4	4	4	4	0	16	7	0	9	256
11 113003963798	6098 Brookhaven Cir	4	4	4	4	4	0	16	7	0	9	256
11 113003963806	6096 Brookhaven Cir	4	4	4	4	4	0	16	7	0	9	256
11 113003963863		0	4	4	4	4	0	16	7	0	9	256
11 113003963871		0	4	4	4	4	0	16	7	0	9	256
11 113003963889		0	4	4	4	4	0	16	7	0	9	256
11 113003963897		0	4	4	4	4	0	16	7	0	9	256
11 113003963905		0	4	4	4	4	0	16	7	0	9	256
11 113003963913		0	4	4	4	4	0	16	7	0	9	256
11 113003963921		0	4	4	4	4	0	16	7	0	9	256
11 113003963939		0	4	4	4	4	0	16	7	0	9	256
11 113003963947		0	4	4	4	4	0	16	7	0	9	256
11 113003963954		0	4	4	4	4	0	16	7	0	9	256
11 113003963962		0	4	4	4	4	0	16	7	0	9	256
11 113003963970		0	4	4	4	4	0	16	7	0	9	256
11 113003963988		0	4	4	4	4	0	16	7	0	9	256
11 113003963996		0	4	4	4	4	0	16	7	0	9	256
11 113003964002		0	4	4	4	4	0	16	7	0	9	256
11 113003964010		0	4	4	4	4	0	16	7	0	9	256
11 113003964028		0	4	4	4	4	0	16	7	0	9	256
11 113003964036		0	4	4	4	4	0	16	7	0	9	256
11 113003964044		0	4	4	4	4	0	16	7	0	9	256
11 113003964051		0	4	4	4	4	0	16	7	0	9	256
11 113003964069		0	4	4	4	4	0	16	7	0	9	256
11 113003964077		0	4	4	4	4	0	16	7	0	9	256
11 113003964085		0	4	4	4	4	0	16	7	0	9	256
11 113003964093		0	4	4	4	4	0	16	7	0	9	256
11 113003964127		0	4	4	4	4	0	16	7	0	9	256
11 113003964135		0	4	4	4	4	0	16	7	0	9	256
11 113004061873	11355 Gates Terrace	4	4	4	4	4	0	16	7	0	9	256
11 113004061881	11357 Gates Terrace	4	4	4	4	4	0	16	7	0	9	256
11 113004061899	11359 Gates Terrace	4	4	4	4	4	0	16	7	0	9	256
11 113004061907	11361 Gates Terrace	4	4	4	4	4	0	16	7	0	9	256
11 113004061915	11363 Gates Terrace	4	4	4	4	4	0	16	7	0	9	256
11 113004061923	11365 Gates Terrace	4	4	4	4	4	0	16	7	0	9	256
11 113004062707	6147 Brookhaven Circle	4	4	4	4	4	0	16	7	0	9	256
11 113004062715	6149 Brookhaven Circle	4	4	4	4	4	0	16	7	0	9	256
11 113004062723	345 Brookhaven Walk	4	4	4	4	4	0	16	7	0	9	256
11 113004062731	343 Brookhaven Walk	4	4	4	4	4	0	16	7	0	9	256
11 113004062871	310 Brookhaven Walk	4	4	4	4	4	0	16	7	0	9	256
11 113004062889	312 Brookhaven Walk	4	4	4	4	4	0	16	7	0	9	256
11 113004062897	6019 Brookhaven Circle	4	4	4	4	4	0	16	7	0	9	256
11 113004062905	6015 Brookhaven Circle	4	4	4	4	4	0	16	7	0	9	256
11 113004062913	6133 Brookhaven Circle	4	4	4	4	4	0	16	7	0	9	256
11 113004062996	6135 Brookhaven Circle	4	4	4	4	4	0	16	7	0	9	256
11 113004063002	344 Brookhaven Walk	4	4	4	4	4	0	16	7	0	9	256
11 113004063010	346 Brookhaven Walk	4	4	4	4	4	0	16	7	0	9	256
11 113004063028	318 Brookhaven Walk	4	4	4	4	4	0	16	7	0	9	256
11 113004063036	320 Brookhaven Walk	4	4	4	4	4	0	16	7	0	9	256
11 113004063044	314 Brookhaven Walk	4	4	4	4	4	0	16	7	0	9	256
11 113004063051	316 Brookhaven Walk	4	4	4	4	4	0	16	7	0	9	256
11 113004063069	326 Brookhaven Walk	4	4	4	4	4	0	16	7	0	9	256
11 113004063077	328 Brookhaven Walk	4	4	4	4	4	0	16	7	0	9	256
11 113004063085	322 Brookhaven Walk	4	4	4	4	4	0	16	7	0	9	256
11 113004063093	324 Brookhaven Walk	4	4	4	4	4	0	16	7	0	9	256
11 113004063101	332 Brookhaven Walk	4	4	4	4	4	0	16	7	0	9	256
11 113004063119	330 Brookhaven Walk	4	4	4	4	4	0	16	7	0	9	256
11 113004063127	6000 Brookhaven Circle	4	4	4	4	4	0	16	7	0	9	256
11 113004063135	6002 Brookhaven Circle	4	4	4	4	4	0	16	7	0	9	256
11 113004063143	11100 Brookhavenclub Drive	4	4	4	4	4	0	16	7	0	9	256
11 113004063150	11102 Brookhavenclub Drive	4	4	4	4	4	0	16	7	0	9	256
11 113004063812		0	4	4	4	4	0	16	7	0	9	256
11 113004063820		0	4	4	4	4	0	16	7	0	9	256
11 113004063838		0	4	4	4	4	0	16	7	0	9	256
11 113004063846		0	4	4	4	4	0	16	7	0	9	256
11 113004071963	309 Brookhaven Walk	4	4	4	4	4	0	16	7	0	9	256
11 113004071971	311 Brookhaven Walk	4	4	4	4	4	0	16	7	0	9	256
11 113004071989	11108 Brookhavenclub Drive	4	4	4	4	4	0	16	7	0	9	256
11 113004071997	11110 Brookhavenclub Drive	4	4	4	4	4	0	16	7	0	9	256
11 113004072003	339 Brookhaven Walk	4	4	4	4	4	0	16	7	0	9	256
11 113004072011	341 Brookhaven Walk	4	4	4	4	4	0	16	7	0	9	256
11 113004072029	11118 Brookhavenclub Drive	4	4	4	4	4	0	16	7	0	9	256
11 113004072037	11120 Brookhavenclub Drive	4	4	4	4	4	0	16	7	0	9	256
11 113004072128	11112 Brookhavenclub Drive	4	4	4	4	4	0	16	7	0	9	256
11 113004072136	11114 Brookhavenclub Drive	4	4	4	4	4	0	16	7	0	9	256
11 113004072144	323 Brookhaven Walk	4	4	4	4	4	0	16	7	0	9	256
11 113004072151	321 Brookhaven Walk	4	4	4	4	4	0	16	7	0	9	256
11 113004073209	6008 Brookhaven Circle	4	4	4	4	4	0	16	7	0	9	256
11 113004073217	6010 Brookhaven Circle	4	4	4	4	4	0	16	7	0	9	256
11 113004073225	6004 Brookhaven Circle	4	4	4	4	4	0	16	7	0	9	256
11 113004073233	6006 Brookhaven Circle	4	4	4	4	4	0	16	7	0	9	256
11 113004073241	11150 Brookhavenclub Drive	4	4	4	4	4	0	16	7	0	9	256
11 113004073258	11152 Brookhavenclub Drive	4	4	4	4	4	0	16	7	0	9	256

Property Conservation												
Parcel ID	Address	Percent in Floodplain Score	Cost Per Acre Score	Parcel Area Score	Ownership Score	Stream Length Score	Total Score	Total Subwatershed Score	Riparian Buffer Score	Impervious Area Score	Total Project Score	
11 113004073266	6154 Brookhaven Circle	4	4	4	4	4	0	16	7	0	9	256
11 113004073274	6152 Brookhaven Circle	4	4	4	4	4	0	16	7	0	9	256
11 113004073282	6150 Brookhaven Circle	4	4	4	4	4	0	16	7	0	9	256
11 113004073290	6148 Brookhaven Circle	4	4	4	4	4	0	16	7	0	9	256
11 113004073308	6146 Brookhaven Circle	4	4	4	4	4	0	16	7	0	9	256
11 113004073316	6144 Brookhaven Circle	4	4	4	4	4	0	16	7	0	9	256
11 113004073324	6142 Brookhaven Circle	4	4	4	4	4	0	16	7	0	9	256
11 113004073332	6140 Brookhaven Circle	4	4	4	4	4	0	16	7	0	9	256
11 113004073340	6138 Brookhaven Circle	4	4	4	4	4	0	16	7	0	9	256
11 113004073357	6136 Brookhaven Circle	4	4	4	4	4	0	16	7	0	9	256
11 113004190672	11348 Gates Terrace	4	4	4	4	4	0	16	7	0	9	256
11 113004190680	11350 Gates Terrace	4	4	4	4	4	0	16	7	0	9	256
11 113004190698	11352 Gates Terrace	4	4	4	4	4	0	16	7	0	9	256
11 113004190706	11354 Gates Terrace	4	4	4	4	4	0	16	7	0	9	256
11 113004190714	11356 Gates Terrace	4	4	4	4	4	0	16	7	0	9	256
11 113004190722	11360 Gates Terrace	4	4	4	4	4	0	16	7	0	9	256
11 113004190730	11362 Gates Terrace	4	4	4	4	4	0	16	7	0	9	256
11 113004190748	11364 Gates Terrace	4	4	4	4	4	0	16	7	0	9	256
11 113004190755	11366 Gates Terrace	4	4	4	4	4	0	16	7	0	9	256
11 113004200760	11368 Gates Terrace	4	4	4	4	4	0	16	7	0	9	256
11 113004200778	11370 Gates Terrace	4	4	4	4	4	0	16	7	0	9	256
11 113004202089	11374 Gates Terrace	4	4	4	4	4	0	16	7	0	9	256
11 113004202097	11376 Gates Terrace	4	4	4	4	4	0	16	7	0	9	256
11 113004202105	11378 Gates Terrace	4	4	4	4	4	0	16	7	0	9	256
11 113004202113	11380 Gates Terrace	4	4	4	4	4	0	16	7	0	9	256
11 114004080434	911 Olmsted Lane	4	4	4	4	4	0	16	7	0	9	256
11 115104130474	300 Longvue Court	4	16	12	4	4	0	36	7	0	0	252
11 115100450314	130 Wood River Court	4	12	8	12	0	36	7	0	0	0	252
11 115100450322	125 Wood River Court	4	12	8	12	0	36	7	0	0	0	252
11 115104120400	10530 Montclair Way	4	12	8	12	0	36	7	0	0	0	252
11 115104120418	10540 Montclair Way	4	12	8	12	0	36	7	0	0	0	252
11 119104320572	10777 Cauley Creek Drive	4	16	4	4	0	28	9	0	0	0	252
11 072302540212	9435 Prestwick Club Drive	4	12	4	4	4	28	4	4	1	1	252
11 052100240454	4985 Walnut Grove	4	12	4	4	0	24	6	4	0	0	240
11 052100240470	5005 Walnut Grove	4	12	4	4	0	24	6	4	0	0	240
11 063000160692		0	4	20	20	4	12	60	4	0	0	240
11 107003980109	11300 Johns Creek Parkway	4	8	8	4	0	24	7	0	3	3	240
11 125004830826	7814 Laurel Crest Drive	4	4	4	4	0	16	6	0	9	9	240
11 125004830834	7818 Laurel Crest Drive	4	4	4	4	0	16	6	0	9	9	240
11 125004830842	7822 Laurel Crest Drive	4	4	4	4	0	16	6	0	9	9	240
11 125004830859	7826 Laurel Crest Drive	4	4	4	4	0	16	6	0	9	9	240
11 125004830867	7834 Laurel Crest Drive	4	4	4	4	0	16	6	0	9	9	240
11 125004830875	7838 Laurel Crest Drive	4	4	4	4	0	16	6	0	9	9	240
11 125004830883	7842 Laurel Crest Drive	4	4	4	4	0	16	6	0	9	9	240
11 125004830891	7846 Laurel Crest Drive	4	4	4	4	0	16	6	0	9	9	240
11 125004830909	7850 Laurel Crest Drive	4	4	4	4	0	16	6	0	9	9	240
11 125004830917	6526 Marlowe Glen Way	4	4	4	4	0	16	6	0	9	9	240
11 125004830925	6522 Marlowe Glen Way	4	4	4	4	0	16	6	0	9	9	240
11 125004830933	6518 Marlowe Glen Way	4	4	4	4	0	16	6	0	9	9	240
11 125004830941	6514 Marlowe Glen Way	4	4	4	4	0	16	6	0	9	9	240
11 125004830958	6510 Marlowe Glen Way	4	4	4	4	0	16	6	0	9	9	240
11 125004830974	7821 Laurel Crest Drive	4	4	4	4	0	16	6	0	9	9	240
11 125004830982	7817 Laurel Crest Drive	4	4	4	4	0	16	6	0	9	9	240
11 125004830990	7813 Laurel Crest Drive	4	4	4	4	0	16	6	0	9	9	240
11 125004831006	7809 Laurel Crest Drive	4	4	4	4	0	16	6	0	9	9	240
11 125004831014	7805 Laurel Crest Drive	4	4	4	4	0	16	6	0	9	9	240
11 125004831022	100 Laurel Crest Alley	4	4	4	4	0	16	6	0	9	9	240
11 125004831030	104 Laurel Crest Alley	4	4	4	4	0	16	6	0	9	9	240
11 125004831048	108 Laurel Crest Alley	4	4	4	4	0	16	6	0	9	9	240
11 125004831055	112 Laurel Crest Alley	4	4	4	4	0	16	6	0	9	9	240
11 125004831063	116 Laurel Crest Alley	4	4	4	4	0	16	6	0	9	9	240
11 125004831071	120 Laurel Crest Alley	4	4	4	4	0	16	6	0	9	9	240
11 125004831089	124 Laurel Crest Alley	4	4	4	4	0	16	6	0	9	9	240
11 125004831097	132 Laurel Crest Alley	4	4	4	4	0	16	6	0	9	9	240
11 125004831105	136 Laurel Crest Alley	4	4	4	4	0	16	6	0	9	9	240
11 125004831113	140 Laurel Crest Alley	4	4	4	4	0	16	6	0	9	9	240
11 125004831121	144 Laurel Crest Alley	4	4	4	4	0	16	6	0	9	9	240
11 125004831139	148 Laurel Crest Alley	4	4	4	4	0	16	6	0	9	9	240
11 125004831147	6534 Marlowe Glen Way	4	4	4	4	0	16	6	0	9	9	240
11 125004831154	6538 Marlowe Glen Way	4	4	4	4	0	16	6	0	9	9	240
11 125004831162	6542 Marlowe Glen Way	4	4	4	4	0	16	6	0	9	9	240
11 125004831170	6546 Marlowe Glen Way	4	4	4	4	0	16	6	0	9	9	240
11 125004831196	105 Laurel Crest Alley	4	4	4	4	0	16	6	0	9	9	240
11 125004831204	109 Laurel Crest Alley	4	4	4	4	0	16	6	0	9	9	240
11 125004831212	113 Laurel Crest Alley	4	4	4	4	0	16	6	0	9	9	240
11 125004831220	117 Laurel Crest Alley	4	4	4	4	0	16	6	0	9	9	240
11 125004831238	121 Laurel Crest Alley	4	4	4	4	0	16	6	0	9	9	240
11 125004831246	129 Laurel Crest Alley	4	4	4	4	0	16	6	0	9	9	240
11 125004831253	133 Laurel Crest Alley	4	4	4	4	0	16	6	0	9	9	240
11 125004831261	137 Laurel Crest Alley	4	4	4	4	0	16	6	0	9	9	240
11 125004831279	141 Laurel Crest Alley	4	4	4	4	0	16	6	0	9	9	240
11 125004831287	145 Laurel Crest Alley	4	4	4	4	0	16	6	0	9	9	240
11 125004831295	6560 Marlowe Glen Way	4	4	4	4	0	16	6	0	9	9	240
11 125004831303	6564 Marlowe Glen Way	4	4	4	4	0	16	6	0	9	9	240
11 125004831311	6568 Marlowe Glen Way	4	4	4	4	0	16	6	0	9	9	240
11 125004831329	6572 Marlowe Glen Way	4	4	4	4	0	16	6	0	9	9	240
11 125004831337	6576 Marlowe Glen Way	4	4	4	4	0	16	6	0	9	9	240
11 125004831345	6580 Marlowe Glen Way	4	4	4	4	0	16	6	0	9	9	240
11 125004831352	6584 Marlowe Glen Way	4	4	4	4	0	16	6	0	9	9	240
11 125004831360	6588 Marlowe Glen Way	4	4	4	4	0	16	6	0	9	9	240
11 125004831626	7858 Laurel Crest Drive	4	4	4	4	0	16	6	0	9	9	240
11 125004831634	7862 Laurel Crest Drive	4	4	4	4	0	16	6	0	9	9	240
11 125004831642	7866 Laurel Crest Drive	4	4	4	4	0	16	6	0	9	9	240
11 125004831659	7870 Laurel Crest Drive	4	4	4	4	0	16	6	0	9	9	240
11 125004831667	7874 Laurel Crest Drive	4	4	4	4	0	16	6	0	9	9	240
11 125004831675	7878 Laurel Crest Drive	4	4	4	4	0	16	6	0	9	9	240
11 125004831683	7882 Laurel Crest Drive	4	4	4	4	0	16	6	0	9	9	240
11 125004831691	7886 Laurel Crest Drive	4	4	4	4	0	16	6	0	9	9	240
11 125004831709	7894 Laurel Crest Drive	4	4	4	4	0	16	6	0	9	9	240
11 125004831717	7898 Laurel Crest Drive	4	4	4	4	0	16	6	0	9	9	240
11 125004831725	7902 Laurel Crest Drive	4	4	4	4	0	16	6	0	9	9	240
11 125004831733	7906 Laurel Crest Drive	4	4	4	4	0	16	6	0	9	9	240
11 125004831741	7910 Laurel Crest Drive	4	4	4	4	0	16	6	0	9	9	240
11 125004831758	7914 Laurel Crest Drive	4	4	4	4	0	16	6	0	9	9	240
11 125004831766	7918 Laurel Crest Drive	4	4	4	4	0	16	6	0	9	9	240
11 125004831782	7930 Laurel Crest Drive	4	4	4	4	0	16	6	0	9	9	240
11 125004831790	7934 Laurel Crest Drive	4	4	4	4	0	16	6	0	9	9	240
11 125004831808	7938 Laurel Crest Drive	4	4	4	4	0	16	6	0	9	9	240
11 125004831816	7942 Laurel Crest Drive	4	4	4	4	0	16	6	0	9	9	240
11 125004831824	7950 Laurel Crest Drive	4	4	4	4	0	16	6	0	9	9	240
11 125004831832	7954 Laurel Crest Drive	4	4	4	4	0	16	6	0	9	9	240
11 125004831840	7958 Laurel Crest Drive	4	4	4	4	0	16	6	0	9	9	240
11 125004831857	7962 Laurel Crest Drive	4	4	4	4	0	16	6	0	9	9	240
11 125004831865	6660 Marlowe Glen Way	4	4	4	4	0	16	6	0	9	9	240
11 125004831873	6656 Marlowe Glen Way	4	4	4	4	0	16	6	0	9	9</	

Property Conservation												
Parcel ID	Address	Percent in Floodplain Score	Cost Per Acre Score	Parcel Area Score	Ownership Score	Stream Length Score	Total Score	Total Subwatershed Score	Riparian Buffer Score	Impervious Area Score	Total Project Score	
11 125004831881	6652 Marlowe Glen Way	4	4	4	4	4	0	16	6	0	9	240
11 125004831899	6648 Marlowe Glen Way	4	4	4	4	4	0	16	6	0	9	240
11 125004831907	6644 Marlowe Glen Way	4	4	4	4	4	0	16	6	0	9	240
11 125004831915	6640 Marlowe Glen Way	4	4	4	4	4	0	16	6	0	9	240
11 125004831923	6636 Marlowe Glen Way	4	4	4	4	4	0	16	6	0	9	240
11 125004831931	6632 Marlowe Glen Way	4	4	4	4	4	0	16	6	0	9	240
11 125004831949	6624 Marlowe Glen Way	4	4	4	4	4	0	16	6	0	9	240
11 125004831956	6620 Marlowe Glen Way	4	4	4	4	4	0	16	6	0	9	240
11 125004831964	6616 Marlowe Glen Way	4	4	4	4	4	0	16	6	0	9	240
11 125004831972	6612 Marlowe Glen Way	4	4	4	4	4	0	16	6	0	9	240
11 125004831980	6608 Marlowe Glen Way	4	4	4	4	4	0	16	6	0	9	240
11 125004831998	6604 Marlowe Glen Way	4	4	4	4	4	0	16	6	0	9	240
11 125004832004	6600 Marlowe Glen Way	4	4	4	4	4	0	16	6	0	9	240
11 125004832012	6596 Marlowe Glen Way	4	4	4	4	4	0	16	6	0	9	240
11 125004832038	204 Bedford Alley	4	4	4	4	4	0	16	6	0	9	240
11 125004832046	208 Bedford Alley	4	4	4	4	4	0	16	6	0	9	240
11 125004832053	212 Bedford Alley	4	4	4	4	4	0	16	6	0	9	240
11 125004832061	220 Bedford Alley	4	4	4	4	4	0	16	6	0	9	240
11 125004832079	224 Bedford Alley	4	4	4	4	4	0	16	6	0	9	240
11 125004832087	228 Bedford Alley	4	4	4	4	4	0	16	6	0	9	240
11 125004832095	232 Bedford Alley	4	4	4	4	4	0	16	6	0	9	240
11 125004832103	236 Bedford Alley	4	4	4	4	4	0	16	6	0	9	240
11 125004832111	229 Bedford Alley	4	4	4	4	4	0	16	6	0	9	240
11 125004832129	225 Bedford Alley	4	4	4	4	4	0	16	6	0	9	240
11 125004832137	221 Bedford Alley	4	4	4	4	4	0	16	6	0	9	240
11 125004832145	217 Bedford Alley	4	4	4	4	4	0	16	6	0	9	240
11 125004832152	213 Bedford Alley	4	4	4	4	4	0	16	6	0	9	240
11 125004832160	209 Bedford Alley	4	4	4	4	4	0	16	6	0	9	240
11 125004832178	205 Bedford Alley	4	4	4	4	4	0	16	6	0	9	240
11 125004832202	304 Marlowe Alley	4	4	4	4	4	0	16	6	0	9	240
11 125004832210	308 Marlowe Alley	4	4	4	4	4	0	16	6	0	9	240
11 125004832228	312 Marlowe Alley	4	4	4	4	4	0	16	6	0	9	240
11 125004832236	316 Marlowe Alley	4	4	4	4	4	0	16	6	0	9	240
11 125004832244	320 Marlowe Alley	4	4	4	4	4	0	16	6	0	9	240
11 125004832251	324 Marlowe Alley	4	4	4	4	4	0	16	6	0	9	240
11 125004832269	317 Marlowe Alley	4	4	4	4	4	0	16	6	0	9	240
11 125004832277	313 Marlowe Alley	4	4	4	4	4	0	16	6	0	9	240
11 125004832285	309 Marlowe Alley	4	4	4	4	4	0	16	6	0	9	240
11 125004832293	305 Marlowe Alley	4	4	4	4	4	0	16	6	0	9	240
11 063100180376	9070 Waits Ferry Crossing	4	8	4	4	4	8	28	4	4	0	224
11 063102510299	9230 Waits Ferry Crossing	4	12	8	4	4	0	28	4	4	0	224
11 073200190084	5380 Chelsen Wood Drive	4	8	4	4	4	8	28	4	4	0	224
11 073302530138	9195 Prestwick Club Drive	4	12	4	4	4	4	28	4	4	0	224
11 073302530195	115 Sunningdale Court	4	12	4	4	4	4	28	4	4	0	224
11 086102930043	8825 River Trace Drive	4	12	8	4	4	0	28	4	4	0	224
11 086102930050	8815 River Trace Drive	4	12	8	4	4	0	28	4	4	0	224
11 101103701036	10885 Glenbarr Drive	4	12	4	4	4	4	28	4	4	0	224
11 101103711498	11155 Glenbarr Drive	4	16	4	4	4	0	28	4	4	0	224
11 107003980117	11250 Johns Creek Parkway	4	20	4	4	4	0	32	7	0	0	224
11 113004184501	351 Wiman Park Lane	4	20	4	4	4	0	32	7	0	0	224
11 113004184519	349 Wiman Park Lane	4	20	4	4	4	0	32	7	0	0	224
11 113004184527	347 Wiman Park Lane	4	20	4	4	4	0	32	7	0	0	224
11 113004184535	345 Wiman Park Lane	4	20	4	4	4	0	32	7	0	0	224
11 113004184600	331 Wiman Park Lane	4	20	4	4	4	0	32	7	0	0	224
11 113004184774	0	4	20	4	4	4	0	32	7	0	0	224
11 115100450330	115 Wood River Court	4	16	8	4	4	0	32	7	0	0	224
11 115104140077	10640 Montclair Way	4	16	8	4	4	0	32	7	0	0	224
11 115104140085	10650 Montclair Way	4	16	8	4	4	0	32	7	0	0	224
11 121104510715	11100 Crofton Overlook Cou	4	12	4	4	4	4	28	4	4	0	224
11 119104320424	420 Parkside View Court	4	8	4	4	4	0	20	11	0	0	220
11 119104320457	10680 Cauley Creek Drive	4	8	4	4	4	0	20	11	0	0	220
11 119104320465	10690 Cauley Creek Drive	4	8	4	4	4	0	20	11	0	0	220
11 119104320473	10700 Cauley Creek Drive	4	8	4	4	4	0	20	11	0	0	220
11 119104320481	300 Bailey Vista Court	4	8	4	4	4	0	20	11	0	0	220
11 119104320499	310 Bailey Vista Court	4	8	4	4	4	0	20	11	0	0	220
11 119104320523	315 Bailey Vista Court	4	8	4	4	4	0	20	11	0	0	220
11 119104320531	305 Bailey Vista Court	4	8	4	4	4	0	20	11	0	0	220
11 119104320549	10740 Cauley Creek Drive	4	8	4	4	4	0	20	11	0	0	220
11 108003863329	1451 Calvert Lane	4	8	4	4	4	0	20	2	0	9	220
11 127004760219	10655 Embry Farm Road	4	20	8	4	4	0	36	6	0	0	216
11 073002530107	0	4	20	12	4	4	12	52	4	0	0	208
11 102003621126	6233 Clapham Lane	4	4	4	4	4	0	16	4	0	9	208
11 102003621134	6237 Clapham Lane	4	4	4	4	4	0	16	4	0	9	208
11 102003621142	6245 Clapham Lane	4	4	4	4	4	0	16	4	0	9	208
11 102003621159	6249 Clapham Lane	4	4	4	4	4	0	16	4	0	9	208
11 102003621324	6260 Clapham Lane	4	4	4	4	4	0	16	4	0	9	208
11 102003621332	6256 Clapham Lane	4	4	4	4	4	0	16	4	0	9	208
11 102003621340	6252 Clapham Lane	4	4	4	4	4	0	16	4	0	9	208
11 102003621357	6248 Clapham Lane	4	4	4	4	4	0	16	4	0	9	208
11 102003621365	6240 Clapham Lane	4	4	4	4	4	0	16	4	0	9	208
11 102003621373	6236 Clapham Lane	4	4	4	4	4	0	16	4	0	9	208
11 102003621381	6232 Clapham Lane	4	4	4	4	4	0	16	4	0	9	208
11 102003621399	6228 Clapham Lane	4	4	4	4	4	0	16	4	0	9	208
11 102003621407	6224 Clapham Lane	4	4	4	4	4	0	16	4	0	9	208
11 102003621415	6216 Clapham Lane	4	4	4	4	4	0	16	4	0	9	208
11 102003621423	6212 Clapham Lane	4	4	4	4	4	0	16	4	0	9	208
11 102003621431	6208 Clapham Lane	4	4	4	4	4	0	16	4	0	9	208
11 102003621449	6204 Clapham Lane	4	4	4	4	4	0	16	4	0	9	208
11 102003621456	6200 Clapham Lane	4	4	4	4	4	0	16	4	0	9	208
11 102003631174	6257 Clapham Lane	4	4	4	4	4	0	16	4	0	9	208
11 102003631182	6261 Clapham Lane	4	4	4	4	4	0	16	4	0	9	208
11 102003631190	6269 Clapham Lane	4	4	4	4	4	0	16	4	0	9	208
11 102003681211	6277 Clapham Lane	4	4	4	4	4	0	16	4	0	9	208
11 102003681229	6281 Clapham Lane	4	4	4	4	4	0	16	4	0	9	208
11 102003681237	6289 Clapham Lane	4	4	4	4	4	0	16	4	0	9	208
11 102003681245	6293 Clapham Lane	4	4	4	4	4	0	16	4	0	9	208
11 102003681252	6297 Clapham Lane	4	4	4	4	4	0	16	4	0	9	208
11 102003681260	6301 Clapham Lane	4	4	4	4	4	0	16	4	0	9	208
11 102003681286	6296 Clapham Lane	4	4	4	4	4	0	16	4	0	9	208
11 102003681302	6288 Clapham Lane	4	4	4	4	4	0	16	4	0	9	208
11 102003681310	6284 Clapham Lane	4	4	4	4	4	0	16	4	0	9	208
11 096203340075	9260 Riverclub Parkway	4	16	8	4	4	8	40	5	0	0	200
11 096300331696	5820 Hershinger Close	4	8	4	4	4	0	20	5	4	1	200
11 096300331761	5890 Hershinger Close	4	8	4	4	4	0	20	5	4	1	200
11 108003840723	0	4	8	4	4	4	0	20	7	0	3	200
11 108003840731	0	4	8	4	4	4	0	20	7	0	3	200
11 108003840749	0	4	8	4	4	4	0	20	7	0	3	200
11 108003840947	0	4	8	4	4	4	0	20	7	0	3	200
11 108003840954	0	4	8	4	4	4	0	20	7	0	3	200
11 108003840962	0	4	8	4	4	4	0	20	7	0	3	200
11 108003841002	12295 Cameron Drive	4	8	4	4	4	0	20	7	0	3	200
11 108003841010	12305 Cameron Drive	4	8	4	4	4	0	20	7	0	3	200
11 108003841028	12315 Cameron Drive	4	8	4	4	4	0	20	7	0	3	200
11 108003841044	0	4	8	4	4	4	0	20	7	0	3	200
11 108003841051	0	4	8	4	4	4	0	20	7	0	3	

Property Conservation												
Parcel ID	Address	Percent in Floodplain Score	Cost Per Acre Score	Parcel Area Score	Ownership Score	Stream Length Score	Total Score	Total Subwatershed Score	Riparian Buffer Score	Impervious Area Score	Total Project Score	
11 108003841069		0	4	8	4	4	0	20	7	0	3	200
11 108003841077		0	4	8	4	4	0	20	7	0	3	200
11 108003841085		0	4	8	4	4	0	20	7	0	3	200
11 108003841093		0	4	8	4	4	0	20	7	0	3	200
11 108003841101		0	4	8	4	4	0	20	7	0	3	200
11 108003841119		0	4	8	4	4	0	20	7	0	3	200
11 108003841127		0	4	8	4	4	0	20	7	0	3	200
11 108003960414		0	4	8	4	4	0	20	7	0	3	200
11 108003960422		0	4	8	4	4	0	20	7	0	3	200
11 108003960430		0	4	8	4	4	0	20	7	0	3	200
11 108003960448		0	4	8	4	4	0	20	7	0	3	200
11 108003960455		0	4	8	4	4	0	20	7	0	3	200
11 108003960463		0	4	8	4	4	0	20	7	0	3	200
11 108003960471		0	4	8	4	4	0	20	7	0	3	200
11 108003960489		0	4	8	4	4	0	20	7	0	3	200
11 108003960604		0	4	8	4	4	0	20	7	0	3	200
11 108003960612		0	4	8	4	4	0	20	7	0	3	200
11 108003960620		0	4	8	4	4	0	20	7	0	3	200
11 108003960638		0	4	8	4	4	0	20	7	0	3	200
11 108003960646		0	4	8	4	4	0	20	7	0	3	200
11 108003960661		0	4	8	4	4	0	20	7	0	3	200
11 108003960679		0	4	8	4	4	0	20	7	0	3	200
11 108003960687		0	4	8	4	4	0	20	7	0	3	200
11 108003960695		0	4	8	4	4	0	20	7	0	3	200
11 108003960703		0	4	8	4	4	0	20	7	0	3	200
11 108003960711		0	4	8	4	4	0	20	7	0	3	200
11 108003960752		0	4	8	4	4	0	20	7	0	3	200
11 108003960760		0	4	8	4	4	0	20	7	0	3	200
11 108003960778		0	4	8	4	4	0	20	7	0	3	200
11 108003960786		0	4	8	4	4	0	20	7	0	3	200
11 108003960802		0	4	8	4	4	0	20	7	0	3	200
11 108003960828		0	4	8	4	4	0	20	7	0	3	200
11 108003960836		0	4	8	4	4	0	20	7	0	3	200
11 108003960844	12125 Cameron Drive	0	4	8	4	4	0	20	7	0	3	200
11 108003960851		0	4	8	4	4	0	20	7	0	3	200
11 108003960869		0	4	8	4	4	0	20	7	0	3	200
11 108003960877		0	4	8	4	4	0	20	7	0	3	200
11 108003960885		0	4	8	4	4	0	20	7	0	3	200
11 108003960893		0	4	8	4	4	0	20	7	0	3	200
11 108003960901		0	4	8	4	4	0	20	7	0	3	200
11 108003960919		0	4	8	4	4	0	20	7	0	3	200
11 108003960927		0	4	8	4	4	0	20	7	0	3	200
11 108003960935		0	4	8	4	4	0	20	7	0	3	200
11 108003961131		0	4	8	4	4	0	20	7	0	3	200
11 108003961149		0	4	8	4	4	0	20	7	0	3	200
11 108003961156		0	4	8	4	4	0	20	7	0	3	200
11 108003961164		0	4	8	4	4	0	20	7	0	3	200
11 108003961172		0	4	8	4	4	0	20	7	0	3	200
11 108003961180		0	4	8	4	4	0	20	7	0	3	200
11 108003970173	12050 Cameron Drive	0	4	8	4	4	0	20	7	0	3	200
11 108003970181	12040 Cameron Drive	0	4	8	4	4	0	20	7	0	3	200
11 108003970199	12030 Cameron Drive	0	4	8	4	4	0	20	7	0	3	200
11 108003970207	12020 Cameron Drive	0	4	8	4	4	0	20	7	0	3	200
11 108003970215	12010 Cameron Drive	0	4	8	4	4	0	20	7	0	3	200
11 108003970223	12000 Cameron Drive	0	4	8	4	4	0	20	7	0	3	200
11 108003970231	12005 Cameron Drive	0	4	8	4	4	0	20	7	0	3	200
11 108003970249	12015 Cameron Drive	0	4	8	4	4	0	20	7	0	3	200
11 108003970256	12025 Cameron Drive	0	4	8	4	4	0	20	7	0	3	200
11 108003970264	12035 Cameron Drive	0	4	8	4	4	0	20	7	0	3	200
11 108003970272	12045 Cameron Drive	0	4	8	4	4	0	20	7	0	3	200
11 108003970280	12055 Cameron Drive	0	4	8	4	4	0	20	7	0	3	200
11 108003970298	11230 Easthaven Place	0	4	8	4	4	0	20	7	0	3	200
11 108003970306	11220 Easthaven Place	0	4	8	4	4	0	20	7	0	3	200
11 108003970314	11210 Easthaven Place	0	4	8	4	4	0	20	7	0	3	200
11 108003970793		0	4	8	4	4	0	20	7	0	3	200
11 108003971197		0	4	8	4	4	0	20	7	0	3	200
11 108003971205		0	4	8	4	4	0	20	7	0	3	200
11 108003971213		0	4	8	4	4	0	20	7	0	3	200
11 108003971221		0	4	8	4	4	0	20	7	0	3	200
11 109003941925		0	4	16	4	4	0	28	7	0	0	196
11 115104120285	10555 Montclair Way	0	4	12	8	4	0	28	7	0	0	196
11 115104120343	105 Wood River Court	0	4	12	8	4	0	28	7	0	0	196
11 115104140192	10625 Montclair Way	0	4	12	8	4	0	28	7	0	0	196
11 115204140043	10630 N. Edgewater Place	0	4	12	8	4	0	28	7	0	0	196
11 115204140076	10645 N. Edgewater Place	0	4	12	8	4	0	28	7	0	0	196
11 115204140084	10635 N. Edgewater Place	0	4	12	8	4	0	28	7	0	0	196
11 115204140092	10625 N. Edgewater Place	0	4	12	8	4	0	28	7	0	0	196
11 115204140100	10615 N. Edgewater Place	0	4	12	8	4	0	28	7	0	0	196
11 115204150059	10640 N. Edgewater Place	0	4	12	8	4	0	28	7	0	0	196
11 115204150067	10655 N. Edgewater Place	0	4	12	8	4	0	28	7	0	0	196
11 063100190417	9095 Waits Ferry Crossing	0	4	12	4	4	0	24	4	4	0	192
11 063100190680	145 Whitney Valley Walk	0	4	12	4	4	0	24	4	4	0	192
11 072202540205	370 Royal Birkdale Court	0	4	8	4	4	4	24	4	4	0	192
11 072402510362	9230 Heatherton Walk	0	4	12	4	4	0	24	4	4	0	192
11 073200190019	5320 Chelsen Wood Drive	0	8	8	4	4	0	24	4	4	0	192
11 073302530112	9175 Prestwick Club Drive	0	4	12	4	4	0	24	4	4	0	192
11 094303290100	312 W. Country Drive	0	4	12	4	4	0	24	4	4	0	192
11 094303290134	318 W. Country Drive	0	4	8	4	4	4	24	4	4	0	192
11 101103700996	10925 Glenbarr Drive	0	4	8	4	4	4	24	4	4	0	192
11 101103701002	10915 Glenbarr Drive	0	4	8	4	4	4	24	4	4	0	192
11 101103701010	10905 Glenbarr Drive	0	4	8	4	4	4	24	4	4	0	192
11 101103701325	10985 Glenbarr Drive	0	4	8	4	4	4	24	4	4	0	192
11 101103701333	10995 Glenbarr Drive	0	4	8	4	4	4	24	4	4	0	192
11 101103701390	11055 Glenbarr Drive	0	4	8	4	4	4	24	4	4	0	192
11 101103711480	11145 Glenbarr Drive	0	4	8	4	4	4	24	4	4	0	192
11 109003871783	1180 Rugglestone Way	0	4	8	4	4	4	24	4	4	0	192
11 121104511010	7525 Brookstead Crossing	0	4	8	4	4	4	24	4	4	0	192
11 125004722981	450 Tall Pines Terrace	0	4	20	4	4	0	32	6	0	0	192
11 125004722999	460 Tall Pines Terrace	0	4	20	4	4	0	32	6	0	0	192
11 125004723005	470 Tall Pines Terrace	0	4	20	4	4	0	32	6	0	0	192
11 125004723013	480 Tall Pines Terrace	0	4	20	4	4	0	32	6	0	0	192
11 125004723054	485 Tall Pines Terrace	0	4	20	4	4	0	32	6	0	0	192
11 125004723062	475 Tall Pines Terrace	0	4	20	4	4	0	32	6	0	0	192
11 125004723070	465 Tall Pines Terrace	0	4	20	4	4	0	32	6	0	0	192
11 125004723088	455 Tall Pines Terrace	0	4	20	4	4	0	32	6	0	0	192
11 127004790133	10505 Embry Farm Road	0	4	16	8	4	0	32	6	0	0	192
11 131000540138	10555 Embry Farm Road	0	4	16	8	4	0	32	6	0	0	192
11 095003320022		0	4	20	8	4	0	36	5	0	0	180
11 095100330106	9260 Saint Georgen Commo	0	4	8	4	4	0	20	5	4	0	180
11 095100330114	9270 Saint Georgen Commo	0	4	8	4	4	0	20	5	4	0	180
11 095100330122	9280 Saint Georgen Commo	0	4	8	4	4	0	20	5	4	0	180
11 095100330585	9335 Saint Georgen Commo	0	4	20	8	4	0	36	5	0	0	180
11 096300331753	5880 Hershinger Close	0	4	8	4	4	0	20	5	4	0	180
11 096300332132	5910 Hershinger Close	0	4	8	4	4	0	20	5	4	0	180
11 096300332140	5920 Hershinger Close	0	4	8	4	4	0	20	5	4	0	180

Property Conservation												
Parcel ID	Address	Percent in Floodplain Score	Cost Per Acre Score	Parcel Area Score	Ownership Score	Stream Length Score	Total Score	Total Subwatershed Score	Riparian Buffer Score	Impervious Area Score	Total Project Score	
11 118204310327	255 Ketton Downs	4	8	4	4	4	0	20	9	0	180	
11 072302540204	9445 Prestwick Club Drive	4	8	4	4	4	0	20	4	4	180	
11 101103701150	10765 Glenbarr Drive	4	8	4	4	4	0	20	4	4	180	
11 101103701580	6290 Barwick Lane	4	8	4	4	4	0	20	4	4	180	
11 101103711472	11135 Glenbarr Drive	4	8	4	4	4	0	20	4	4	180	
11 053300150295	1900 Stethem Ferry	4	16	4	4	4	0	28	6	0	168	
11 053300150303	1950 Stethem Ferry	4	16	4	4	4	0	28	6	0	168	
11 053300150311	2000 Stethem Ferry	4	16	4	4	4	0	28	6	0	168	
11 053300150329	2050 Stethem Ferry	4	16	4	4	4	0	28	6	0	168	
11 053300150337	2100 Stethem Ferry	4	16	4	4	4	0	28	6	0	168	
11 053300150345	2150 Stethem Ferry	4	16	4	4	4	0	28	6	0	168	
11 053300150378	2550 Stethem Ferry	4	16	4	4	4	0	28	6	0	168	
11 096300321291	8995 Etching Overlook	8	12	4	4	4	0	28	5	0	168	
11 063000160700		0	4	20	12	4	0	40	4	0	160	
11 063100190425	9105 Waits Ferry Crossing	4	8	4	4	4	0	20	4	4	160	
11 063100190433	9115 Waits Ferry Crossing	4	8	4	4	4	0	20	4	4	160	
11 063102500498	125 Armistead Court	4	8	4	4	4	0	20	4	4	160	
11 063102500886	5295 Northwater Way	4	8	4	4	4	0	20	4	4	160	
11 063102500894	5285 Northwater Way	4	8	4	4	4	0	20	4	4	160	
11 063102500902	5275 Northwater Way	4	8	4	4	4	0	20	4	4	160	
11 063102510455	9145 Waits Ferry Crossing	4	8	4	4	4	0	20	4	4	160	
11 072202540189	350 Royal Birkdale Court	4	8	4	4	4	0	20	4	4	160	
11 072202540239	400 Royal Birkdale Court	4	8	4	4	4	0	20	4	4	160	
11 072202540247	410 Royal Birkdale Court	4	8	4	4	4	0	20	4	4	160	
11 072402500447	9310 Heatherton Walk	4	8	4	4	4	0	20	4	4	160	
11 072402500454	9320 Heatherton Walk	4	8	4	4	4	0	20	4	4	160	
11 072402500462	9330 Heatherton Walk	4	8	4	4	4	0	20	4	4	160	
11 072402500470	9340 Heatherton Walk	4	8	4	4	4	0	20	4	4	160	
11 072402500488	9350 Heatherton Walk	4	8	4	4	4	0	20	4	4	160	
11 073302520394	5435 Hoylake Court	4	16	8	4	4	8	40	4	0	160	
11 094203280318	1024 Quaker Ridge Way	4	8	4	4	4	0	20	4	4	160	
11 094203280326	1026 Quaker Ridge Way	4	8	4	4	4	0	20	4	4	160	
11 094203280334	1028 Quaker Ridge Way	4	8	4	4	4	0	20	4	4	160	
11 094203280342	1030 Quaker Ridge Way	4	8	4	4	4	0	20	4	4	160	
11 094303280515	705 Millport Pointe	4	8	4	4	4	0	20	4	4	160	
11 094303280523	703 Millport Pointe	4	8	4	4	4	0	20	4	4	160	
11 094303290019	200 Southern Hill Drive	4	8	4	4	4	0	20	4	4	160	
11 094303290282	203 Southern Hill Drive	4	8	4	4	4	0	20	4	4	160	
11 096203340042	9275 Riverclub Parkway	4	16	8	4	4	0	32	5	0	160	
11 096203340083	9270 Riverclub Parkway	4	16	8	4	4	0	32	5	0	160	
11 096203340117	9300 Riverclub Parkway	4	16	8	4	4	0	32	5	0	160	
11 096203340125	9310 Riverclub Parkway	4	16	8	4	4	0	32	5	0	160	
11 096300321309	8975 Etching Overlook	8	12	8	4	4	0	32	5	0	160	
11 10100360C01		0	4	20	12	4	0	40	4	0	160	
11 101103701044	10875 Glenbarr Drive	4	8	4	4	4	0	20	4	4	160	
11 101103701341	11005 Glenbarr Drive	4	8	4	4	4	0	20	4	4	160	
11 101103701366	11025 Glenbarr Drive	4	8	4	4	4	0	20	4	4	160	
11 101103701374	11035 Glenbarr Drive	4	8	4	4	4	0	20	4	4	160	
11 101103701382	11045 Glenbarr Drive	4	8	4	4	4	0	20	4	4	160	
11 101103711407	11065 Glenbarr Drive	4	8	4	4	4	0	20	4	4	160	
11 101103711415	11075 Glenbarr Drive	4	8	4	4	4	0	20	4	4	160	
11 101103711464	11125 Glenbarr Drive	4	8	4	4	4	0	20	4	4	160	
11 105000370050		0	4	16	8	4	0	32	5	0	160	
11 110003910290	710 Rose Creek Circle	4	8	4	4	4	0	20	4	4	160	
11 121104510194	1050 Brookstead Chase	4	8	4	4	4	0	20	4	4	160	
11 121104510202	1060 Brookstead Chase	4	8	4	4	4	0	20	4	4	160	
11 121104510228	1080 Brookstead Chase	4	8	4	4	4	0	20	4	4	160	
11 121104510434	11220 Hambleton Way	4	8	4	4	4	0	20	4	4	160	
11 121104510996	7545 Brookstead Crossing	4	8	4	4	4	0	20	4	4	160	
11 121104511002	7535 Brookstead Crossing	4	8	4	4	4	0	20	4	4	160	
11 121104511028	7515 Brookstead Crossing	4	8	4	4	4	0	20	4	4	160	
11 108003960653		0	4	4	4	4	0	16	7	0	160	
11 09300327C01	9875 Medlock Bridge Parkway	4	20	8	4	4	0	36	4	0	144	
11 052100240413	9235 S. River Farm Drive	4	12	4	4	4	0	24	6	0	144	
11 052100240421	9245 S. River Farm Drive	4	12	4	4	4	0	24	6	0	144	
11 052100240439	9255 S. River Farm Drive	4	12	4	4	4	0	24	6	0	144	
11 052100240447	4975 Walnut Grove	4	12	4	4	4	0	24	6	0	144	
11 052100240488	5015 Walnut Grove	4	12	4	4	4	0	24	6	0	144	
11 053300150063	800 Stethem Ferry	4	12	4	4	4	0	24	6	0	144	
11 053300150352	2200 Stethem Ferry	4	12	4	4	4	0	24	6	0	144	
11 053300150360	2250 Stethem Ferry	4	12	4	4	4	0	24	6	0	144	
11 053300150386	2600 Stethem Ferry	4	12	4	4	4	0	24	6	0	144	
11 073200190076	5370 Chelsen Wood Drive	4	12	8	4	4	8	36	4	0	144	
11 073302520386	5425 Hoylake Court	4	12	8	4	4	8	36	4	0	144	
11 082003010415	9970 Medlock Bridge Road	4	20	8	4	4	0	36	4	0	144	
11 082003010472	9900 Medlock Bridge Road	4	20	8	4	4	0	36	4	0	144	
11 086102930076	375 Parian Run	4	12	8	4	4	8	36	4	0	144	
11 094203281365		0	4	20	8	4	0	36	4	0	144	
11 094303290142	320 W. Country Drive	4	12	8	4	4	8	36	4	0	144	
11 123004580327	10647 Polly Taylor Road	4	12	8	4	12	0	36	4	0	144	
11 096103330077	9315 Riverclub Parkway	4	12	8	4	4	0	28	5	0	140	
11 096103330093	9330 Riverclub Parkway	4	12	8	4	4	0	28	5	0	140	
11 096203340018	9305 Riverclub Parkway	4	12	8	4	4	0	28	5	0	140	
11 096203340026	9295 Riverclub Parkway	4	12	8	4	4	0	28	5	0	140	
11 096203340034	9285 Riverclub Parkway	4	12	8	4	4	0	28	5	0	140	
11 096203340091	9280 Riverclub Parkway	4	12	8	4	4	0	28	5	0	140	
11 096203340133	9290 Riverclub Parkway	4	12	8	4	4	0	28	5	0	140	
11 096300321275	9015 Etching Overlook	8	12	4	4	4	0	28	5	0	140	
11 093003270214		0	4	16	8	4	0	32	4	0	128	
11 093003270222		0	4	16	8	4	0	32	4	0	128	
11 093003270230		0	4	16	8	4	0	32	4	0	128	
11 073200190241	5325 Chelsen Wood Drive	8	12	8	4	4	0	32	4	0	128	
11 073200190266	5265 Chelsen Wood Drive	4	12	8	4	4	4	32	4	0	128	
11 073302530294	9170 Prestwick Club Drive	4	16	8	4	4	0	32	4	0	128	
11 073302530310	9150 Prestwick Club Drive	4	16	8	4	4	0	32	4	0	128	
11 082003010464		0	4	16	8	4	0	32	4	0	128	
11 082103010018	5800 Grove Point Road	4	20	4	4	4	0	32	4	0	128	
11 082103012139	5805 Grove Point Road	4	20	4	4	4	0	32	4	0	128	
11 083003002162		0	4	20	4	4	0	32	4	0	128	
11 086102930027	8845 River Trace Drive	4	16	8	4	4	0	32	4	0	128	
11 086102930035	8835 River Trace Drive	4	16	8	4	4	0	32	4	0	128	
11 086102930068	320 Parian Run	4	12	8	4	4	4	32	4	0	128	
11 086102930084	365 Parian Run	4	16	8	4	4	0	32	4	0	128	
11 086102930183	310 Chesterton Circle	4	16	8	4	4	0	32	4	0	128	
11 086102930191	315 Chesterton Circle	4	16	8	4	4	0	32	4	0	128	
11 086102930274	210 Parian Run	4	16	8	4	4	0	32	4	0	128	
11 086102930282	220 Parian Run	4	16	8	4	4	0	32	4	0	128	
11 086102930316	8810 River Trace Drive	4	16	8	4	4	0	32	4	0	128	
11 101003600098	6290 Abbotts Bridge Road #	4	16	8	4	4	0	32	4	0	128	
11 101103700442		0	4	20	4	4	0	32	4	0	128	
11 101103700988	10935 Glenbarr Drive	4	12	4	4	4	8	32	4	0	128	
11 121104510251	2010 Brookstead Chase	4	12	4	4	4	8	32	4	0	128	
11 095000340528		0	4	12	4	4	0	24	5	0	120	
11 053300150071	850 Stethem Ferry	4	8	4	4	4	0	20	6	0	120	
11 063000160601		0	4	8	4	4	0	20	6	0	120	

Property Conservation											
Parcel ID	Address	Percent in Floodplain Score	Cost Per Acre Score	Parcel Area Score	Ownership Score	Stream Length Score	Total Score	Total Subwatershed Score	Riparian Buffer Score	Impervious Area Score	Total Project Score
11 063000160619		0	4	8	4	4	0	20	6	0	120
11 063000160627		0	4	8	4	4	0	20	6	0	120
11 095100330437	5965 W. Andechs Summit	4	12	4	4	0	24	5	0	0	120
11 095100330445	5955 W. Andechs Summit	4	12	4	4	0	24	5	0	0	120
11 095100330494	5900 W. Andechs Summit	4	12	4	4	0	24	5	0	0	120
11 095100330502	5910 W. Andechs Summit	4	12	4	4	0	24	5	0	0	120
11 095100330700	9185 Etching Overlook	8	8	4	4	0	24	5	0	0	120
11 095100330718	9175 Etching Overlook	8	8	4	4	0	24	5	0	0	120
11 095100340519	5920 W. Andechs Summit	4	12	4	4	0	24	5	0	0	120
11 095100340535	5940 W. Andechs Summit	4	12	4	4	0	24	5	0	0	120
11 095100340543	5950 W. Andechs Summit	4	12	4	4	0	24	5	0	0	120
11 096103330069	9325 Riverclub Parkway	4	12	4	4	0	24	5	0	0	120
11 096103330085	9320 Riverclub Parkway	4	12	4	4	0	24	5	0	0	120
11 096300321242	9045 Etching Overlook	4	12	4	4	0	24	5	0	0	120
11 096300321283	9005 Etching Overlook	8	8	4	4	0	24	5	0	0	120
11 096300322166	9105 Etching Overlook	4	8	8	4	0	24	5	0	0	120
11 094303300800	808 Moss Creek Plantation	4	8	4	4	0	20	5	0	1	120
11 094303370829	804 Moss Creek Plantation	4	8	4	4	0	20	5	0	1	120
11 094303370928	1004 Bay Tree Lane	4	8	4	4	0	20	5	0	1	120
11 095100330205	9385 Saint Georgen Commo	4	8	4	4	0	20	5	0	1	120
11 095100330213	9375 Saint Georgen Commo	4	8	4	4	0	20	5	0	1	120
11 095100330221	9365 Saint Georgen Commo	4	8	4	4	0	20	5	0	1	120
11 095100330239	9355 Saint Georgen Commo	4	8	4	4	0	20	5	0	1	120
11 095100330247	9345 Saint Georgen Commo	4	8	4	4	0	20	5	0	1	120
11 095100330254	9325 Saint Georgen Commo	4	8	4	4	0	20	5	0	1	120
11 095100330262	9315 Saint Georgen Commo	4	8	4	4	0	20	5	0	1	120
11 095100330296	9180 Etching Overlook	4	8	4	4	0	20	5	0	1	120
11 095100330304	9190 Etching Overlook	4	8	4	4	0	20	5	0	1	120
11 095100330320	9210 Etching Overlook	4	8	4	4	0	20	5	0	1	120
11 095100330643	6025 E. Andechs Summit	4	8	4	4	0	20	5	0	1	120
11 096300321523	5650 Hershinger Close	4	8	4	4	0	20	5	0	1	120
11 096300321531	5660 Hershinger Close	4	8	4	4	0	20	5	0	1	120
11 096300321622	5750 Hershinger Close	4	8	4	4	0	20	5	0	1	120
11 096300321630	5760 Hershinger Close	4	8	4	4	0	20	5	0	1	120
11 096300321648	5770 Hershinger Close	4	8	4	4	0	20	5	0	1	120
11 096300321655	5780 Hershinger Close	4	8	4	4	0	20	5	0	1	120
11 096300321663	5790 Hershinger Close	4	8	4	4	0	20	5	0	1	120
11 096300321671	5800 Hershinger Close	4	8	4	4	0	20	5	0	1	120
11 096300321689	5810 Hershinger Close	4	8	4	4	0	20	5	0	1	120
11 096300321820	5845 Hershinger Close	4	8	4	4	0	20	5	0	1	120
11 096300321838	5835 Hershinger Close	4	8	4	4	0	20	5	0	1	120
11 096300321846	5825 Hershinger Close	4	8	4	4	0	20	5	0	1	120
11 096300321853	5815 Hershinger Close	4	8	4	4	0	20	5	0	1	120
11 096300321861	5805 Hershinger Close	4	8	4	4	0	20	5	0	1	120
11 096300321879	5795 Hershinger Close	4	8	4	4	0	20	5	0	1	120
11 096300321887	5785 Hershinger Close	4	8	4	4	0	20	5	0	1	120
11 096300321895	5775 Hershinger Close	4	8	4	4	0	20	5	0	1	120
11 096300321937	5735 Hershinger Close	4	8	4	4	0	20	5	0	1	120
11 096300321945	5725 Hershinger Close	4	8	4	4	0	20	5	0	1	120
11 096300321952	5715 Hershinger Close	4	8	4	4	0	20	5	0	1	120
11 096300321994	210 Breitbrunn Chase	4	8	4	4	0	20	5	0	1	120
11 096300322000	220 Breitbrunn Chase	4	8	4	4	0	20	5	0	1	120
11 096300322018	230 Breitbrunn Chase	4	8	4	4	0	20	5	0	1	120
11 096300322026	240 Breitbrunn Chase	4	8	4	4	0	20	5	0	1	120
11 096300322034	250 Breitbrunn Chase	4	8	4	4	0	20	5	0	1	120
11 096300322042	260 Breitbrunn Chase	4	8	4	4	0	20	5	0	1	120
11 096300322059	270 Breitbrunn Chase	4	8	4	4	0	20	5	0	1	120
11 096300322067	280 Breitbrunn Chase	4	8	4	4	0	20	5	0	1	120
11 096300331746	5870 Hershinger Close	4	8	4	4	0	20	5	0	1	120
11 096300331779	5895 Hershinger Close	4	8	4	4	0	20	5	0	1	120
11 096300331787	5885 Hershinger Close	4	8	4	4	0	20	5	0	1	120
11 096300331795	5875 Hershinger Close	4	8	4	4	0	20	5	0	1	120
11 096300331803	5865 Hershinger Close	4	8	4	4	0	20	5	0	1	120
11 096300331811	5855 Hershinger Close	4	8	4	4	0	20	5	0	1	120
11 096300332074	9100 Etching Overlook	4	8	4	4	0	20	5	0	1	120
11 096300332082	9110 Etching Overlook	4	8	4	4	0	20	5	0	1	120
11 096300332108	5915 Hershinger Close	4	8	4	4	0	20	5	0	1	120
11 096300332116	5905 Hershinger Close	4	8	4	4	0	20	5	0	1	120
11 096300332124	5900 Hershinger Close	4	8	4	4	0	20	5	0	1	120
11 072202540106	9310 Prestwick Club Drive	4	12	4	4	0	24	4	0	1	120
11 072302540089	9350 Prestwick Club Drive	4	12	4	4	0	24	4	0	1	120
11 072302540097	9360 Prestwick Club Drive	4	12	4	4	0	24	4	0	1	120
11 072302540287	9365 Prestwick Club Drive	4	12	4	4	0	24	4	0	1	120
11 072302540295	9355 Prestwick Club Drive	4	12	4	4	0	24	4	0	1	120
11 072302540303	9345 Prestwick Club Drive	4	12	4	4	0	24	4	0	1	120
11 093003270206		0	4	12	8	4	0	28	4	0	112
11 063000160163		0	4	16	4	4	0	28	4	0	112
11 063000160478		0	4	16	4	4	0	28	4	0	112
11 063102150013	9340 Tailey Circle	4	12	8	4	0	28	4	0	0	112
11 072202540072	220 Royal Lytham Court	4	12	8	4	0	28	4	0	0	112
11 072202540098	215 Royal Lytham Court	4	12	8	4	0	28	4	0	0	112
11 072302540022	810 Lundin Links Court	4	12	8	4	0	28	4	0	0	112
11 072302540196	9460 Prestwick Club Drive	4	12	8	4	0	28	4	0	0	112
11 072302540220	9425 Prestwick Club Drive	4	12	8	4	0	28	4	0	0	112
11 073200190142	5425 Chelsen Wood Drive	4	12	8	4	0	28	4	0	0	112
11 073200190225	5345 Chelsen Wood Drive	8	8	8	4	0	28	4	0	0	112
11 073200190233	5335 Chelsen Wood Drive	8	8	8	4	0	28	4	0	0	112
11 073200190258	5315 Chelsen Wood Drive	8	8	8	4	0	28	4	0	0	112
11 073200190274	5275 Chelsen Wood Drive	4	12	8	4	0	28	4	0	0	112
11 073200190316	5305 Chelsen Wood Drive	4	16	4	4	0	28	4	0	0	112
11 073200190357	5295 Chelsen Wood Drive	8	8	8	4	0	28	4	0	0	112
11 073200190365	5285 Chelsen Wood Drive	4	12	8	4	0	28	4	0	0	112
11 073302520097	9155 Prestwick Club Drive	4	12	8	4	0	28	4	0	0	112
11 073302530203	125 Sunningdale Court	4	12	4	4	4	28	4	0	0	112
11 073302530286	9180 Prestwick Club Drive	4	12	8	4	0	28	4	0	0	112
11 082003010456	10030 Medlock Bridge Road	4	12	8	4	0	28	4	0	0	112
11 086102930092	355 Parian Run	4	12	8	4	0	28	4	0	0	112
11 086102930100	345 Parian Run	4	12	8	4	0	28	4	0	0	112
11 086102930126	325 Parian Run	4	12	8	4	0	28	4	0	0	112
11 086102930159	295 Parian Run	4	12	8	4	0	28	4	0	0	112
11 086102930167	285 Parian Run	4	12	8	4	0	28	4	0	0	112
11 086102930290	250 Parian Run	4	12	8	4	0	28	4	0	0	112
11 086102930308	280 Parian Run	4	12	8	4	0	28	4	0	0	112
11 121104510699	11115 Crofton Overlook Cou	4	12	4	4	4	28	4	0	0	112
11 123004590425	7524 Manheim Road	4	12	8	4	0	28	4	0	0	112
11 053200150023	201 S. River Farm Drive	4	4	4	4	0	16	6	0	1	112
11 053200150031	202 S. River Farm Drive	4	4	4	4	0	16	6	0	1	112
11 053200150049	203 S. River Farm Drive	4	4	4	4	0	16	6	0	1	112
11 053200150056	204 S. River Farm Drive	4	4	4	4	0	16	6	0	1	112
11 053200150064	205 S. River Farm Drive	4	4	4	4	0	16	6	0	1	112
11 053200150072	301 S. River Farm Drive	4	4	4	4	0	16	6	0	1	112
11 053200150080	302 S. River Farm Drive	4	4	4	4	0	16	6	0	1	112
11 053200150098	303 S. River Farm Drive	4	4	4	4	0	16	6	0	1	112
11 053200150106	304 S. River Farm Drive	4	4	4	4	0	16	6	0	1	112
11 053200150114	305 S. River Farm Drive	4	4	4	4	0	16	6	0	1	112

Property Conservation												
Parcel ID	Address	Percent in Floodplain Score	Cost Per Acre Score	Parcel Area Score	Ownership Score	Stream Length Score	Total Score	Total Subwatershed Score	Riparian Buffer Score	Impervious Area Score	Total Project Score	
11 053200150122	401 S. River Farm Drive	4	4	4	4	4	0	16	6	0	1	112
11 053200150130	402 S. River Farm Drive	4	4	4	4	4	0	16	6	0	1	112
11 053200150148	403 S. River Farm Drive	4	4	4	4	4	0	16	6	0	1	112
11 053200150189	601 S. River Farm Drive	4	4	4	4	4	0	16	6	0	1	112
11 053200150197	602 S. River Farm Drive	4	4	4	4	4	0	16	6	0	1	112
11 053200150205	701 S. River Farm Drive	4	4	4	4	4	0	16	6	0	1	112
11 053200150213	702 S. River Farm Drive	4	4	4	4	4	0	16	6	0	1	112
11 053200150221	703 S. River Farm Drive	4	4	4	4	4	0	16	6	0	1	112
11 053200150239	704 S. River Farm Drive	4	4	4	4	4	0	16	6	0	1	112
11 053200150247	104 Stethem Ferry	4	4	4	4	4	0	16	6	0	1	112
11 053200150254	103 Stethem Ferry	4	4	4	4	4	0	16	6	0	1	112
11 053200150262	102 Stethem Ferry	4	4	4	4	4	0	16	6	0	1	112
11 053200150270	101 Stethem Ferry	4	4	4	4	4	0	16	6	0	1	112
11 053200150288	2702 Stethem Ferry	4	4	4	4	4	0	16	6	0	1	112
11 053200150296	2701 Stethem Ferry	4	4	4	4	4	0	16	6	0	1	112
11 094300371033	254 Southern Hill Drive	4	8	4	4	4	0	20	5	0	0	100
11 094300371044	255 Southern Hill Drive	4	8	4	4	4	0	20	5	0	0	100
11 094300371058	253 Southern Hill Drive	4	8	4	4	4	0	20	5	0	0	100
11 094303280549	230 Southern Hill Drive	4	8	4	4	4	0	20	5	0	0	100
11 094303280556	228 Southern Hill Drive	4	8	4	4	4	0	20	5	0	0	100
11 094303280564	800 Moss Creek Plantation	4	8	4	4	4	0	20	5	0	0	100
11 094303290258	210 Southern Hill Drive	4	8	4	4	4	0	20	5	0	0	100
11 094303290266	212 Southern Hill Drive	4	8	4	4	4	0	20	5	0	0	100
11 094303290571	220 Southern Hill Drive	4	8	4	4	4	0	20	5	0	0	100
11 094303290589	218 Southern Hill Drive	4	8	4	4	4	0	20	5	0	0	100
11 094303290647	605 Eagle Creek Pointe	4	8	4	4	4	0	20	5	0	0	100
11 094303290654	603 Eagle Creek Pointe	4	8	4	4	4	0	20	5	0	0	100
11 094303290662	214 Southern Hill Drive	4	8	4	4	4	0	20	5	0	0	100
11 094303290670	502 Champions Pointe	4	8	4	4	4	0	20	5	0	0	100
11 094303290688	504 Champions Pointe	4	8	4	4	4	0	20	5	0	0	100
11 094303290712	505 Champions Pointe	4	8	4	4	4	0	20	5	0	0	100
11 094303290720	503 Champions Pointe	4	8	4	4	4	0	20	5	0	0	100
11 094303290738	501 Champions Pointe	4	8	4	4	4	0	20	5	0	0	100
11 094303300594	602 Eagle Creek Pointe	4	8	4	4	4	0	20	5	0	0	100
11 094303300602	604 Eagle Creek Pointe	4	8	4	4	4	0	20	5	0	0	100
11 094303300743	803 Moss Creek Plantation	4	8	4	4	4	0	20	5	0	0	100
11 094303300750	805 Moss Creek Plantation	4	8	4	4	4	0	20	5	0	0	100
11 094303300768	807 Moss Creek Plantation	4	8	4	4	4	0	20	5	0	0	100
11 094303300818	806 Moss Creek Plantation	4	8	4	4	4	0	20	5	0	0	100
11 094303370837	802 Moss Creek Plantation	4	8	4	4	4	0	20	5	0	0	100
11 094303370845	232 Southern Hill Drive	4	8	4	4	4	0	20	5	0	0	100
11 094303370852	1003 Bay Tree Lane	4	8	4	4	4	0	20	5	0	0	100
11 094303370860	1005 Bay Tree Lane	4	8	4	4	4	0	20	5	0	0	100
11 094303370878	1007 Bay Tree Lane	4	8	4	4	4	0	20	5	0	0	100
11 094303370886	1009 Bay Tree Lane	4	8	4	4	4	0	20	5	0	0	100
11 094303370894	1010 Bay Tree Lane	4	8	4	4	4	0	20	5	0	0	100
11 094303370902	1008 Bay Tree Lane	4	8	4	4	4	0	20	5	0	0	100
11 094303370911	1006 Bay Tree Lane	4	8	4	4	4	0	20	5	0	0	100
11 094303370936	1002 Bay Tree Lane	4	8	4	4	4	0	20	5	0	0	100
11 094303370944	1000 Bay Tree Lane	4	8	4	4	4	0	20	5	0	0	100
11 094303370951	238 Southern Hill Drive	4	8	4	4	4	0	20	5	0	0	100
11 094303370969	240 Southern Hill Drive	4	8	4	4	4	0	20	5	0	0	100
11 094303370977	242 Southern Hill Drive	4	8	4	4	4	0	20	5	0	0	100
11 094303370985	244 Southern Hill Drive	4	8	4	4	4	0	20	5	0	0	100
11 094303370993	246 Southern Hill Drive	4	8	4	4	4	0	20	5	0	0	100
11 094303371009	248 Southern Hill Drive	4	8	4	4	4	0	20	5	0	0	100
11 094303371017	250 Southern Hill Drive	4	8	4	4	4	0	20	5	0	0	100
11 094303371025	252 Southern Hill Drive	4	8	4	4	4	0	20	5	0	0	100
11 095100330098	9250 Saint Georgen Commo	4	8	4	4	4	0	20	5	0	0	100
11 095100330130	9290 Saint Georgen Commo	4	8	4	4	4	0	20	5	0	0	100
11 095100330148	9300 Saint Georgen Commo	4	8	4	4	4	0	20	5	0	0	100
11 095100330270	9305 Saint Georgen Commo	4	8	4	4	4	0	20	5	0	0	100
11 095100330288	9170 Etching Overlook	4	8	4	4	4	0	20	5	0	0	100
11 095100330312	9200 Etching Overlook	4	8	4	4	4	0	20	5	0	0	100
11 095100330338	9220 Etching Overlook	4	8	4	4	4	0	20	5	0	0	100
11 095100330429	5975 W. Andechs Summit	4	8	4	4	4	0	20	5	0	0	100
11 095100330593	9320 Saint Georgen Commo	4	8	4	4	4	0	20	5	0	0	100
11 095100330601	9330 Saint Georgen Commo	4	8	4	4	4	0	20	5	0	0	100
11 095100330619	9340 Saint Georgen Commo	4	8	4	4	4	0	20	5	0	0	100
11 095100330650	6015 E. Andechs Summit	4	8	4	4	4	0	20	5	0	0	100
11 095100330668	9225 Etching Overlook	4	8	4	4	4	0	20	5	0	0	100
11 095100330676	9215 Etching Overlook	4	8	4	4	4	0	20	5	0	0	100
11 095100330684	9205 Etching Overlook	4	8	4	4	4	0	20	5	0	0	100
11 095100330692	9195 Etching Overlook	4	8	4	4	4	0	20	5	0	0	100
11 095100340402	5995 W. Andechs Summit	4	8	4	4	4	0	20	5	0	0	100
11 095100340410	5985 W. Andechs Summit	4	8	4	4	4	0	20	5	0	0	100
11 095100340550	5960 W. Andechs Summit	4	8	4	4	4	0	20	5	0	0	100
11 096300321218	9095 Etching Overlook	4	8	4	4	4	0	20	5	0	0	100
11 096300321226	9085 Etching Overlook	4	8	4	4	4	0	20	5	0	0	100
11 096300321234	9075 Etching Overlook	4	8	4	4	4	0	20	5	0	0	100
11 096300321259	9035 Etching Overlook	4	8	4	4	4	0	20	5	0	0	100
11 096300321267	9025 Etching Overlook	4	8	4	4	4	0	20	5	0	0	100
11 096300321317	8965 Etching Overlook	4	8	4	4	4	0	20	5	0	0	100
11 096300321325	8961 Etching Overlook	4	8	4	4	4	0	20	5	0	0	100
11 096300321333	8955 Etching Overlook	4	8	4	4	4	0	20	5	0	0	100
11 096300321341	8945 Etching Overlook	4	8	4	4	4	0	20	5	0	0	100
11 096300321358	8935 Etching Overlook	4	8	4	4	4	0	20	5	0	0	100
11 096300321366	8925 Etching Overlook	4	8	4	4	4	0	20	5	0	0	100
11 096300321374	8915 Etching Overlook	4	8	4	4	4	0	20	5	0	0	100
11 096300321382	8905 Etching Overlook	4	8	4	4	4	0	20	5	0	0	100
11 096300321390	8930 Etching Overlook	4	8	4	4	4	0	20	5	0	0	100
11 096300321416	8950 Etching Overlook	4	8	4	4	4	0	20	5	0	0	100
11 096300321424	8960 Etching Overlook	4	8	4	4	4	0	20	5	0	0	100
11 096300321432	8970 Etching Overlook	4	8	4	4	4	0	20	5	0	0	100
11 096300321440	8980 Etching Overlook	4	8	4	4	4	0	20	5	0	0	100
11 096300321457	8990 Etching Overlook	4	8	4	4	4	0	20	5	0	0	100
11 096300321465	9000 Etching Overlook	4	8	4	4	4	0	20	5	0	0	100
11 096300321473	9010 Etching Overlook	4	8	4	4	4	0	20	5	0	0	100
11 096300321481	9020 Etching Overlook	4	8	4	4	4	0	20	5	0	0	100
11 096300321499	9030 Etching Overlook	4	8	4	4	4	0	20	5	0	0	100
11 096300321507	9040 Etching Overlook	4	8	4	4	4	0	20	5	0	0	100
11 096300321515	5640 Hershinger Close	4	8	4	4	4	0	20	5	0	0	100
11 096300321549	5670 Hershinger Close	4	8	4	4	4	0	20	5	0	0	100
11 096300321572	5700 Hershinger Close	4	8	4	4	4	0	20	5	0	0	100
11 096300321580	5710 Hershinger Close	4	8	4	4	4	0	20	5	0	0	100
11 096300321598	5720 Hershinger Close	4	8	4	4	4	0	20	5	0	0	100
11 096300321606	5730 Hershinger Close	4	8	4	4	4	0	20	5	0	0	100
11 096300321614	5740 Hershinger Close	4	8	4	4	4	0	20	5	0	0	100
11 096300321903	5765 Hershinger Close	4	8	4	4	4	0	20	5	0	0	100
11 096300321911	5755 Hershinger Close	4	8	4	4	4	0	20	5	0	0	100
11 096300321929	5745 Hershinger Close	4	8	4	4	4	0	20	5	0	0	100
11 096300321960	5705 Hershinger Close	4	8	4	4	4	0	20	5	0	0	100
11 096300321978	9050 Etching Overlook	4	8	4	4	4	0	20	5	0	0	100
11 096300321986	200 Breitbrunn Chase	4	8	4	4	4	0	20	5	0	0	100
11 096300322158	5680 Hershinger Close	4	8	4	4	4						

Property Conservation												
Parcel ID	Address	Percent in Floodplain Score	Cost Per Acre Score	Parcel Area Score	Ownership Score	Stream Length Score	Total Score	Total Subwatershed Score	Riparian Buffer Score	Impervious Area Score	Total Project Score	
11 096300331175	9135 Etching Overlook	4	8	4	4	4	0	20	5	0	100	
11 096300331183	9125 Etching Overlook	4	8	4	4	4	0	20	5	0	100	
11 096300331738	5860 Hershinger Close	4	8	4	4	4	0	20	5	0	100	
11 096300332090	9120 Etching Overlook	4	8	4	4	4	0	20	5	0	100	
11 096303341403	8940 Etching Overlook	4	8	4	4	4	0	20	5	0	100	
11 063000160262		0	4	8	4	4	0	20	4	0	100	
11 072402500090	9315 Heatherton Walk	4	8	4	4	4	0	20	4	0	100	
11 072402500116	5260 Twillingate Place	4	8	4	4	4	0	20	4	0	100	
11 072402500132	5280 Twillingate Place	4	8	4	4	4	0	20	4	0	100	
11 072402500413	9280 Heatherton Walk	4	8	4	4	4	0	20	4	0	100	
11 072402500421	9290 Heatherton Walk	4	8	4	4	4	0	20	4	0	100	
11 072402510248	5305 Twillingate Place	4	8	4	4	4	0	20	4	0	100	
11 072402510321	9265 Heatherton Walk	4	8	4	4	4	0	20	4	0	100	
11 072402510388	9250 Heatherton Walk	4	8	4	4	4	0	20	4	0	100	
11 073502510013	100 Summerour Vale	4	8	4	4	4	0	20	4	0	100	
11 073502510021	102 Summerour Vale	4	8	4	4	4	0	20	4	0	100	
11 073502510047	106 Summerour Vale	4	8	4	4	4	0	20	4	0	100	
11 073502510054	108 Summerour Vale	4	8	4	4	4	0	20	4	0	100	
11 073502510062	110 Summerour Vale	4	8	4	4	4	0	20	4	0	100	
11 073502510070	112 Summerour Vale	4	8	4	4	4	0	20	4	0	100	
11 073502510088	114 Summerour Vale	4	8	4	4	4	0	20	4	0	100	
11 073502510096	116 Summerour Vale	4	8	4	4	4	0	20	4	0	100	
11 073502510104	118 Summerour Vale	4	8	4	4	4	0	20	4	0	100	
11 073502510112	120 Summerour Vale	4	8	4	4	4	0	20	4	0	100	
11 094203280052	1058 Wild Dunes Way	4	8	4	4	4	0	20	4	0	100	
11 101103700061	6405 Barwick Lane	4	8	4	4	4	0	20	4	0	100	
11 101103700079	6395 Barwick Lane	4	8	4	4	4	0	20	4	0	100	
11 101103700178	6295 Barwick Lane	4	8	4	4	4	0	20	4	0	100	
11 101103700418	10690 Glenbarr Drive	4	8	4	4	4	0	20	4	0	100	
11 101103700426	10710 Glenbarr Drive	4	8	4	4	4	0	20	4	0	100	
11 101103700459	10735 Hawkhurst Way	4	8	4	4	4	0	20	4	0	100	
11 101103700467	10725 Hawkhurst Way	4	8	4	4	4	0	20	4	0	100	
11 101103700491	10695 Hawkhurst Way	4	8	4	4	4	0	20	4	0	100	
11 101103700509	10685 Hawkhurst Way	4	8	4	4	4	0	20	4	0	100	
11 101103700517	10675 Hawkhurst Way	4	8	4	4	4	0	20	4	0	100	
11 101103700533	400 Leasingham Way	4	8	4	4	4	0	20	4	0	100	
11 101103700541	410 Leasingham Way	4	8	4	4	4	0	20	4	0	100	
11 101103700558	420 Leasingham Way	4	8	4	4	4	0	20	4	0	100	
11 101103700566	430 Leasingham Way	4	8	4	4	4	0	20	4	0	100	
11 101103700590	460 Leasingham Way	4	8	4	4	4	0	20	4	0	100	
11 101103700640	465 Leasingham Way	4	8	4	4	4	0	20	4	0	100	
11 101103700657	455 Leasingham Way	4	8	4	4	4	0	20	4	0	100	
11 101103700665	445 Leasingham Way	4	8	4	4	4	0	20	4	0	100	
11 101103700673	435 Leasingham Way	4	8	4	4	4	0	20	4	0	100	
11 101103700681	425 Leasingham Way	4	8	4	4	4	0	20	4	0	100	
11 101103700731	6330 Barwick Lane	4	8	4	4	4	0	20	4	0	100	
11 101103700749	6310 Barwick Lane	4	8	4	4	4	0	20	4	0	100	
11 101103700764	10620 Hawkhurst Way	4	8	4	4	4	0	20	4	0	100	
11 101103700822	10680 Hawkhurst Way	4	8	4	4	4	0	20	4	0	100	
11 101103700830	10690 Hawkhurst Way	4	8	4	4	4	0	20	4	0	100	
11 101103700848	10700 Hawkhurst Way	4	8	4	4	4	0	20	4	0	100	
11 101103700855	10710 Hawkhurst Way	4	8	4	4	4	0	20	4	0	100	
11 101103700863	10720 Hawkhurst Way	4	8	4	4	4	0	20	4	0	100	
11 101103700871	10730 Hawkhurst Way	4	8	4	4	4	0	20	4	0	100	
11 101103700889	10740 Hawkhurst Way	4	8	4	4	4	0	20	4	0	100	
11 101103700905	10760 Hawkhurst Way	4	8	4	4	4	0	20	4	0	100	
11 101103700913	10770 Hawkhurst Way	4	8	4	4	4	0	20	4	0	100	
11 101103700921	10780 Hawkhurst Way	4	8	4	4	4	0	20	4	0	100	
11 101103700939	10790 Hawkhurst Way	4	8	4	4	4	0	20	4	0	100	
11 101103700954	10745 Hawkhurst Way	4	8	4	4	4	0	20	4	0	100	
11 101103701192	10820 Glenbarr Drive	4	8	4	4	4	0	20	4	0	100	
11 101103701556	6275 Barwick Lane	4	8	4	4	4	0	20	4	0	100	
11 101103701564	6285 Barwick Lane	4	8	4	4	4	0	20	4	0	100	
11 101103701663	10930 Glenbarr Drive	4	8	4	4	4	0	20	4	0	100	
11 101103701671	10920 Glenbarr Drive	4	8	4	4	4	0	20	4	0	100	
11 101103701721	10870 Glenbarr Drive	4	8	4	4	4	0	20	4	0	100	
11 101103711522	6245 Barwick Lane	4	8	4	4	4	0	20	4	0	100	
11 101103711530	6255 Barwick Lane	4	8	4	4	4	0	20	4	0	100	
11 101103711598	11000 Glenbarr Drive	4	8	4	4	4	0	20	4	0	100	
11 083003000497	9810 Medlock Bridge Road #	4	8	8	8	4	0	24	4	0	96	
11 093003270180	5825 Medlock Bridge Parkwa	4	8	8	8	4	0	24	4	0	96	
11 062202500584	5290 Coacoochee Terrace	4	12	4	4	4	0	24	4	0	96	
11 062202500592	5300 Coacoochee Terrace	4	12	4	4	4	0	24	4	0	96	
11 063000160072		0	4	12	4	4	0	24	4	0	96	
11 063000160213		0	4	12	4	4	0	24	4	0	96	
11 063000160460		0	8	8	4	4	0	24	4	0	96	
11 063000160577		0	4	12	4	4	0	24	4	0	96	
11 063100190672	155 Whitney Valley Walk	4	12	4	4	4	0	24	4	0	96	
11 063100190706	125 Whitney Valley Walk	4	8	4	4	4	4	24	4	0	96	
11 063102140063	9290 Tailey Circle	4	12	4	4	4	0	24	4	0	96	
11 063102140329	225 Moccasin Hollow	4	12	4	4	4	0	24	4	0	96	
11 063102140337	230 Moccasin Hollow	4	12	4	4	4	0	24	4	0	96	
11 063102150021	9330 Tailey Circle	4	12	4	4	4	0	24	4	0	96	
11 063102500514	9285 Waits Ferry Crossing	4	12	4	4	4	0	24	4	0	96	
11 063102500753	205 Kara Court	4	12	4	4	4	0	24	4	0	96	
11 063102500878	5345 Northwater Way	4	12	4	4	4	0	24	4	0	96	
11 063102510547	200 Pinnacle Pointe	4	12	4	4	4	0	24	4	0	96	
11 063102510554	210 Pinnacle Pointe	4	12	4	4	4	0	24	4	0	96	
11 063102510562	220 Pinnacle Pointe	4	12	4	4	4	0	24	4	0	96	
11 063102510588	240 Pinnacle Pointe	4	12	4	4	4	0	24	4	0	96	
11 063102510604	225 Pinnacle Pointe	4	12	4	4	4	0	24	4	0	96	
11 063102510612	215 Pinnacle Pointe	4	12	4	4	4	0	24	4	0	96	
11 063102510638	140 Whitney Valley Walk	4	12	4	4	4	0	24	4	0	96	
11 072102490022	9515 Clublands Drive	4	12	4	4	4	0	24	4	0	96	
11 072102490246	9510 Clublands Drive	4	12	4	4	4	0	24	4	0	96	
11 072202540015	9250 Prestwick Club Drive	4	12	4	4	4	0	24	4	0	96	
11 072202540031	9270 Prestwick Club Drive	4	12	4	4	4	0	24	4	0	96	
11 072202540080	225 Royal Lytham Court	4	12	4	4	4	0	24	4	0	96	
11 072202540114	9320 Prestwick Club Drive	4	12	4	4	4	0	24	4	0	96	
11 072202540221	390 Royal Birkdale Court	4	8	4	4	4	4	24	4	0	96	
11 072202540312	325 Royal Birkdale Court	4	12	4	4	4	0	24	4	0	96	
11 072202540320	315 Royal Birkdale Court	4	12	4	4	4	0	24	4	0	96	
11 072202540338	9315 Prestwick Club Drive	4	12	4	4	4	0	24	4	0	96	
11 072202540346	9305 Prestwick Club Drive	4	12	4	4	4	0	24	4	0	96	
11 072202540353	9295 Prestwick Club Drive	4	12	4	4	4	0	24	4	0	96	
11 072202540361	9285 Prestwick Club Drive	4	12	4	4	4	0	24	4	0	96	
11 072202540379	9275 Prestwick Club Drive	4	12	4	4	4	0	24	4	0	96	
11 072202540387	9265 Prestwick Club Drive	4	12	4	4	4	0	24	4	0	96	
11 072202540395	9255 Prestwick Club Drive	4	12	4	4	4	0	24	4	0	96	
11 072202540411	9235 Prestwick Club Drive	4	12	4	4	4	0	24	4	0	96	
11 072302540030	820 Lundin Links Court	4	12	4	4	4	0	24	4	0	96	
11 072302540048	830 Lundin Links Court	4	12	4	4	4	0	24	4	0	96	
11 072302540261	9385 Prestwick Club Drive	4	12	4	4	4	0	24	4	0	96	
11 072302540279	9375 Prestwick Club Drive	4	12	4	4	4	0	24	4	0	96	
11 072402500058	235 Battersea Pointe	4	12	4	4	4	0	24	4	0	96	

Property Conservation												
Parcel ID	Address	Percent in Floodplain Score	Cost Per Acre Score	Parcel Area Score	Ownership Score	Stream Length Score	Total Score	Total Subwatershed Score	Riparian Buffer Score	Impervious Area Score	Total Project Score	
11 073200190183	5385 Chelsen Wood Drive	4	12	4	4	4	0	24	4	0	96	
11 073200190217	5355 Chelsen Wood Drive	8	8	4	4	4	0	24	4	0	96	
11 073302520329	9140 Prestwick Club Drive	4	12	4	4	4	0	24	4	0	96	
11 073302520337	5420 Hoylake Court	4	12	4	4	4	0	24	4	0	96	
11 073302520345	5410 Hoylake Court	4	12	4	4	4	0	24	4	0	96	
11 073302520352	5400 Hoylake Court	4	12	4	4	4	0	24	4	0	96	
11 073302520360	5405 Hoylake Court	4	12	4	4	4	0	24	4	0	96	
11 073302520378	5415 Hoylake Court	4	12	4	4	4	0	24	4	0	96	
11 073302530104	9165 Prestwick Club Drive	4	12	4	4	4	0	24	4	0	96	
11 073302530120	9185 Prestwick Club Drive	4	12	4	4	4	0	24	4	0	96	
11 073302530211	140 Sunningdale Court	4	12	4	4	4	0	24	4	0	96	
11 073302530229	130 Sunningdale Court	4	12	4	4	4	0	24	4	0	96	
11 073302530237	120 Sunningdale Court	4	12	4	4	4	0	24	4	0	96	
11 073302530245	110 Sunningdale Court	4	12	4	4	4	0	24	4	0	96	
11 073302530278	9190 Prestwick Club Drive	4	12	4	4	4	0	24	4	0	96	
11 073302530302	9160 Prestwick Club Drive	4	12	4	4	4	0	24	4	0	96	
11 086102930118	335 Parian Run	4	12	4	4	4	0	24	4	0	96	
11 086102930134	315 Parian Run	4	12	4	4	4	0	24	4	0	96	
11 086102930142	305 Parian Run	4	12	4	4	4	0	24	4	0	96	
11 086102930175	300 Chesterton Circle	4	12	4	4	4	0	24	4	0	96	
11 093003270131	10160 Medlock Bridge Road	4	8	8	4	4	0	24	4	0	96	
11 093003270198	10100 Medlock Bridge Road	4	8	8	4	4	0	24	4	0	96	
11 094203280110	109 Oak Land Hill Court	4	12	4	4	4	0	24	4	0	96	
11 094203280201	1002 Quaker Ridge Way	4	12	4	4	4	0	24	4	0	96	
11 094203290382	1025 Quaker Ridge Way	4	12	4	4	4	0	24	4	0	96	
11 094203290465	117 Kennemer Court	4	12	4	4	4	0	24	4	0	96	
11 094303290191	311 W. Country Drive	4	12	4	4	4	0	24	4	0	96	
11 094303290415	321 W. Country Drive	4	12	4	4	4	0	24	4	0	96	
11 101103700285	10655 Glenbarr Drive	4	12	4	4	4	0	24	4	0	96	
11 101103700608	470 Leasingham Way	4	12	4	4	4	0	24	4	0	96	
11 101103701226	10790 Glenbarr Drive	4	12	4	4	4	0	24	4	0	96	
11 121104510533	11225 Crofton Overlook Cou	4	12	4	4	4	0	24	4	0	96	
11 121104510723	11110 Crofton Overlook Cou	4	12	4	4	4	0	24	4	0	96	
11 123004540438	10757 Polly Taylor Road	4	12	4	4	4	0	24	4	0	96	
11 123004580343	10667 Polly Taylor Road	4	12	4	4	4	0	24	4	0	96	
11 123004590417	10737 Polly Taylor Road	4	8	8	4	4	0	24	4	0	96	
11 082003010514	10070 Medlock Bridge Road	4	8	4	4	4	0	20	4	0	80	
11 063000160080		0	8	4	4	4	0	20	4	0	80	
11 063000160098		0	8	4	4	4	0	20	4	0	80	
11 063000160106		0	8	4	4	4	0	20	4	0	80	
11 063000160114		0	8	4	4	4	0	20	4	0	80	
11 063000160122		0	8	4	4	4	0	20	4	0	80	
11 063000160130		0	8	4	4	4	0	20	4	0	80	
11 063000160148		0	8	4	4	4	0	20	4	0	80	
11 063000160155		0	8	4	4	4	0	20	4	0	80	
11 063000160171		0	8	4	4	4	0	20	4	0	80	
11 063000160189		0	8	4	4	4	0	20	4	0	80	
11 063000160197		0	8	4	4	4	0	20	4	0	80	
11 063000160205		0	8	4	4	4	0	20	4	0	80	
11 063000160221		0	8	4	4	4	0	20	4	0	80	
11 063000160239		0	8	4	4	4	0	20	4	0	80	
11 063000160247		0	8	4	4	4	0	20	4	0	80	
11 063000160254		0	8	4	4	4	0	20	4	0	80	
11 063000160270		0	8	4	4	4	0	20	4	0	80	
11 063000160288		0	8	4	4	4	0	20	4	0	80	
11 063000160296		0	8	4	4	4	0	20	4	0	80	
11 063000160304		0	8	4	4	4	0	20	4	0	80	
11 063000160312		0	8	4	4	4	0	20	4	0	80	
11 063000160320		0	8	4	4	4	0	20	4	0	80	
11 063000160338		0	8	4	4	4	0	20	4	0	80	
11 063000160346		0	8	4	4	4	0	20	4	0	80	
11 063000160353		0	8	4	4	4	0	20	4	0	80	
11 063000160361		0	8	4	4	4	0	20	4	0	80	
11 063000160379		0	8	4	4	4	0	20	4	0	80	
11 063000160387		0	8	4	4	4	0	20	4	0	80	
11 063000160395		0	8	4	4	4	0	20	4	0	80	
11 063000160403		0	8	4	4	4	0	20	4	0	80	
11 063000160411		0	8	4	4	4	0	20	4	0	80	
11 063000160429		0	8	4	4	4	0	20	4	0	80	
11 063000160437		0	8	4	4	4	0	20	4	0	80	
11 063000160445		0	8	4	4	4	0	20	4	0	80	
11 063000160452		0	8	4	4	4	0	20	4	0	80	
11 063000160486		0	8	4	4	4	0	20	4	0	80	
11 063000160494		0	8	4	4	4	0	20	4	0	80	
11 063000160502		0	8	4	4	4	0	20	4	0	80	
11 063000160510		0	8	4	4	4	0	20	4	0	80	
11 063000160528		0	8	4	4	4	0	20	4	0	80	
11 063000160536		0	8	4	4	4	0	20	4	0	80	
11 063000160544		0	8	4	4	4	0	20	4	0	80	
11 063000160551		0	8	4	4	4	0	20	4	0	80	
11 063000160569		0	8	4	4	4	0	20	4	0	80	
11 063000160585		0	8	4	4	4	0	20	4	0	80	
11 063000160593		0	8	4	4	4	0	20	4	0	80	
11 063000160635		0	8	4	4	4	0	20	4	0	80	
11 063000160643		0	8	4	4	4	0	20	4	0	80	
11 063000160650		0	8	4	4	4	0	20	4	0	80	
11 063000160668		0	8	4	4	4	0	20	4	0	80	
11 063000160676		0	8	4	4	4	0	20	4	0	80	
11 063000160684		0	8	4	4	4	0	20	4	0	80	
11 063100180319	215 Moccasin Hollow	4	8	4	4	4	0	20	4	0	80	
11 063100180343	220 Moccasin Hollow	4	8	4	4	4	0	20	4	0	80	
11 063100190656	160 Whitney Valley Walk	4	8	4	4	4	0	20	4	0	80	
11 063100190664	165 Whitney Valley Walk	4	8	4	4	4	0	20	4	0	80	
11 063100190714	115 Whitney Valley Walk	4	8	4	4	4	0	20	4	0	80	
11 063102140055	9300 Tailey Circle	4	8	4	4	4	0	20	4	0	80	
11 063102140071	9280 Tailey Circle	4	8	4	4	4	0	20	4	0	80	
11 063102140097	9295 Tailey Circle	4	8	4	4	4	0	20	4	0	80	
11 063102140105	9305 Tailey Circle	4	8	4	4	4	0	20	4	0	80	
11 063102140154	9300 Waits Ferry Crossing	4	8	4	4	4	0	20	4	0	80	
11 063102140162	9290 Waits Ferry Crossing	4	8	4	4	4	0	20	4	0	80	
11 063102140170	9280 Waits Ferry Crossing	4	8	4	4	4	0	20	4	0	80	
11 063102140204	5165 Cralyn Court	4	8	4	4	4	0	20	4	0	80	
11 063102140212	5155 Cralyn Court	4	8	4	4	4	0	20	4	0	80	
11 063102140238	5130 Cralyn Court	4	8	4	4	4	0	20	4	0	80	
11 063102140246	5140 Cralyn Court	4	8	4	4	4	0	20	4	0	80	
11 063102140253	5150 Cralyn Court	4	8	4	4	4	0	20	4	0	80	
11 063102140261	5160 Cralyn Court	4	8	4	4	4	0	20	4	0	80	
11 063102140956	9285 Tailey Circle	4	8	4	4	4	0	20	4	0	80	
11 063102140972	5145 Cralyn Court	4	8	4	4	4	0	20	4	0	80	
11 063102150039	9320 Tailey Circle	4	8	4	4	4	0	20	4	0	80	
11 063102150047	9310 Tailey Circle	4	8	4	4	4	0	20	4	0	80	
11 063102150112	9315 Tailey Circle	4	8	4	4	4	0	20	4	0	80	
11 063102150120	9325 Tailey Circle	4	8	4	4	4	0	20	4	0	80	
11 063102150138	9335 Tailey Circle	4	8	4	4	4	0	20	4	0	80	
11 063102150146	9310 Waits Ferry Crossing	4	8	4	4	4	0	20	4	0	80	

Property Conservation												
Parcel ID	Address	Percent in Floodplain Score	Cost Per Acre Score	Parcel Area Score	Ownership Score	Stream Length Score	Total Score	Total Subwatershed Score	Riparian Buffer Score	Impervious Area Score	Total Project Score	
11 063102500506	120 Armistead Court	4	8	4	4	4	0	20	4	0	80	
11 063102500522	9275 Waits Ferry Crossing	4	8	4	4	4	0	20	4	0	80	
11 063102500720	200 Kara Court	4	8	4	4	4	0	20	4	0	80	
11 063102500738	210 Kara Court	4	8	4	4	4	0	20	4	0	80	
11 063102500761	300 Rigby Court	4	8	4	4	4	0	20	4	0	80	
11 063102500860	5355 Northwater Way	4	8	4	4	4	0	20	4	0	80	
11 063102500910	5265 Northwater Way	4	8	4	4	4	0	20	4	0	80	
11 063102500928	9295 Waits Ferry Crossing	4	8	4	4	4	0	20	4	0	80	
11 063102510182	9270 Waits Ferry Crossing	4	8	4	4	4	0	20	4	0	80	
11 063102510190	9260 Waits Ferry Crossing	4	8	4	4	4	0	20	4	0	80	
11 063102510273	5170 Cralyn Court	4	8	4	4	4	0	20	4	0	80	
11 063102510281	5180 Cralyn Court	4	8	4	4	4	0	20	4	0	80	
11 063102510448	9125 Waits Ferry Crossing	4	8	4	4	4	0	20	4	0	80	
11 063102510471	9265 Waits Ferry Crossing	4	8	4	4	4	0	20	4	0	80	
11 063102510489	115 Armistead Court	4	8	4	4	4	0	20	4	0	80	
11 063102510570	230 Pinnacle Pointe	4	8	4	4	4	0	20	4	0	80	
11 063102510596	235 Pinnacle Pointe	4	8	4	4	4	0	20	4	0	80	
11 063102510620	130 Whitney Valley Walk	4	8	4	4	4	0	20	4	0	80	
11 063102510646	150 Whitney Valley Walk	4	8	4	4	4	0	20	4	0	80	
11 072102490030	9505 Clublands Drive	4	8	4	4	4	0	20	4	0	80	
11 072102490063	9475 Clublands Drive	4	8	4	4	4	0	20	4	0	80	
11 072102490105	9435 Clublands Drive	4	8	4	4	4	0	20	4	0	80	
11 072102490113	9425 Clublands Drive	4	8	4	4	4	0	20	4	0	80	
11 072102490212	9480 Clublands Drive	4	8	4	4	4	0	20	4	0	80	
11 072102490220	9490 Clublands Drive	4	8	4	4	4	0	20	4	0	80	
11 072102490238	9500 Clublands Drive	4	8	4	4	4	0	20	4	0	80	
11 072202540023	9260 Prestwick Club Drive	4	8	4	4	4	0	20	4	0	80	
11 072202540122	9330 Prestwick Club Drive	4	8	4	4	4	0	20	4	0	80	
11 072202540130	9335 Prestwick Club Drive	4	8	4	4	4	0	20	4	0	80	
11 072202540148	310 Royal Birkdale Court	4	8	4	4	4	0	20	4	0	80	
11 072202540155	320 Royal Birkdale Court	4	8	4	4	4	0	20	4	0	80	
11 072202540163	330 Royal Birkdale Court	4	8	4	4	4	0	20	4	0	80	
11 072202540171	340 Royal Birkdale Court	4	8	4	4	4	0	20	4	0	80	
11 072202540254	420 Royal Birkdale Court	4	8	4	4	4	0	20	4	0	80	
11 072202540262	375 Royal Birkdale Court	4	8	4	4	4	0	20	4	0	80	
11 072202540270	365 Royal Birkdale Court	4	8	4	4	4	0	20	4	0	80	
11 072202540288	355 Royal Birkdale Court	4	8	4	4	4	0	20	4	0	80	
11 072202540296	345 Royal Birkdale Court	4	8	4	4	4	0	20	4	0	80	
11 072202540304	335 Royal Birkdale Court	4	8	4	4	4	0	20	4	0	80	
11 072202540403	9245 Prestwick Club Drive	4	8	4	4	4	0	20	4	0	80	
11 072302540014	800 Lundin Links Court	4	8	4	4	4	0	20	4	0	80	
11 072402500017	9355 Heatherton Walk	4	8	4	4	4	0	20	4	0	80	
11 072402500025	210 Battersea Pointe	4	8	4	4	4	0	20	4	0	80	
11 072402500033	220 Battersea Pointe	4	8	4	4	4	0	20	4	0	80	
11 072402500041	230 Battersea Pointe	4	8	4	4	4	0	20	4	0	80	
11 072402500066	225 Battersea Pointe	4	8	4	4	4	0	20	4	0	80	
11 072402500074	215 Battersea Pointe	4	8	4	4	4	0	20	4	0	80	
11 072402500082	9325 Heatherton Walk	4	8	4	4	4	0	20	4	0	80	
11 072402500108	9305 Heatherton Walk	4	8	4	4	4	0	20	4	0	80	
11 072402500124	5270 Twillingate Place	4	8	4	4	4	0	20	4	0	80	
11 072402500140	5290 Twillingate Place	4	8	4	4	4	0	20	4	0	80	
11 072402500157	5300 Twillingate Place	4	8	4	4	4	0	20	4	0	80	
11 072402500165	5310 Twillingate Place	4	8	4	4	4	0	20	4	0	80	
11 072402500173	5320 Twillingate Place	4	8	4	4	4	0	20	4	0	80	
11 072402500181	5330 Twillingate Place	4	8	4	4	4	0	20	4	0	80	
11 072402500264	5285 Twillingate Place	4	8	4	4	4	0	20	4	0	80	
11 072402500272	5275 Twillingate Place	4	8	4	4	4	0	20	4	0	80	
11 072402500280	5265 Twillingate Place	4	8	4	4	4	0	20	4	0	80	
11 072402500298	9295 Heatherton Walk	4	8	4	4	4	0	20	4	0	80	
11 072402500306	9285 Heatherton Walk	4	8	4	4	4	0	20	4	0	80	
11 072402500314	9275 Heatherton Walk	4	8	4	4	4	0	20	4	0	80	
11 072402500397	9260 Heatherton Walk	4	8	4	4	4	0	20	4	0	80	
11 072402500405	9270 Heatherton Walk	4	8	4	4	4	0	20	4	0	80	
11 072402500439	9300 Heatherton Walk	4	8	4	4	4	0	20	4	0	80	
11 072402510198	5340 Twillingate Place	4	8	4	4	4	0	20	4	0	80	
11 072402510206	5350 Twillingate Place	4	8	4	4	4	0	20	4	0	80	
11 072402510214	5360 Twillingate Place	4	8	4	4	4	0	20	4	0	80	
11 072402510222	5325 Twillingate Place	4	8	4	4	4	0	20	4	0	80	
11 072402510230	5315 Twillingate Place	4	8	4	4	4	0	20	4	0	80	
11 072402510255	5295 Twillingate Place	4	8	4	4	4	0	20	4	0	80	
11 072402510339	9255 Heatherton Walk	4	8	4	4	4	0	20	4	0	80	
11 072402510347	9245 Heatherton Walk	4	8	4	4	4	0	20	4	0	80	
11 072402510354	9235 Heatherton Walk	4	8	4	4	4	0	20	4	0	80	
11 072402510370	9240 Heatherton Walk	4	8	4	4	4	0	20	4	0	80	
11 073200190068	5360 Chelsen Wood Drive	4	8	4	4	4	0	20	4	0	80	
11 073200190134	5435 Chelsen Wood Drive	4	8	4	4	4	0	20	4	0	80	
11 073200190159	5415 Chelsen Wood Drive	4	8	4	4	4	0	20	4	0	80	
11 073200190167	5405 Chelsen Wood Drive	4	8	4	4	4	0	20	4	0	80	
11 073200190175	5395 Chelsen Wood Drive	4	8	4	4	4	0	20	4	0	80	
11 073200190191	5375 Chelsen Wood Drive	4	8	4	4	4	0	20	4	0	80	
11 073200190209	5365 Chelsen Wood Drive	4	8	4	4	4	0	20	4	0	80	
11 073302530252	9210 Prestwick Club Drive	4	8	4	4	4	0	20	4	0	80	
11 073302530260	9200 Prestwick Club Drive	4	8	4	4	4	0	20	4	0	80	
11 082003010506	10090 Medlock Bridge Road	4	8	4	4	4	0	20	4	0	80	
11 082003010522	10080 Medlock Bridge Road	4	8	4	4	4	0	20	4	0	80	
11 082003010530	10060 Medlock Bridge Road	4	8	4	4	4	0	20	4	0	80	
11 082003010548	10050 Medlock Bridge Road	4	8	4	4	4	0	20	4	0	80	
11 082103012121	5795 Grove Point Road	4	8	4	4	4	0	20	4	0	80	
11 094203280011	1050 Wild Dunes Way	4	8	4	4	4	0	20	4	0	80	
11 094203280029	1052 Wild Dunes Way	4	8	4	4	4	0	20	4	0	80	
11 094203280037	1054 Wild Dunes Way	4	8	4	4	4	0	20	4	0	80	
11 094203280045	1056 Wild Dunes Way	4	8	4	4	4	0	20	4	0	80	
11 094203280060	1060 Wild Dunes Way	4	8	4	4	4	0	20	4	0	80	
11 094203280078	101 Oak Land Hill Court	4	8	4	4	4	0	20	4	0	80	
11 094203280086	103 Oak Land Hill Court	4	8	4	4	4	0	20	4	0	80	
11 094203280094	105 Oak Land Hill Court	4	8	4	4	4	0	20	4	0	80	
11 094203280102	107 Oak Land Hill Court	4	8	4	4	4	0	20	4	0	80	
11 094203280128	110 Oak Land Hill Court	4	8	4	4	4	0	20	4	0	80	
11 094203280136	108 Oak Land Hill Court	4	8	4	4	4	0	20	4	0	80	
11 094203280144	106 Oak Land Hill Court	4	8	4	4	4	0	20	4	0	80	
11 094203280151	104 Oak Land Hill Court	4	8	4	4	4	0	20	4	0	80	
11 094203280169	102 Oak Land Hill Court	4	8	4	4	4	0	20	4	0	80	
11 094203280177	1005 Quaker Ridge Way	4	8	4	4	4	0	20	4	0	80	
11 094203280185	1003 Quaker Ridge Way	4	8	4	4	4	0	20	4	0	80	
11 094203280193	1001 Quaker Ridge Way	4	8	4	4	4	0	20	4	0	80	
11 094203280219	1004 Quaker Ridge Way	4	8	4	4	4	0	20	4	0	80	
11 094203280227	1006 Quaker Ridge Way	4	8	4	4	4	0	20	4	0	80	
11 094203280235	1008 Quaker Ridge Way	4	8	4	4	4	0	20	4	0	80	
11 094203280243	1010 Quaker Ridge Way	4	8	4	4	4	0	20	4	0	80	
11 094203280250	1012 Quaker Ridge Way	4	8	4	4	4	0	20	4	0	80	
11 094203280268	1014 Quaker Ridge Way	4	8	4	4	4	0	20	4	0	80	
11 094203280276	1016 Quaker Ridge Way	4	8	4	4	4	0	20	4	0	80	
11 094203280284	1018 Quaker Ridge Way	4	8	4	4	4	0	20	4	0	80	
11 094203280292	1020 Quaker Ridge Way	4	8	4	4	4	0	20	4	0	80	
11 094203280300	1022 Quaker Ridge Way	4	8	4	4	4	0	20	4	0	80	

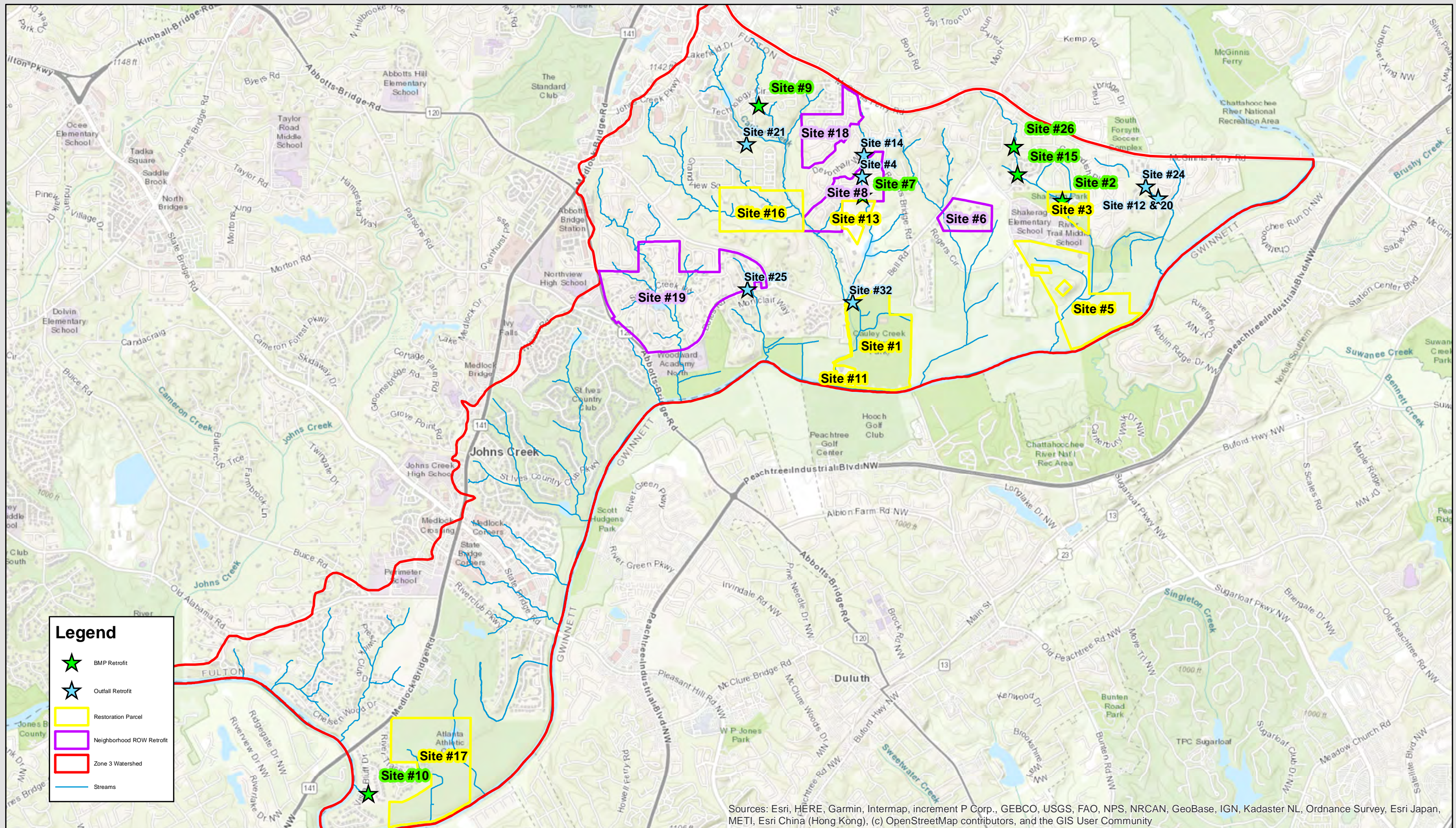
Property Conservation

Parcel ID	Address	Percent in Floodplain Score	Cost Per Acre Score	Parcel Area Score	Ownership Score	Stream Length Score	Total Score	Total Subwatershed Score	Riparian Buffer Score	Impervious Area Score	Total Project Score
11 094203280417	1019 Quaker Ridge Way	4	8	4	4	4	0	20	4	0	80
11 094203280425	1017 Quaker Ridge Way	4	8	4	4	4	0	20	4	0	80
11 094203280433	111 Kennemer Court	4	8	4	4	4	0	20	4	0	80
11 094203280441	113 Kennemer Court	4	8	4	4	4	0	20	4	0	80
11 094203280458	115 Kennemer Court	4	8	4	4	4	0	20	4	0	80
11 094203280482	120 Kennemer Court	4	8	4	4	4	0	20	4	0	80
11 094203280490	118 Kennemer Court	4	8	4	4	4	0	20	4	0	80
11 094203280508	116 Kennemer Court	4	8	4	4	4	0	20	4	0	80
11 094203280516	114 Kennemer Court	4	8	4	4	4	0	20	4	0	80
11 094203280524	1013 Quaker Ridge Way	4	8	4	4	4	0	20	4	0	80
11 094203280532	1059 Wild Dunes Way	4	8	4	4	4	0	20	4	0	80
11 094203280540	1057 Wild Dunes Way	4	8	4	4	4	0	20	4	0	80
11 094203280557	1055 Wild Dunes Way	4	8	4	4	4	0	20	4	0	80
11 094203280565	1053 Wild Dunes Way	4	8	4	4	4	0	20	4	0	80
11 094203280573	1051 Wild Dunes Way	4	8	4	4	4	0	20	4	0	80
11 094203290390	1023 Quaker Ridge Way	4	8	4	4	4	0	20	4	0	80
11 094203290408	1021 Quaker Ridge Way	4	8	4	4	4	0	20	4	0	80
11 094203290473	119 Kennemer Court	4	8	4	4	4	0	20	4	0	80
11 094300371066	251 Southern Hill Drive	4	8	4	4	4	0	20	4	0	80
11 094300371074	249 Southern Hill Drive	4	8	4	4	4	0	20	4	0	80
11 094300371085	247 Southern Hill Drive	4	8	4	4	4	0	20	4	0	80
11 094303280457	219 Southern Hill Drive	4	8	4	4	4	0	20	4	0	80
11 094303280465	221 Southern Hill Drive	4	8	4	4	4	0	20	4	0	80
11 094303280473	225 Southern Hill Drive	4	8	4	4	4	0	20	4	0	80
11 094303280481	702 Millport Pointe	4	8	4	4	4	0	20	4	0	80
11 094303280499	704 Millport Pointe	4	8	4	4	4	0	20	4	0	80
11 094303280531	229 Southern Hill Drive	4	8	4	4	4	0	20	4	0	80
11 094303290027	202 Southern Hill Drive	4	8	4	4	4	0	20	4	0	80
11 094303290035	204 Southern Hill Drive	4	8	4	4	4	0	20	4	0	80
11 094303290043	206 Southern Hill Drive	4	8	4	4	4	0	20	4	0	80
11 094303290050	302 W. Country Drive	4	8	4	4	4	0	20	4	0	80
11 094303290068	304 W. Country Drive	4	8	4	4	4	0	20	4	0	80
11 094303290076	306 W. Country Drive	4	8	4	4	4	0	20	4	0	80
11 094303290084	308 W. Country Drive	4	8	4	4	4	0	20	4	0	80
11 094303290092	310 W. Country Drive	4	8	4	4	4	0	20	4	0	80
11 094303290159	319 W. Country Drive	4	8	4	4	4	0	20	4	0	80
11 094303290183	313 W. Country Drive	4	8	4	4	4	0	20	4	0	80
11 094303290209	309 W. Country Drive	4	8	4	4	4	0	20	4	0	80
11 094303290217	307 W. Country Drive	4	8	4	4	4	0	20	4	0	80
11 094303290225	305 W. Country Drive	4	8	4	4	4	0	20	4	0	80
11 094303290233	303 W. Country Drive	4	8	4	4	4	0	20	4	0	80
11 094303290241	301 W. Country Drive	4	8	4	4	4	0	20	4	0	80
11 094303290290	205 Southern Hill Drive	4	8	4	4	4	0	20	4	0	80
11 094303290308	403 W. Country Drive	4	8	4	4	4	0	20	4	0	80
11 094303290316	401 W. Country Drive	4	8	4	4	4	0	20	4	0	80
11 094303290324	405 W. Country Drive	4	8	4	4	4	0	20	4	0	80
11 094303290332	407 W. Country Drive	4	8	4	4	4	0	20	4	0	80
11 094303290340	409 W. Country Drive	4	8	4	4	4	0	20	4	0	80
11 094303290357	408 W. Country Drive	4	8	4	4	4	0	20	4	0	80
11 094303290365	406 W. Country Drive	4	8	4	4	4	0	20	4	0	80
11 094303290373	404 W. Country Drive	4	8	4	4	4	0	20	4	0	80
11 094303290381	402 W. Country Drive	4	8	4	4	4	0	20	4	0	80
11 094303290399	400 W. Country Drive	4	8	4	4	4	0	20	4	0	80
11 094303290407	211 Southern Hill Drive	4	8	4	4	4	0	20	4	0	80
11 094303290423	213 Southern Hill Drive	4	8	4	4	4	0	20	4	0	80
11 094303290431	215 Southern Hill Drive	4	8	4	4	4	0	20	4	0	80
11 094303290449	217 Southern Hill Drive	4	8	4	4	4	0	20	4	0	80
11 094303371090	245 Southern Hill Drive	4	8	4	4	4	0	20	4	0	80
11 094303371108	243 Southern Hill Drive	4	8	4	4	4	0	20	4	0	80
11 094303371116	241 Southern Hill Drive	4	8	4	4	4	0	20	4	0	80
11 094303371124	239 Southern Hill Drive	4	8	4	4	4	0	20	4	0	80
11 094303371132	237 Southern Hill Drive	4	8	4	4	4	0	20	4	0	80
11 094303371140	235 Southern Hill Drive	4	8	4	4	4	0	20	4	0	80
11 094303371157	233 Southern Hill Drive	4	8	4	4	4	0	20	4	0	80
11 094303371165	231 Southern Hill Drive	4	8	4	4	4	0	20	4	0	80
11 101103700012	6455 Barwick Lane	4	8	4	4	4	0	20	4	0	80
11 101103700020	6445 Barwick Lane	4	8	4	4	4	0	20	4	0	80
11 101103700038	6435 Barwick Lane	4	8	4	4	4	0	20	4	0	80
11 101103700046	6425 Barwick Lane	4	8	4	4	4	0	20	4	0	80
11 101103700053	6415 Barwick Lane	4	8	4	4	4	0	20	4	0	80
11 101103700087	6385 Barwick Lane	4	8	4	4	4	0	20	4	0	80
11 101103700095	6375 Barwick Lane	4	8	4	4	4	0	20	4	0	80
11 101103700103	6365 Barwick Lane	4	8	4	4	4	0	20	4	0	80
11 101103700111	6355 Barwick Lane	4	8	4	4	4	0	20	4	0	80
11 101103700129	6345 Barwick Lane	4	8	4	4	4	0	20	4	0	80
11 101103700137	6335 Barwick Lane	4	8	4	4	4	0	20	4	0	80
11 101103700145	6325 Barwick Lane	4	8	4	4	4	0	20	4	0	80
11 101103700152	6315 Barwick Lane	4	8	4	4	4	0	20	4	0	80
11 101103700160	6305 Barwick Lane	4	8	4	4	4	0	20	4	0	80
11 101103700244	10695 Glenbarr Drive	4	8	4	4	4	0	20	4	0	80
11 101103700251	10685 Glenbarr Drive	4	8	4	4	4	0	20	4	0	80
11 101103700269	10675 Glenbarr Drive	4	8	4	4	4	0	20	4	0	80
11 101103700277	10665 Glenbarr Drive	4	8	4	4	4	0	20	4	0	80
11 101103700293	6440 Barwick Lane	4	8	4	4	4	0	20	4	0	80
11 101103700301	6430 Barwick Lane	4	8	4	4	4	0	20	4	0	80
11 101103700319	6420 Barwick Lane	4	8	4	4	4	0	20	4	0	80
11 101103700327	6410 Barwick Lane	4	8	4	4	4	0	20	4	0	80
11 101103700335	6400 Barwick Lane	4	8	4	4	4	0	20	4	0	80
11 101103700343	6390 Barwick Lane	4	8	4	4	4	0	20	4	0	80
11 101103700350	6380 Barwick Lane	4	8	4	4	4	0	20	4	0	80
11 101103700368	6370 Barwick Lane	4	8	4	4	4	0	20	4	0	80
11 101103700376	6360 Barwick Lane	4	8	4	4	4	0	20	4	0	80
11 101103700384	6350 Barwick Lane	4	8	4	4	4	0	20	4	0	80
11 101103700392	6340 Barwick Lane	4	8	4	4	4	0	20	4	0	80
11 101103700475	10715 Hawkhurst Way	4	8	4	4	4	0	20	4	0	80
11 101103700483	10705 Hawkhurst Way	4	8	4	4	4	0	20	4	0	80
11 101103700525	10665 Hawkhurst Way	4	8	4	4	4	0	20	4	0	80
11 101103700574	440 Leasingham Way	4	8	4	4	4	0	20	4	0	80
11 101103700582	450 Leasingham Way	4	8	4	4	4	0	20	4	0	80
11 101103700616	480 Leasingham Way	4	8	4	4	4	0	20	4	0	80
11 101103700624	485 Leasingham Way	4	8	4	4	4	0	20	4	0	80
11 101103700632	475 Leasingham Way	4	8	4	4	4	0	20	4	0	80
11 101103700699	415 Leasingham Way	4	8	4	4	4	0	20	4	0	80
11 101103700707	10635 Hawkhurst Way	4	8	4	4	4	0	20	4	0	80
11 101103700715	10625 Hawkhurst Way	4	8	4	4	4	0	20	4	0	80
11 101103700723	10615 Hawkhurst Way	4	8	4	4	4	0	20	4	0	80
11 101103700756	10610 Hawkhurst Way	4	8	4	4	4	0	20	4	0	80
11 101103700772	10630 Hawkhurst Way	4	8	4	4	4	0	20	4	0	80
11 101103700780	10640 Hawkhurst Way	4	8	4	4	4	0	20	4	0	80
11 101103700798	10650 Hawkhurst Way	4	8	4	4	4	0	20	4	0	80
11 101103700806	10660 Hawkhurst Way	4	8	4	4	4	0	20	4	0	80
11 101103700814	10670 Hawkhurst Way	4	8	4	4	4	0	20	4	0	80
11 101103700897	10750 Hawkhurst Way	4	8	4	4	4	0	20	4	0	80
11 101103700947	10800 Hawkhurst Way	4	8	4	4	4	0	20	4	0	80
11 101103701051	10865 Glenbarr Drive	4	8	4	4	4	0	20	4	0	80

Property Conservation												
Parcel ID	Address	Percent in Floodplain Score	Cost Per Acre Score	Parcel Area Score	Ownership Score	Stream Length Score	Total Score	Total Subwatershed Score	Riparian Buffer Score	Impervious Area Score	Total Project Score	
11 101103701069	10855 Glenbarr Drive	4	8	4	4	4	0	20	4	0	80	
11 101103701127	10795 Glenbarr Drive	4	8	4	4	4	0	20	4	0	80	
11 101103701135	10785 Glenbarr Drive	4	8	4	4	4	0	20	4	0	80	
11 101103701143	10775 Glenbarr Drive	4	8	4	4	4	0	20	4	0	80	
11 101103701168	10850 Glenbarr Drive	4	8	4	4	4	0	20	4	0	80	
11 101103701176	10840 Glenbarr Drive	4	8	4	4	4	0	20	4	0	80	
11 101103701184	10830 Glenbarr Drive	4	8	4	4	4	0	20	4	0	80	
11 101103701200	10810 Glenbarr Drive	4	8	4	4	4	0	20	4	0	80	
11 101103701218	10800 Glenbarr Drive	4	8	4	4	4	0	20	4	0	80	
11 101103701234	10780 Glenbarr Drive	4	8	4	4	4	0	20	4	0	80	
11 101103701242	10770 Glenbarr Drive	4	8	4	4	4	0	20	4	0	80	
11 101103701259	10760 Glenbarr Drive	4	8	4	4	4	0	20	4	0	80	
11 101103701267	10750 Glenbarr Drive	4	8	4	4	4	0	20	4	0	80	
11 101103701275	10740 Glenbarr Drive	4	8	4	4	4	0	20	4	0	80	
11 101103701283	10730 Glenbarr Drive	4	8	4	4	4	0	20	4	0	80	
11 101103701291	10720 Glenbarr Drive	4	8	4	4	4	0	20	4	0	80	
11 101103701358	11015 Glenbarr Drive	4	8	4	4	4	0	20	4	0	80	
11 101103701572	6300 Barwick Lane	4	8	4	4	4	0	20	4	0	80	
11 101103701630	10960 Glenbarr Drive	4	8	4	4	4	0	20	4	0	80	
11 101103701648	10950 Glenbarr Drive	4	8	4	4	4	0	20	4	0	80	
11 101103701655	10940 Glenbarr Drive	4	8	4	4	4	0	20	4	0	80	
11 101103701689	10910 Glenbarr Drive	4	8	4	4	4	0	20	4	0	80	
11 101103701697	10900 Glenbarr Drive	4	8	4	4	4	0	20	4	0	80	
11 101103701705	10890 Glenbarr Drive	4	8	4	4	4	0	20	4	0	80	
11 101103701713	10880 Glenbarr Drive	4	8	4	4	4	0	20	4	0	80	
11 101103701739	10860 Glenbarr Drive	4	8	4	4	4	0	20	4	0	80	
11 101103711506	11040 Glenbarr Drive	4	8	4	4	4	0	20	4	0	80	
11 101103711514	11030 Glenbarr Drive	4	8	4	4	4	0	20	4	0	80	
11 101103711548	6265 Barwick Lane	4	8	4	4	4	0	20	4	0	80	
11 102003631588	766 Kilarney Lane	4	8	4	4	4	0	20	4	0	80	
11 102003631596	756 Kilarney Lane	4	8	4	4	4	0	20	4	0	80	
11 102003631646	776 Kilarney Lane	4	8	4	4	4	0	20	4	0	80	
11 110003910258	745 Rose Creek Circle	4	8	4	4	4	0	20	4	0	80	
11 110003910266	740 Rose Creek Circle	4	8	4	4	4	0	20	4	0	80	
11 110003910282	720 Rose Creek Circle	4	8	4	4	4	0	20	4	0	80	
11 121104510020	11235 Hambleton Way	4	8	4	4	4	0	20	4	0	80	
11 121104510038	11225 Hambleton Way	4	8	4	4	4	0	20	4	0	80	
11 121104510046	7390 Brookstead Crossing	4	8	4	4	4	0	20	4	0	80	
11 121104510053	7400 Brookstead Crossing	4	8	4	4	4	0	20	4	0	80	
11 121104510145	1000 Brookstead Chase	4	8	4	4	4	0	20	4	0	80	
11 121104510152	1010 Brookstead Chase	4	8	4	4	4	0	20	4	0	80	
11 121104510160	1020 Brookstead Chase	4	8	4	4	4	0	20	4	0	80	
11 121104510178	1030 Brookstead Chase	4	8	4	4	4	0	20	4	0	80	
11 121104510186	1040 Brookstead Chase	4	8	4	4	4	0	20	4	0	80	
11 121104510277	1085 Brookstead Chase	4	8	4	4	4	0	20	4	0	80	
11 121104510285	1075 Brookstead Chase	4	8	4	4	4	0	20	4	0	80	
11 121104510293	1065 Brookstead Chase	4	8	4	4	4	0	20	4	0	80	
11 121104510301	1055 Brookstead Chase	4	8	4	4	4	0	20	4	0	80	
11 121104510319	1045 Brookstead Chase	4	8	4	4	4	0	20	4	0	80	
11 121104510327	1035 Brookstead Chase	4	8	4	4	4	0	20	4	0	80	
11 121104510335	1025 Brookstead Chase	4	8	4	4	4	0	20	4	0	80	
11 121104510343	1015 Brookstead Chase	4	8	4	4	4	0	20	4	0	80	
11 121104510350	7425 Brookstead Crossing	4	8	4	4	4	0	20	4	0	80	
11 121104510368	7415 Brookstead Crossing	4	8	4	4	4	0	20	4	0	80	
11 121104510376	7405 Brookstead Crossing	4	8	4	4	4	0	20	4	0	80	
11 121104510384	7395 Brookstead Crossing	4	8	4	4	4	0	20	4	0	80	
11 121104510392	7385 Brookstead Crossing	4	8	4	4	4	0	20	4	0	80	
11 121104510400	7375 Brookstead Crossing	4	8	4	4	4	0	20	4	0	80	
11 121104510418	7365 Brookstead Crossing	4	8	4	4	4	0	20	4	0	80	
11 121104510426	7370 Brookstead Crossing	4	8	4	4	4	0	20	4	0	80	
11 121104510442	11230 Hambleton Way	4	8	4	4	4	0	20	4	0	80	
11 121104510459	11240 Hambleton Way	4	8	4	4	4	0	20	4	0	80	
11 121104510467	11250 Hambleton Way	4	8	4	4	4	0	20	4	0	80	
11 121104510509	11195 Crofton Overlook Cou	4	8	4	4	4	0	20	4	0	80	
11 121104510517	11205 Crofton Overlook Cou	4	8	4	4	4	0	20	4	0	80	
11 121104510525	11215 Crofton Overlook Cou	4	8	4	4	4	0	20	4	0	80	
11 121104510624	7355 Brookstead Crossing	4	8	4	4	4	0	20	4	0	80	
11 121104510657	11155 Crofton Overlook Cou	4	8	4	4	4	0	20	4	0	80	
11 121104510665	11145 Crofton Overlook Cou	4	8	4	4	4	0	20	4	0	80	
11 121104510673	11135 Crofton Overlook Cou	4	8	4	4	4	0	20	4	0	80	
11 121104510681	11125 Crofton Overlook Cou	4	8	4	4	4	0	20	4	0	80	
11 121104510905	7590 Brookstead Crossing	4	8	4	4	4	0	20	4	0	80	
11 121104510913	7600 Brookstead Crossing	4	8	4	4	4	0	20	4	0	80	
11 121104510921	7610 Brookstead Crossing	4	8	4	4	4	0	20	4	0	80	
11 121104511036	7505 Brookstead Crossing	4	8	4	4	4	0	20	4	0	80	
11 121104511044	7495 Brookstead Crossing	4	8	4	4	4	0	20	4	0	80	
11 121104511051	7485 Brookstead Crossing	4	8	4	4	4	0	20	4	0	80	
11 121104620829	7510 Brookstead Crossing	4	8	4	4	4	0	20	4	0	80	
11 121104620837	7520 Brookstead Crossing	4	8	4	4	4	0	20	4	0	80	
11 121104620845	7530 Brookstead Crossing	4	8	4	4	4	0	20	4	0	80	
11 121104620852	7540 Brookstead Crossing	4	8	4	4	4	0	20	4	0	80	
11 121104620860	7550 Brookstead Crossing	4	8	4	4	4	0	20	4	0	80	
11 121104620878	7560 Brookstead Crossing	4	8	4	4	4	0	20	4	0	80	
11 121104620886	7570 Brookstead Crossing	4	8	4	4	4	0	20	4	0	80	
11 121104620894	7580 Brookstead Crossing	4	8	4	4	4	0	20	4	0	80	
11 121104621066	7475 Brookstead Crossing	4	8	4	4	4	0	20	4	0	80	
11 121104621074	7465 Brookstead Crossing	4	8	4	4	4	0	20	4	0	80	
11 121104621082	7455 Brookstead Crossing	4	8	4	4	4	0	20	4	0	80	
11 123004540446	10767 Polly Taylor Road	4	8	4	4	4	0	20	4	0	80	
11 123004540453	10777 Polly Taylor Road	4	8	4	4	4	0	20	4	0	80	
11 123004580335	10657 Polly Taylor Road	4	8	4	4	4	0	20	4	0	80	
11 123004580350	10677 Polly Taylor Road	4	8	4	4	4	0	20	4	0	80	
11 123004580368	10687 Polly Taylor Road	4	8	4	4	4	0	20	4	0	80	
11 123004580376	10697 Polly Taylor Road	4	8	4	4	4	0	20	4	0	80	
11 123004580384	10707 Polly Taylor Road	4	8	4	4	4	0	20	4	0	80	
11 123004580392	10717 Polly Taylor Road	4	8	4	4	4	0	20	4	0	80	
11 123004590409	10727 Polly Taylor Road	4	8	4	4	4	0	20	4	0	80	
11 123004590466	215 Benton Street	4	8	4	4	4	0	20	4	0	80	
11 073502510039	104 Summerour Vale	4	4	4	4	4	0	16	4	0	80	
11 073502510120	122 Summerour Vale	4	4	4	4	4	0	16	4	0	80	
11 073502510138	264 Summerour Vale	4	4	4	4	4	0	16	4	0	80	
11 073502510146	266 Summerour Vale	4	4	4	4	4	0	16	4	0	80	
11 073502510153	268 Summerour Vale	4	4	4	4	4	0	16	4	0	80	
11 073502510161	270 Summerour Vale	4	4	4	4	4	0	16	4	0	80	
11 101003601740		0	4	4	4	4	0	16	4	0	64	
11 101003601757		0	4	4	4	4	0	16	4	0	64	
11 101003601765		0	4	4	4	4	0	16	4	0	64	
11 101003601773		0	4	4	4	4	0	16	4	0	64	
11 101003601781		0	4	4	4	4	0	16	4	0	64	
11 101003601799		0	4	4	4	4	0	16	4	0	64	
11 101003601807		0	4	4	4	4	0	16	4	0	64	
11 101003601815		0	4	4	4	4	0	16	4	0	64	
11 101003601823		0	4	4	4	4	0	16	4	0	64	
11 101003601831		0	4	4	4	4	0	16	4	0	64	
11 101003601849		0	4	4	4	4	0	16	4	0	64	

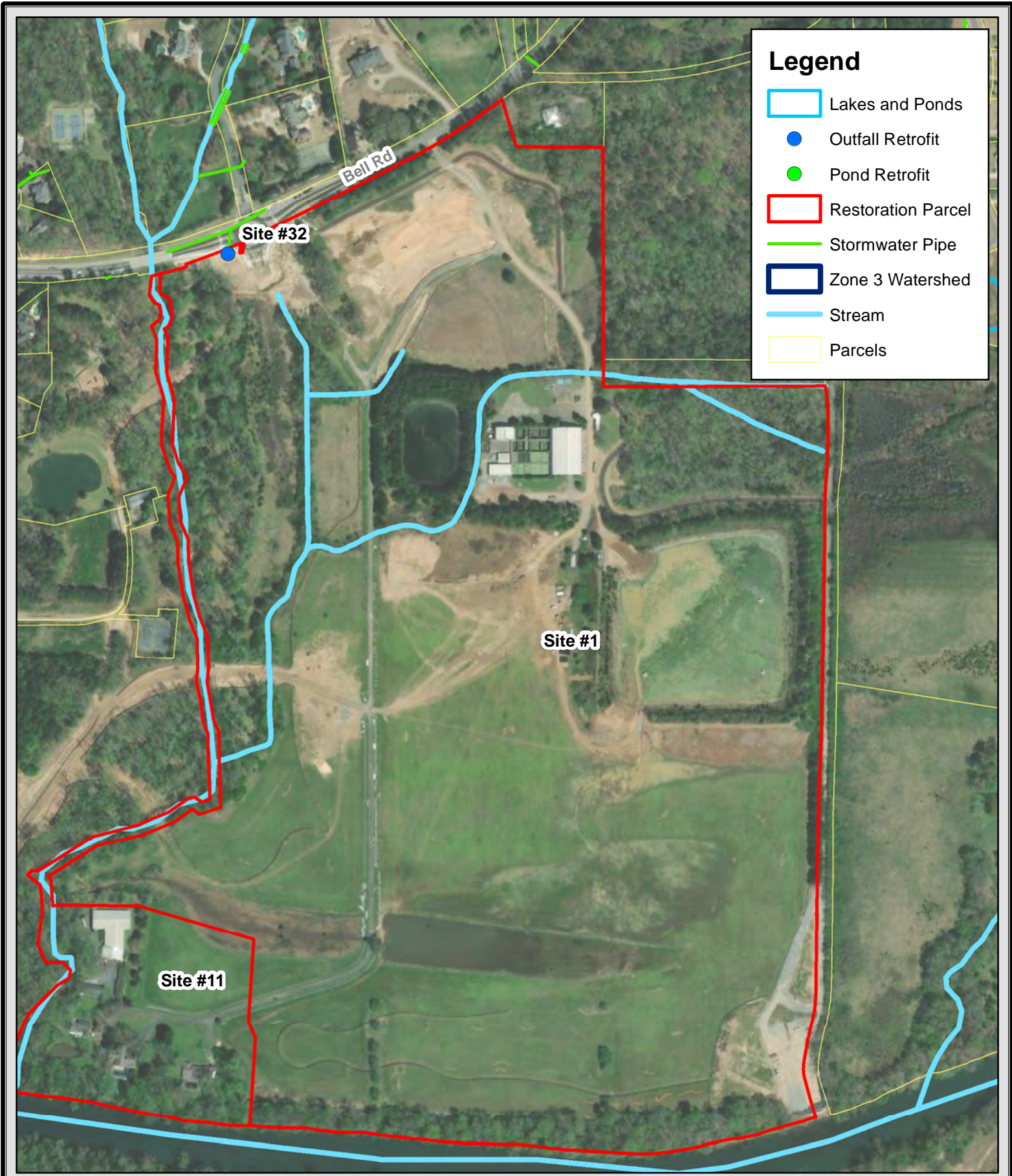
Property Conservation

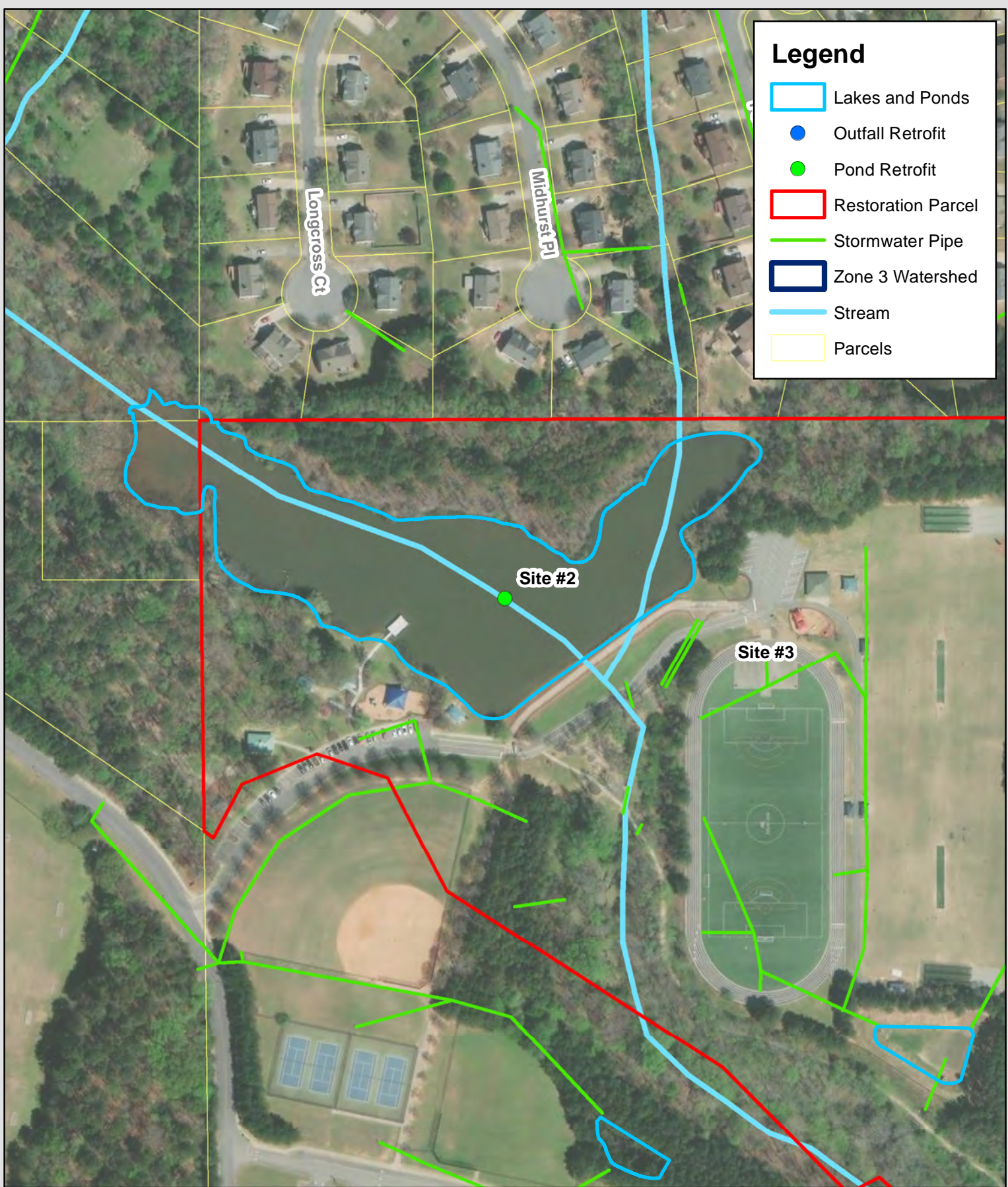
Parcel ID	Address	Percent in Floodplain Score	Cost Per Acre Score	Parcel Area Score	Ownership Score	Stream Length Score	Total Score	Total Subwatershed Score	Riparian Buffer Score	Impervious Area Score	Total Project Score
11 101003601856		0	4	4	4	4	0	16	4	0	64
11 101003601864		0	4	4	4	4	0	16	4	0	64
11 101003601872		0	4	4	4	4	0	16	4	0	64
11 101003601880		0	4	4	4	4	0	16	4	0	64
11 101003601898		0	4	4	4	4	0	16	4	0	64
11 101003601906		0	4	4	4	4	0	16	4	0	64
11 101003601914		0	4	4	4	4	0	16	4	0	64
11 101003601922		0	4	4	4	4	0	16	4	0	64
11 101003601930		0	4	4	4	4	0	16	4	0	64
11 101003601948		0	4	4	4	4	0	16	4	0	64
11 102003631166	6253 Clapham Lane		4	4	4	4	0	16	4	0	64
11 102003681203	6273 Clapham Lane		4	4	4	4	0	16	4	0	64
11 102003681278	6305 Clapham Lane		4	4	4	4	0	16	4	0	64
11 103103650395	1180 Vintage Club Drive		4	4	4	4	0	16	4	0	64
11 108003863303	1447 Calvert Lane		4	12	4	4	0	24	2	0	48

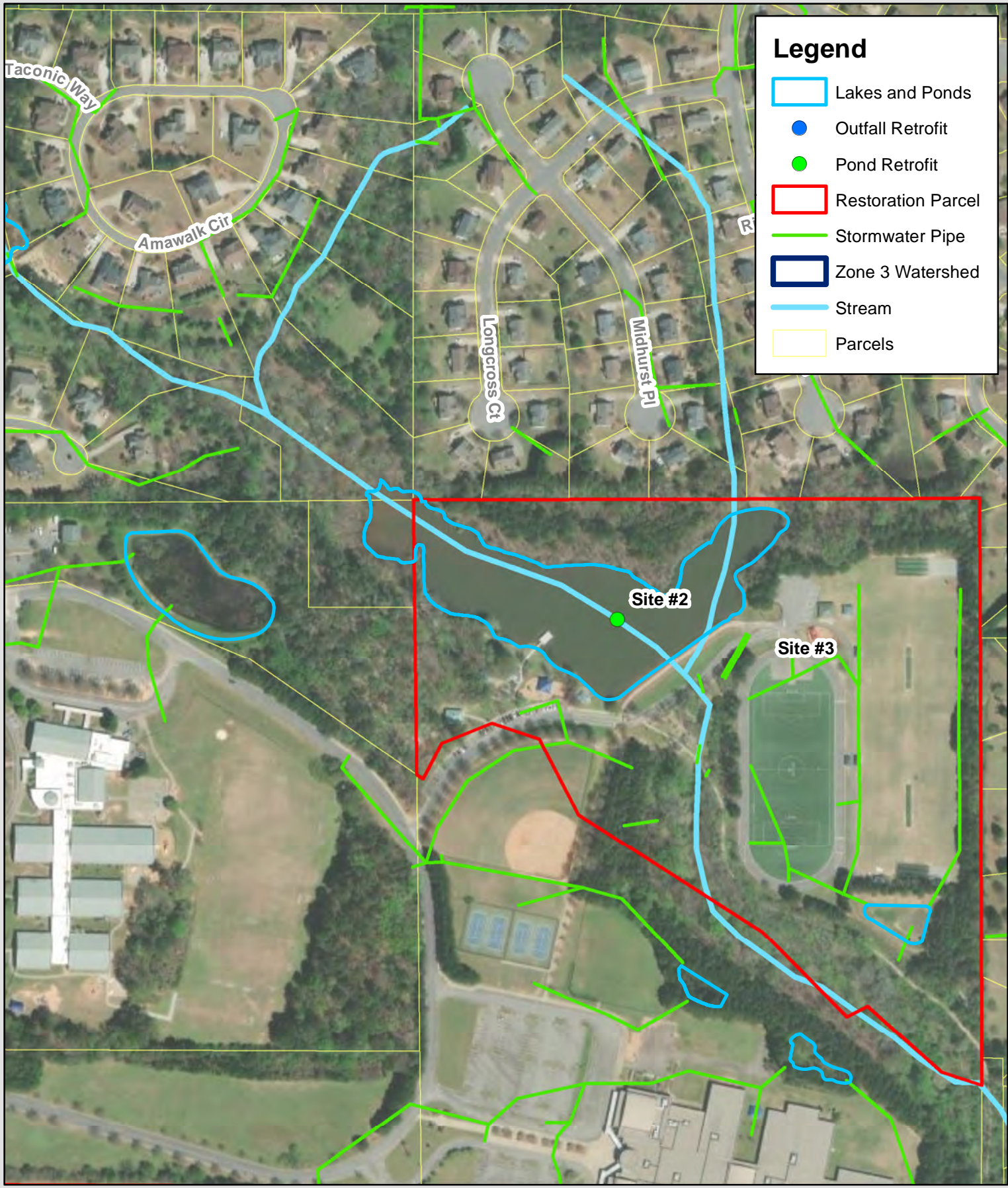


Johns Creek Zone 3 Top 20 Retrofit Sites









Legend

- Lakes and Ponds
- Outfall Retrofit
- Pond Retrofit
- Restoration Parcel
- Stormwater Pipe
- Zone 3 Watershed
- Stream
- Parcels

Fire Station Pond

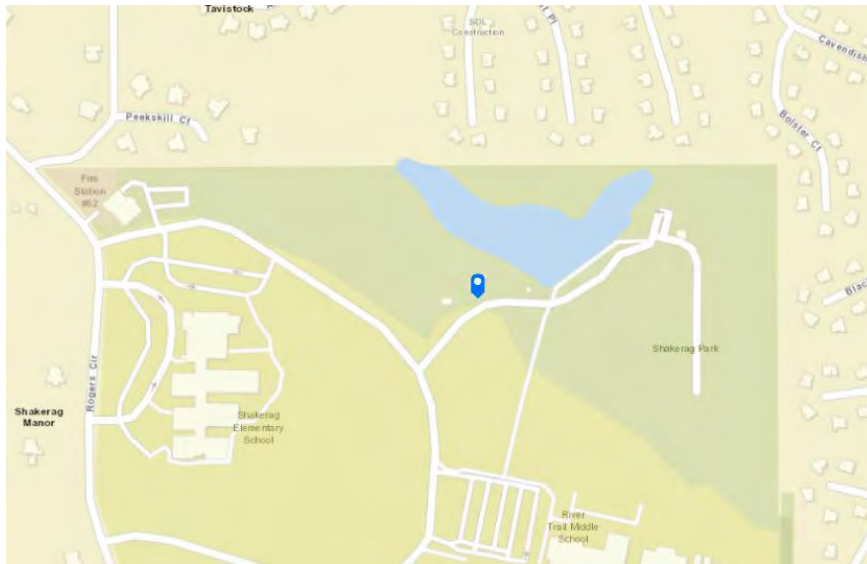
Submitted By: FieldUser29

Submitted Time: March 22, 2023 2:18 PM

Date of Evaluation:

March 22, 2023 2:12 PM

Site Coordinates (decimal degree, at lower end of assessment reach):



84.1257131°W 34.0463962°N

Photo ID:

Fire station pond - near 2 & 3

Photo 1



Photo 2



Proposed Strategy

Wet Detention Basin, Stormwater Wetland, Bioretention

Suggested Course of Action

Retrofit

Drainage Area

3

Site Description

Wet pond with grass over bank. Presence of waterfowl. cattails populate the wet areas. OCS appears to be in good condition.

Land Use Type

Urban

Drainage Infrastructure

Vertical retrofit, Horizontal addition

Comments

Potential for daylighting stormwater inflow from catch basin and treating with RSC. Grass island upstream on school property is candidate for stormwater garden/RSC to treat school parking lot runoff.

Additional Photos







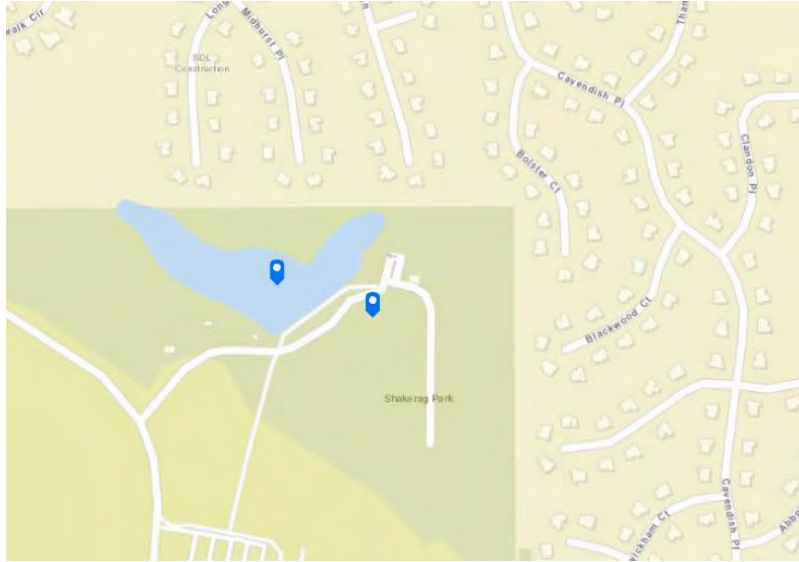


Site 2 & 3

Submitted By: FieldUser29

Submitted Time: March 22, 2023 2:09 PM

Site Coordinates (decimal degree, at lower end of assessment reach):



84.1243004°W 34.0467517°N

Photo ID:

Site 2 and 3 - stormwater pond and stream

Photo 1



Photo 2



Proposed Strategy

Bioretention, Other

Suggested Course of Action

Retrofit

Drainage Area

3

Site Description

Large wet pond and downstream creek

Potential Benefits

Pollutant/Sed. Removal, Biological Treatment

Constraints:

Grading

<1 foot

Utilities

None

Accessibility

Fair

Archaeology

None

Drainage Infrastructure

Horizontal addition

Comments

Downstream creek has some erosion/undercutting in the stream. 4-6 ft vertical cut. Potential for minor wet pond enhancements and stream restoration/bank stabilization. Upstream wetland appears to be in good condition no major erosion observed.

Additional Photos

























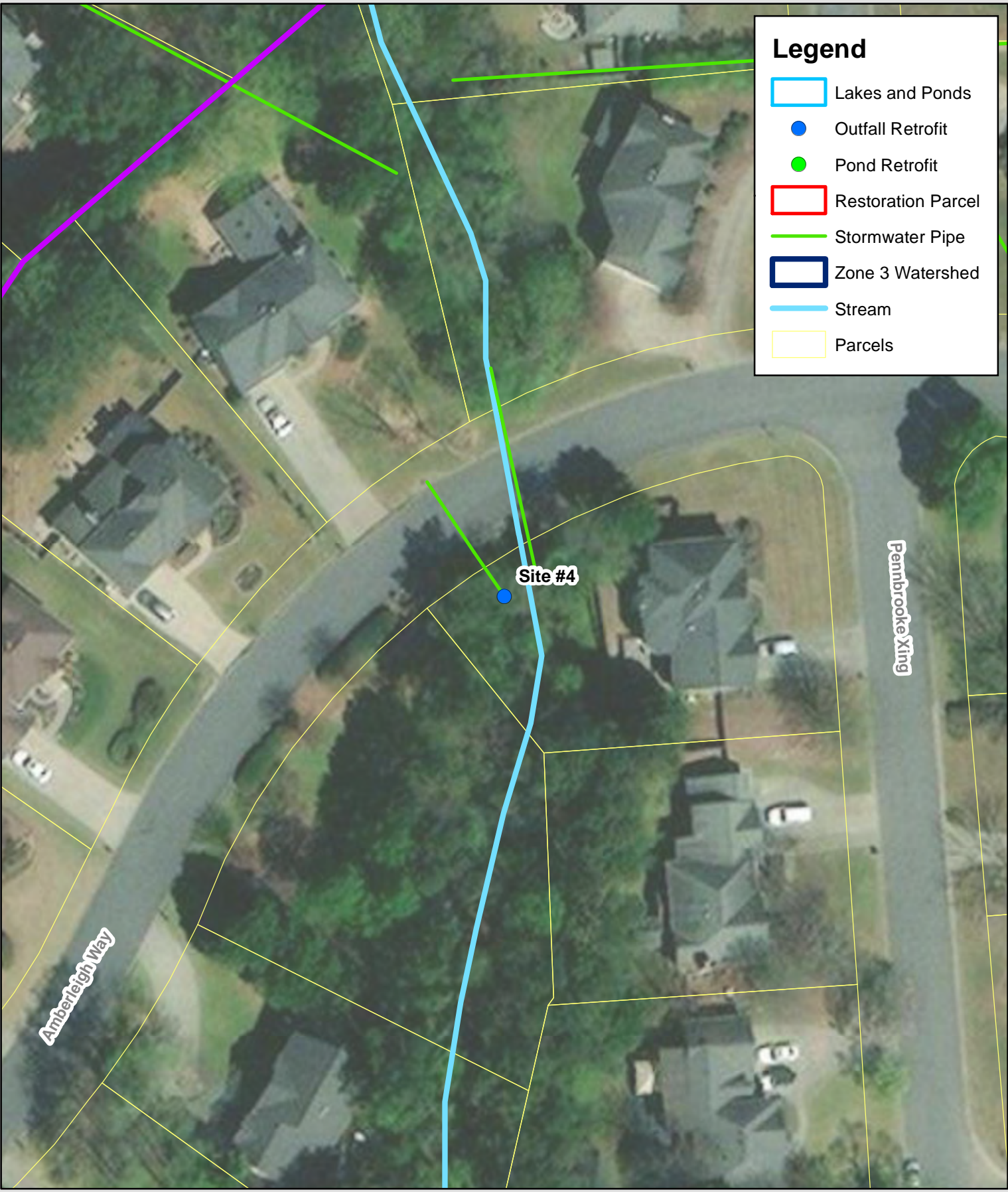




















Legend

-  Lakes and Ponds
-  Outfall Retrofit
-  Pond Retrofit
-  Restoration Parcel
-  Stormwater Pipe
-  Zone 3 Watershed
-  Stream
-  Parcels

Site 4

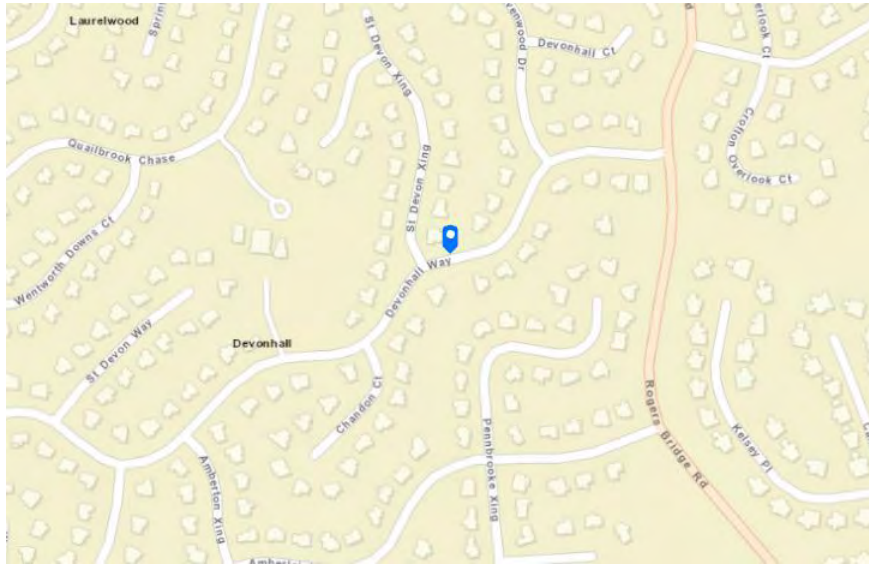
Submitted By: FieldUser29

Submitted Time: March 23, 2023 9:18 AM

Date of Evaluation:

March 23, 2023 9:18 AM

Site Coordinates (decimal degree, at lower end of assessment reach):



84.1464335°W 34.0512664°N

Photo ID:

Site 4 -

Photo 1



Proposed Strategy

Bioretention, Filter Strip, Infiltration Device

Site Description

Stream crossing with catch basin system above. Large box culvert.

Potential Benefits

Biological Treatment

Constraints:

Grading

<1 foot

Utilities

Sewer, High Voltage/Standard Electric

Accessibility

Good

Archaeology

None

Land Use Type

Urban

Drainage Infrastructure

Horizontal addition

Comments

Strong potential for curb cut from road to bioretention swale. There is a relatively flat area west of the stream that appears to have significant drainage area upstream that could've treated.

Additional Photos





PET WASTE
TRANSMITS DISEASE
LEASH-CURB AND CLEAN UP
AFTER YOUR
PET
PLEASE KEEP
THIS AREA CLEAN

Fido House.
KEEP THE AREA CLEAN
FOR YOUR DOG'S
PULL BAG DOWN
AND HOLD IT ALL THE WAY

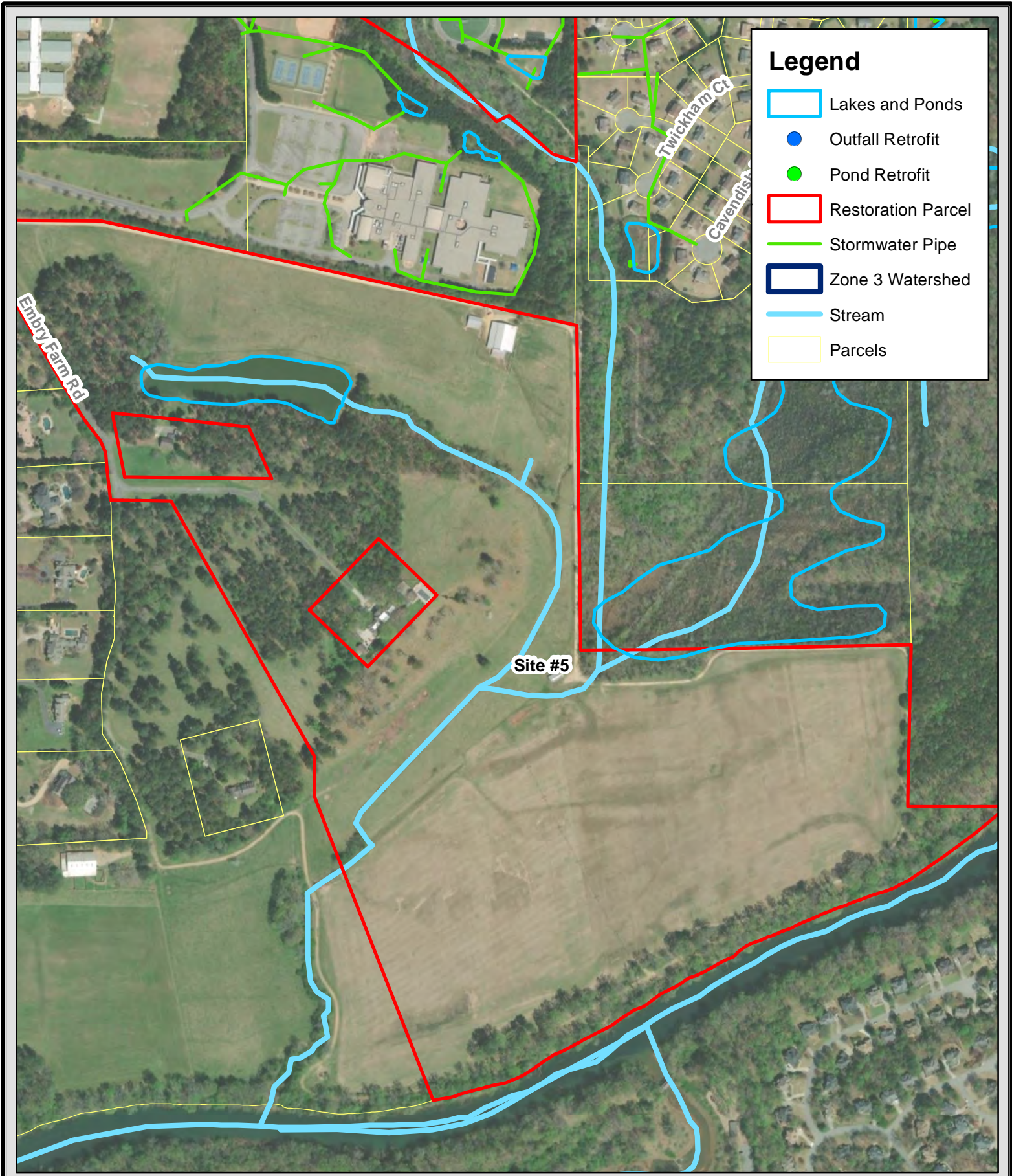


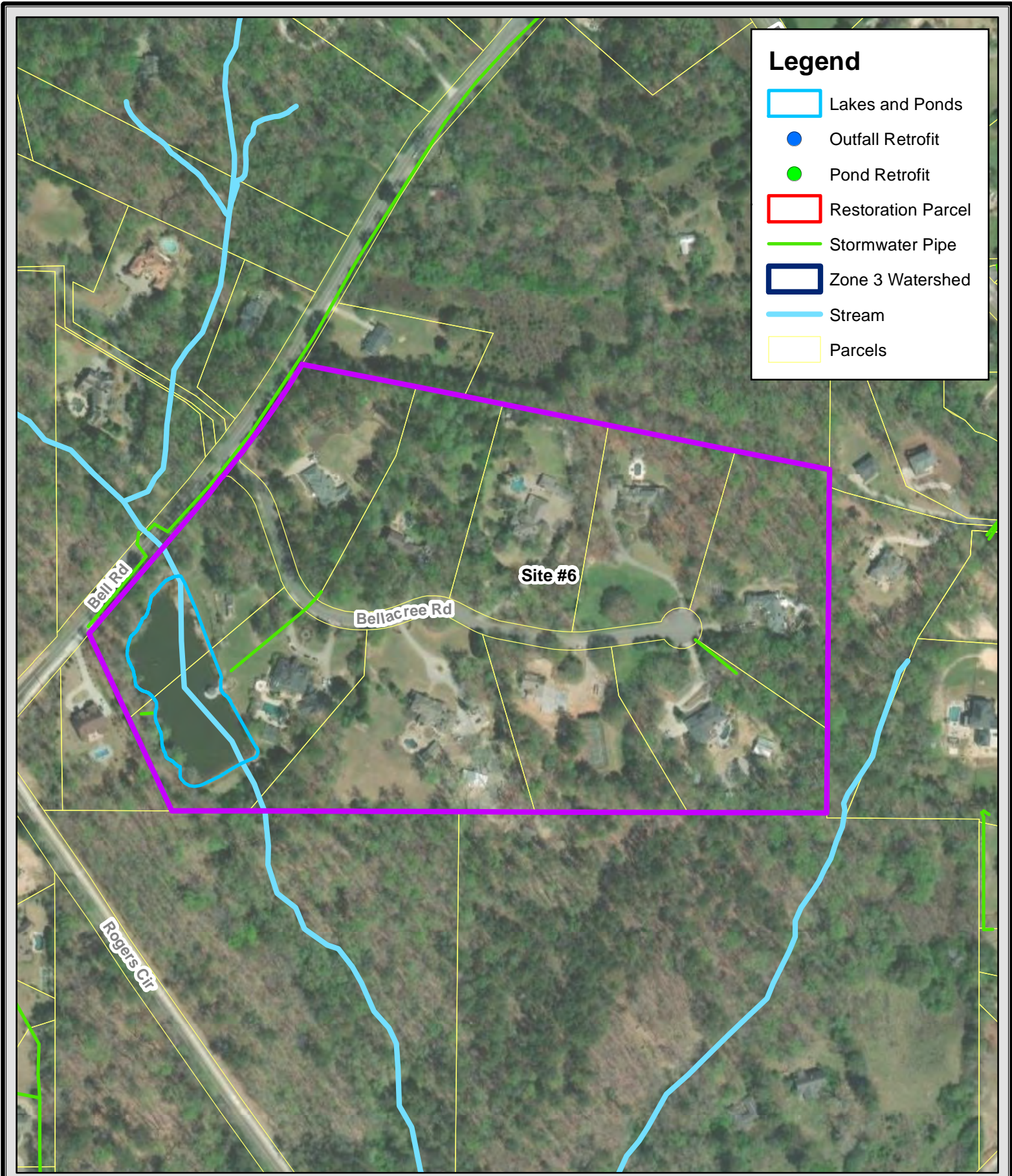
PET WASTE
TRANSMITS DISEASE
LEASH-CURB AND CLEAN UP
AFTER YOUR
PET
PLEASE KEEP
THIS AREA CLEAN

Fido House.
KEEP THE GRASS CLEAN
FOR PEOPLE AND PETS
PULL BAG DOWN
AND YOU'RE ALL SET

PLEASE DO NOT LITTER







Legend

- Lakes and Ponds
- Outfall Retrofit
- Pond Retrofit
- Restoration Parcel
- Stormwater Pipe
- Zone 3 Watershed
- Stream
- Parcels

Site 6

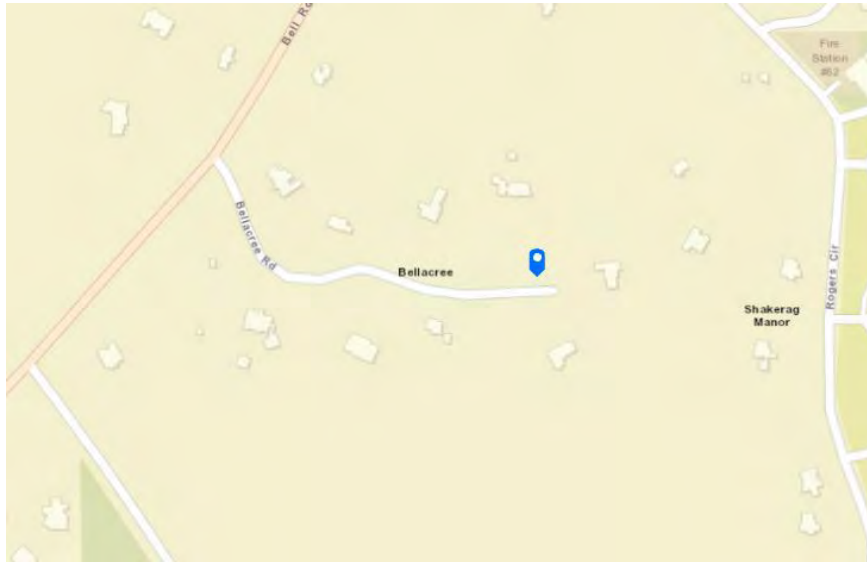
Submitted By: FieldUser29

Submitted Time: March 22, 2023 2:34 PM

Date of Evaluation:

March 22, 2023 2:27 PM

Site Coordinates (decimal degree, at lower end of assessment reach):



84.1337092°W 34.0455356°N

Photo ID:

Site 6 - neighborhood ROW

Photo 1



Proposed Strategy

Filter Strip

Suggested Course of Action

Retrofit

Drainage Area

3

Site Description

Grassed areas in neighborhood ROW

Potential Benefits

Biological Treatment

Constraints:**Grading**

None

Utilities

None

Accessibility

Fair

Archaeology

None

Land Use Type

Urban

Drainage Infrastructure

Horizontal addition

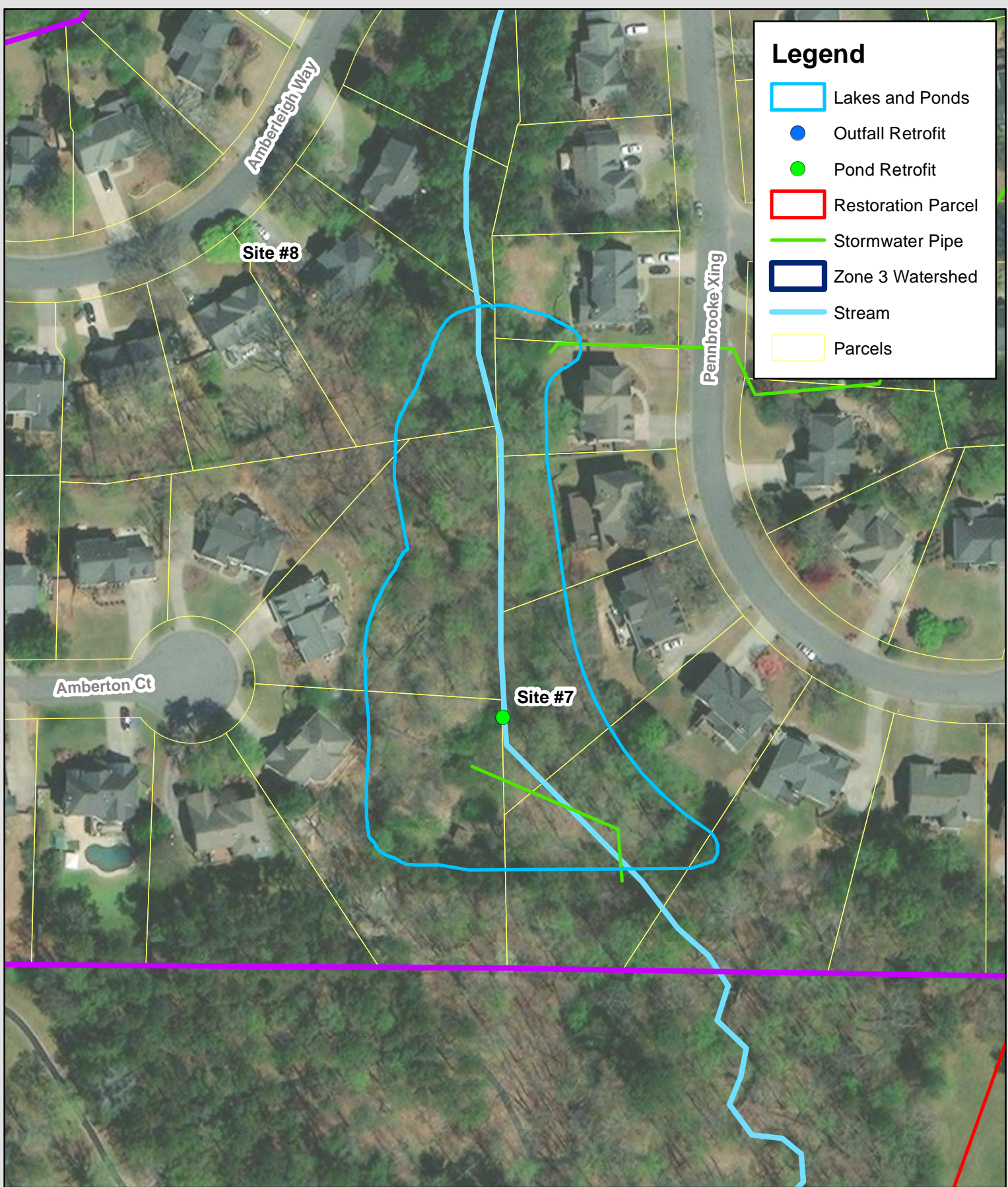
Comments

Potential for linear rain gardens along row in flat areas

Additional Photos







Legend

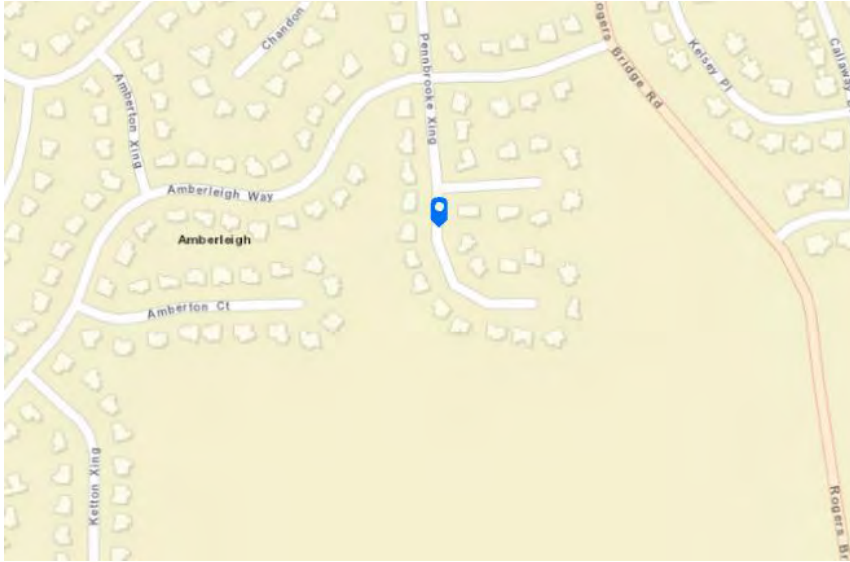
- Lakes and Ponds
- Outfall Retrofit
- Pond Retrofit
- Restoration Parcel
- Stormwater Pipe
- Zone 3 Watershed
- Stream
- Parcels

Site 7

Submitted By: FieldUser29

Submitted Time: March 23, 2023 9:30 AM

Site Coordinates (decimal degree, at lower end of assessment reach):



84.1459029°W 34.0481919°N

Photo ID:

Site 7 - catch basin system upstream of detention pond.

Photo 1



Photo 2



Proposed Strategy

Filter Strip, Infiltration Device

Suggested Course of Action

Retrofit

Drainage Area

3

Site Description

Pedestal inlet to catch basin system upstream of site 7 detention pond. Detention pond was inaccessible due to residential fences.

Constraints:

Grading

>2 feet

Utilities

Sewer, High Voltage/Standard Electric

Accessibility

Poor

Archaeology

None

Land Use Type

Urban

Drainage Infrastructure

Horizontal addition

Comments

Not much potential due to inaccessibility. Some potential for treatment train just upstream of pedestal inlet if homeowner is open to project.









Additional Photos

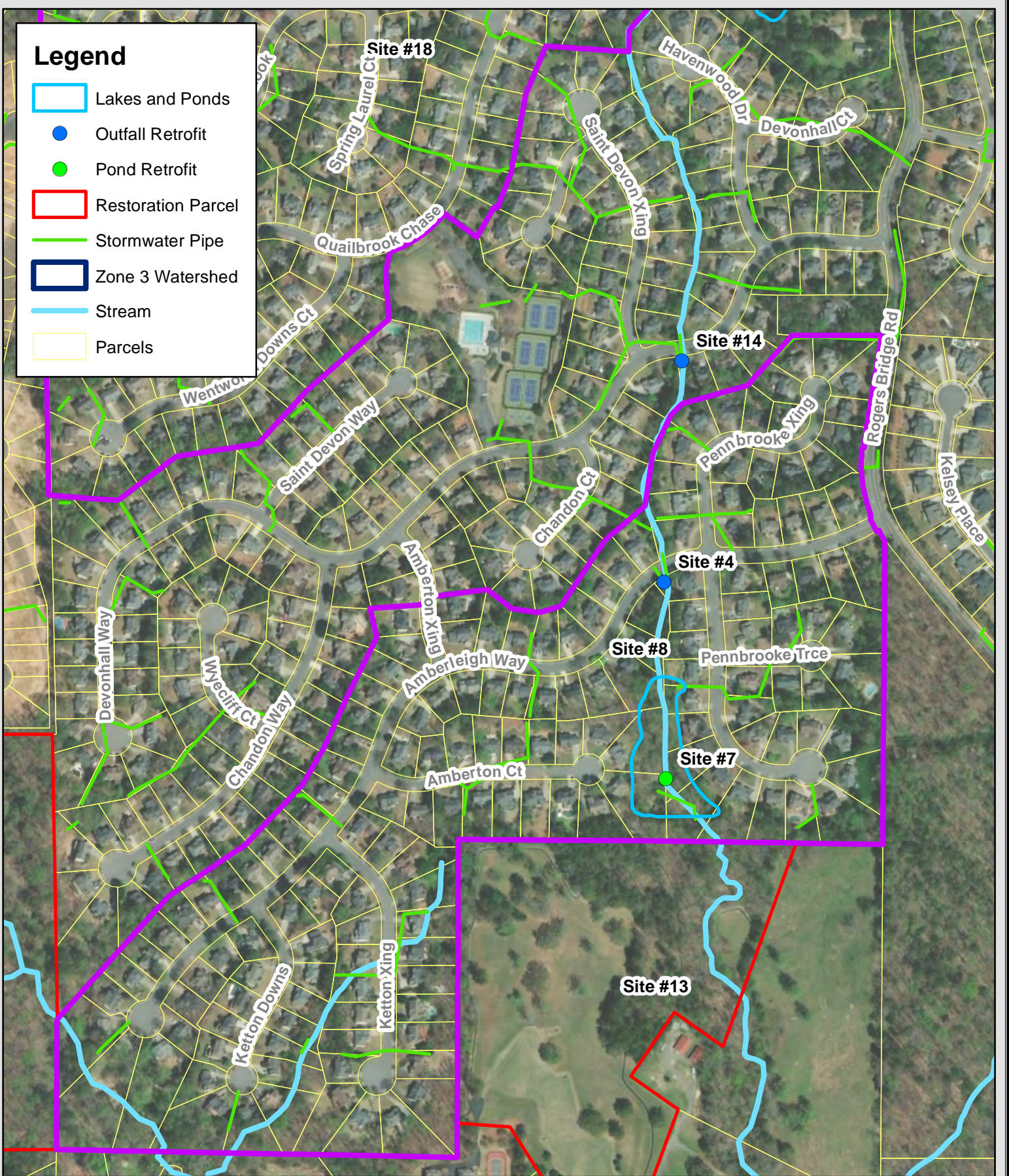






Legend

-  Lakes and Ponds
-  Outfall Retrofit
-  Pond Retrofit
-  Restoration Parcel
-  Stormwater Pipe
-  Zone 3 Watershed
-  Stream
-  Parcels



My Survey

Submitted By: FieldUser29

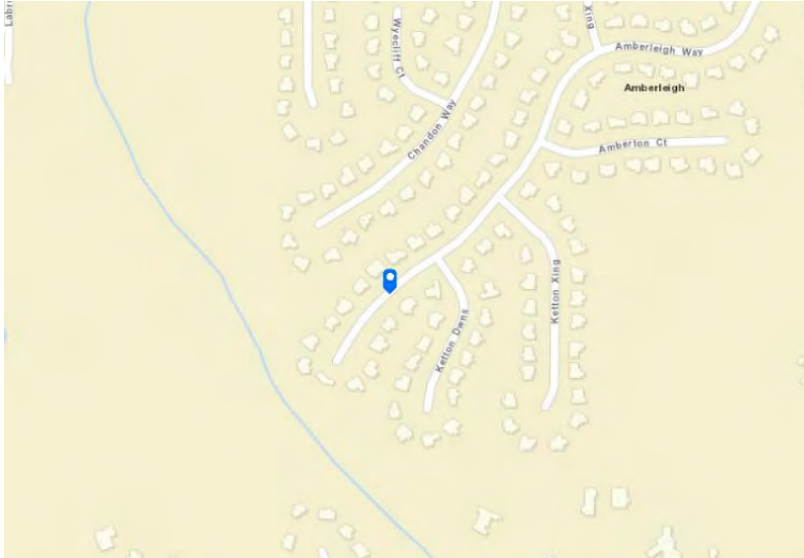
Submitted Time: March 23, 2023 9:48 AM

Date of Evaluation:

March 23, 2023 9:45 AM

Site ID:

Site Coordinates (decimal degree, at lower end of assessment reach):



84.1513462°W 34.0460029°N

Photo ID:

Site 8 - neighborhood retrofit rain garden drive through.

Photo 1



Photo 2

Sub-Watershed:

GIS Analysis By:

Field Analysis By:

James Bale

Landowner Information if Available

Landowner Name

Landowner Address

Landowner Phone

Landowner Email

Proposed Strategy

Grassed Swale, Filter Strip

If Other:**Suggested Course of Action**

Retrofit

Drainage Area

3

Site Description**Potential Benefits**

Biological Treatment

Constraints:**Grading**

None

Utilities

Sewer, High Voltage/Standard Electric

Accessibility

Fair

Archaeology

Adjacent Land Use

Direction

Land Use Type

Urban

Drainage Infrastructure

Horizontal addition

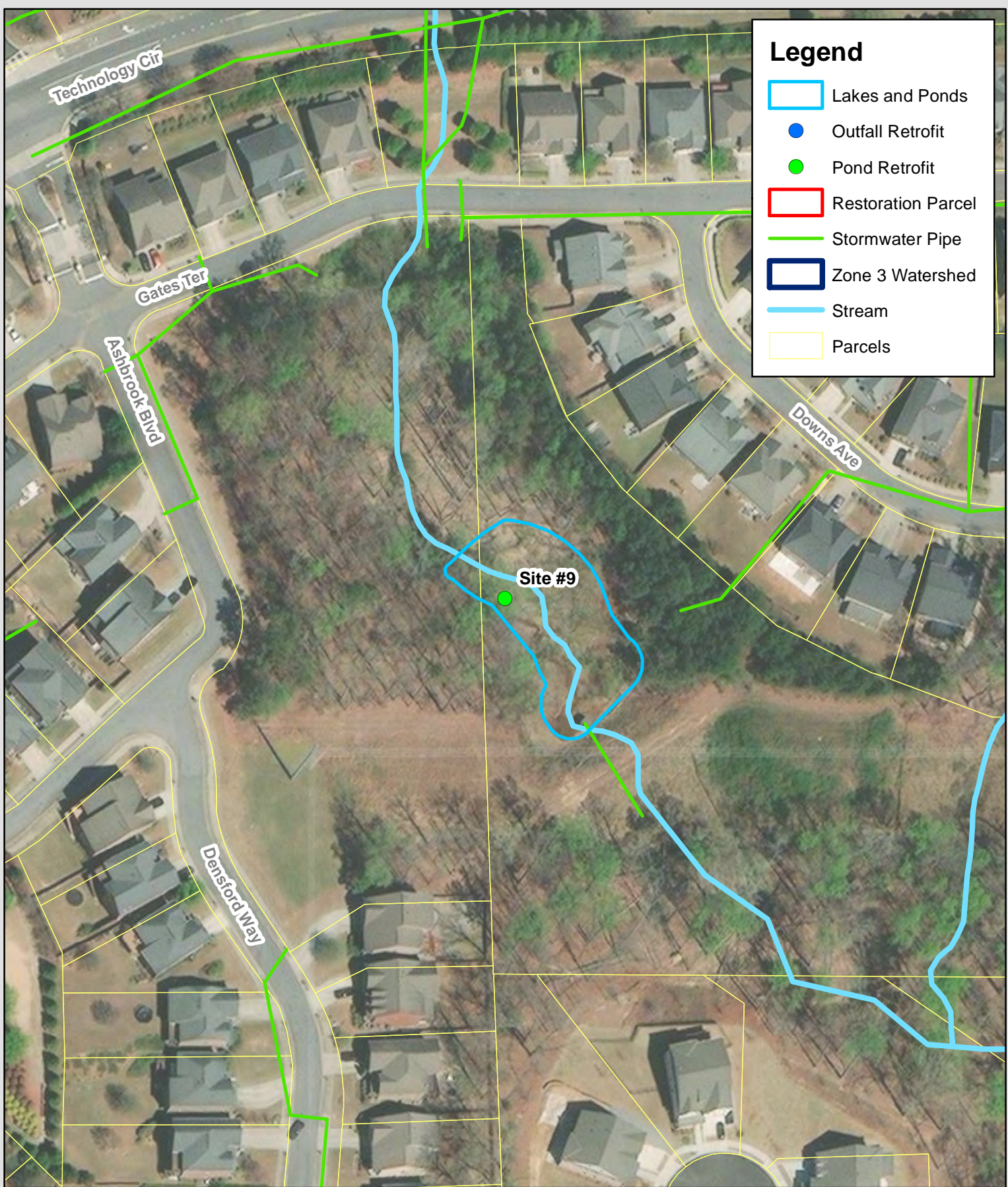
Maintenance

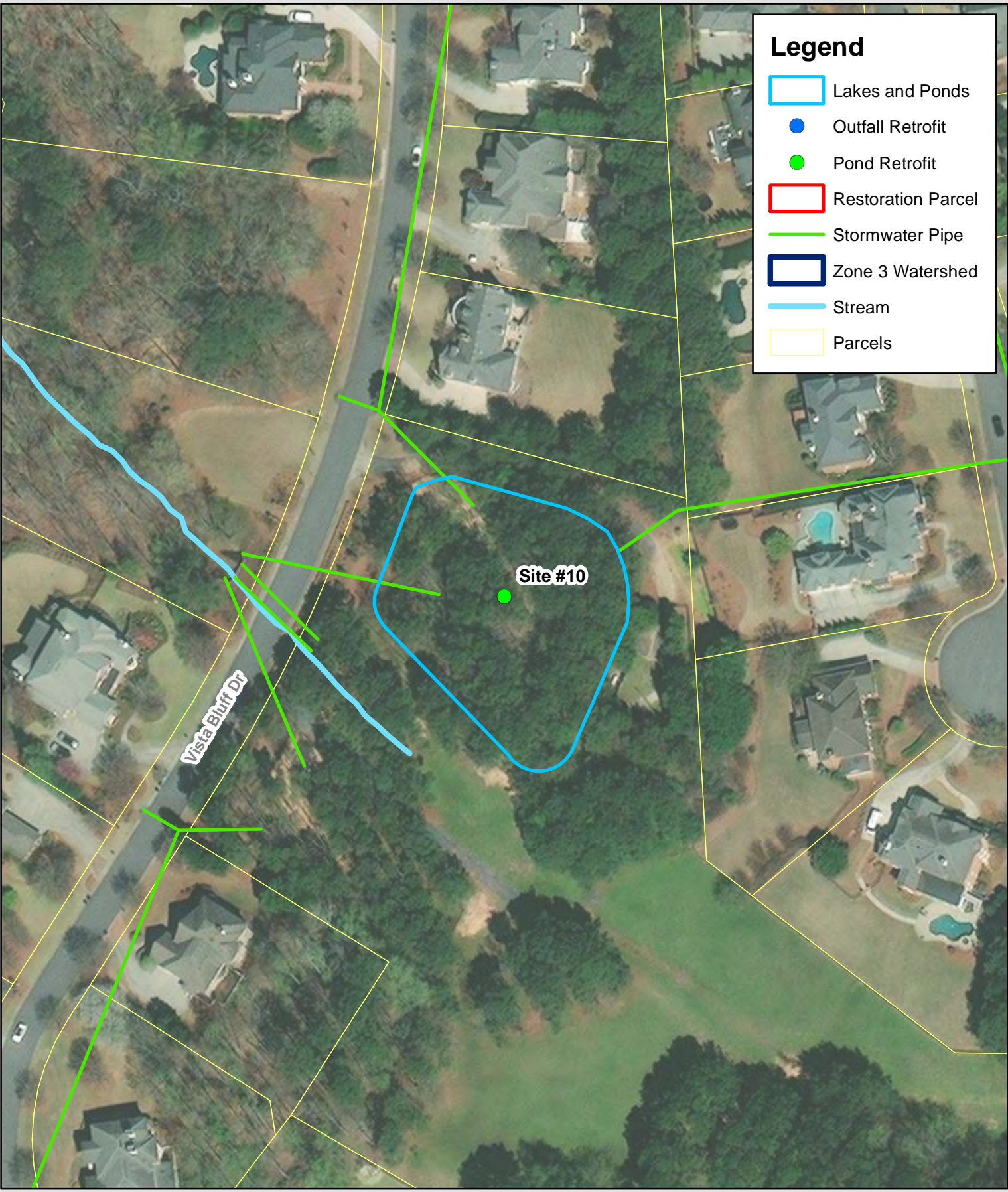
If Other:

Other Considerations

Comments

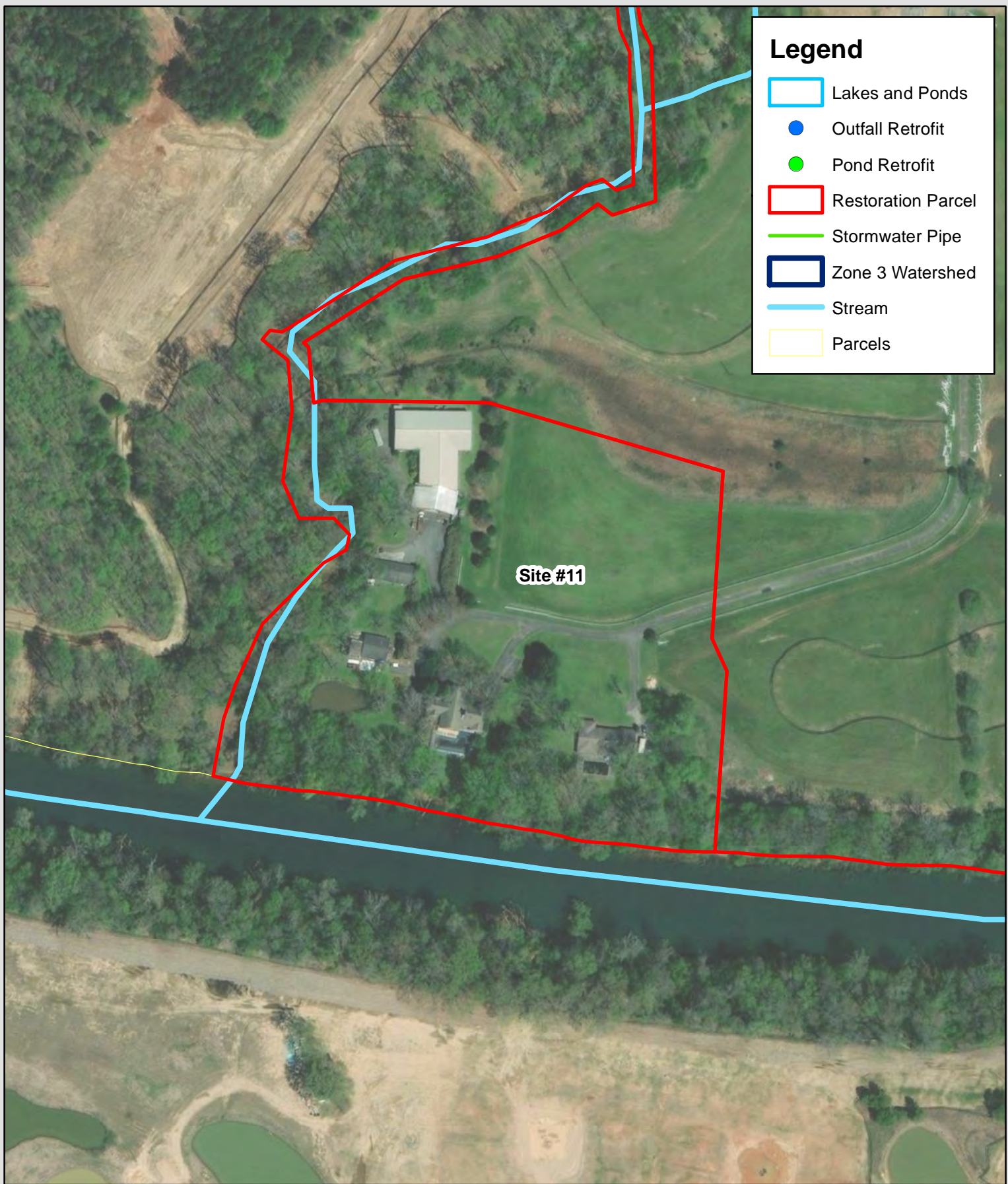
Several locations neighborhood that are suitable for linear rain garden strips or rain garden islands in larger cul-de-sacs





Legend

- Lakes and Ponds
- Outfall Retrofit
- Pond Retrofit
- Restoration Parcel
- Stormwater Pipe
- Zone 3 Watershed
- Stream
- Parcels



Legend

- Lakes and Ponds
- Outfall Retrofit
- Pond Retrofit
- Restoration Parcel
- Stormwater Pipe
- Zone 3 Watershed
- Stream
- Parcels

Site #11

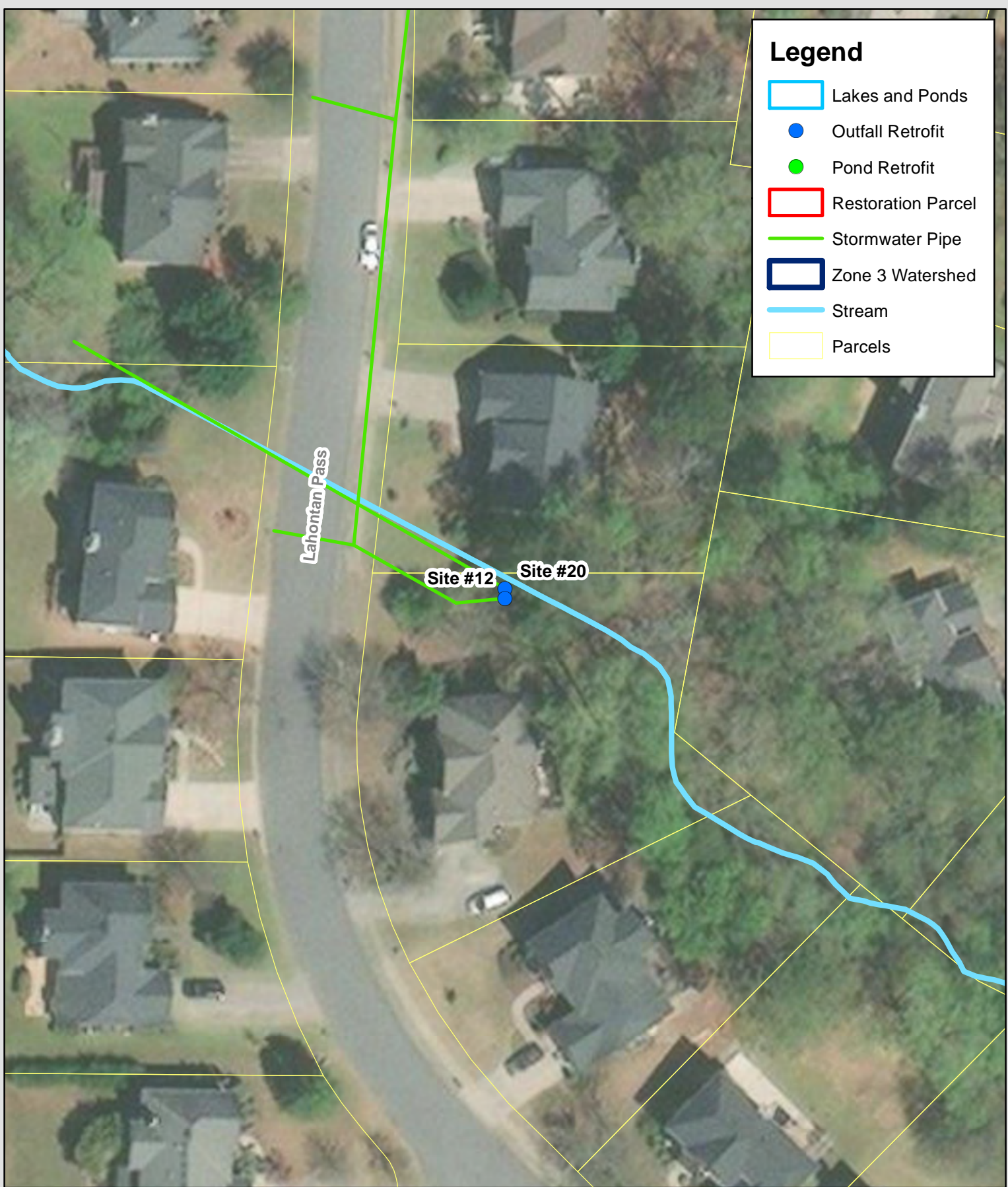


Site 11

Additional Photos







Legend

- Lakes and Ponds
- Outfall Retrofit
- Pond Retrofit
- Restoration Parcel
- Stormwater Pipe
- Zone 3 Watershed
- Stream
- Parcels

Lahontan Pass

Site #12 Site #20

Site 12 & 20

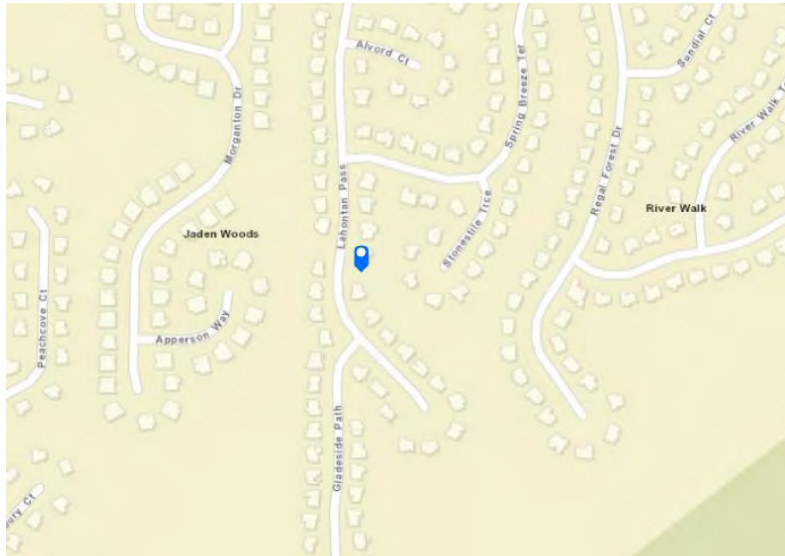
Submitted By: FieldUser29

Submitted Time: March 22, 2023 12:59 PM

Date of Evaluation:

March 22, 2023 12:48 PM

Site Coordinates (decimal degree, at lower end of assessment reach):



84.1144771°W 34.0472333°N

Photo ID:

Site 12 and Site 20

Photo 1



Proposed Strategy

Bioretention

Suggested Course of Action

Retrofit

Drainage Area

3

Site Description

Site 12 and site 20- dual outfall 48" RCP and 42" CMP below catch basin storm system

Potential Benefits

Biological Treatment

Constraints:

Utilities

Sewer

Accessibility

Fair

Archaeology

None

Land Use Type

Urban

Drainage Infrastructure

Horizontal addition

Maintenance

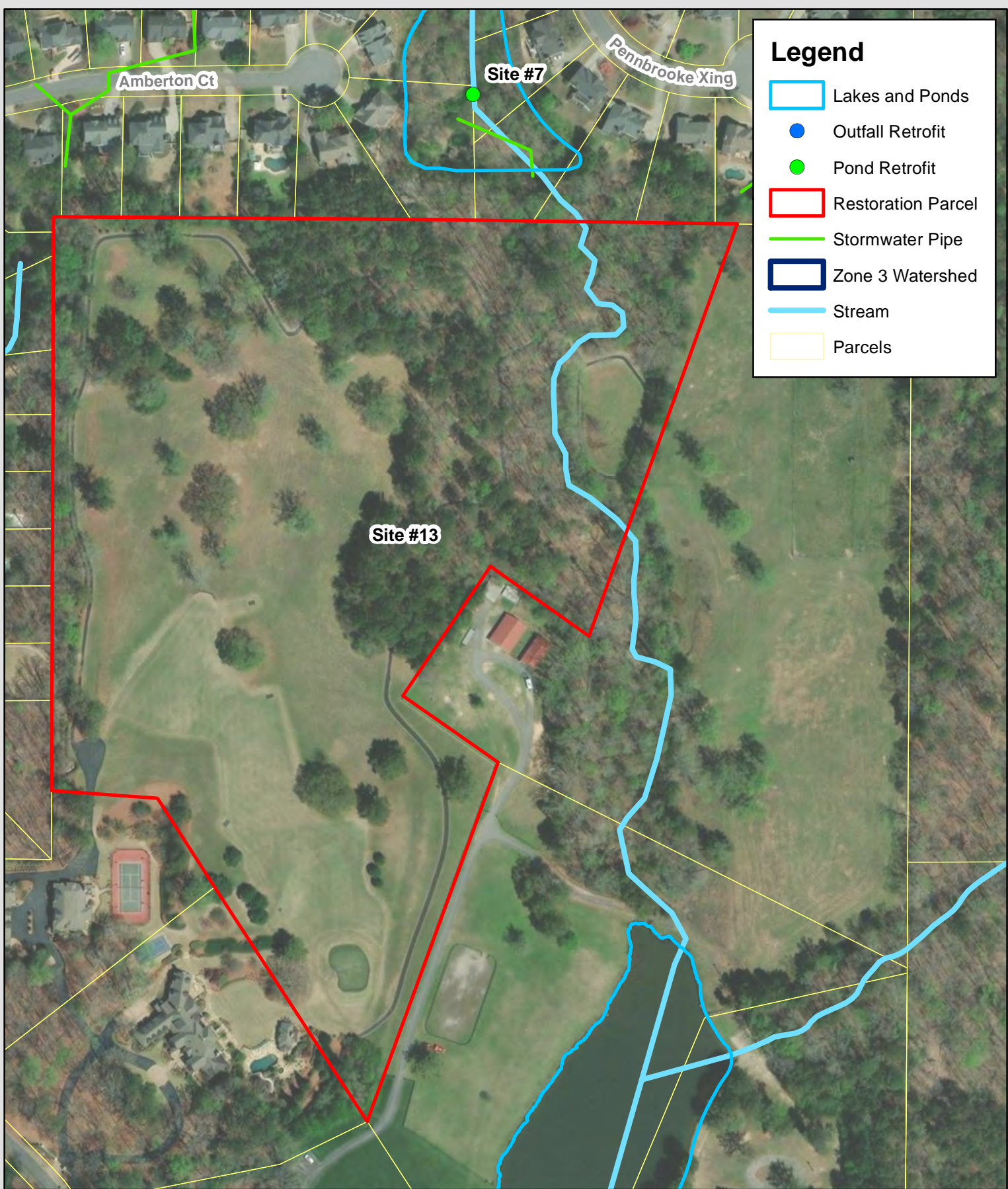
Other

If Other:

Some potential for horizontal interception of stormwater for bioretention treatment

Additional Photos







Legend

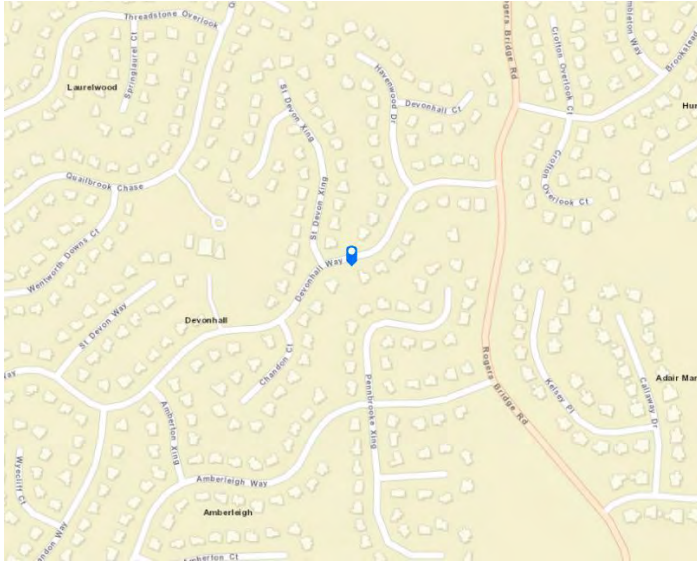
-  Lakes and Ponds
-  Outfall Retrofit
-  Pond Retrofit
-  Restoration Parcel
-  Stormwater Pipe
-  Zone 3 Watershed
-  Stream
-  Parcels

Site 14

Submitted By: FieldUser29

Submitted Time: March 23, 2023 9:06 AM

Site Coordinates (decimal degree, at lower end of assessment reach):



84.1462910°W 34.0511477°N

Photo ID:

Site 14 - dual culvert outfall with catch basin storm system above

Photo 1



Photo 2



Proposed Strategy

Filter Strip, Infiltration Device

Suggested Course of Action

Retrofit

Drainage Area

3

Site Description

Stream crossing with catch basins above. Outfall HW has box culvert and CMP pipe

Constraints:

Grading

<1 foot

Utilities

Sewer

Accessibility

Fair

Land Use Type

Urban

Drainage Infrastructure

Horizontal addition

Comments

Some potential for daylighting with RSC/rain garden strip. Catch basins upstream likely too deep for daylighting however..

Additional Photos









Legend

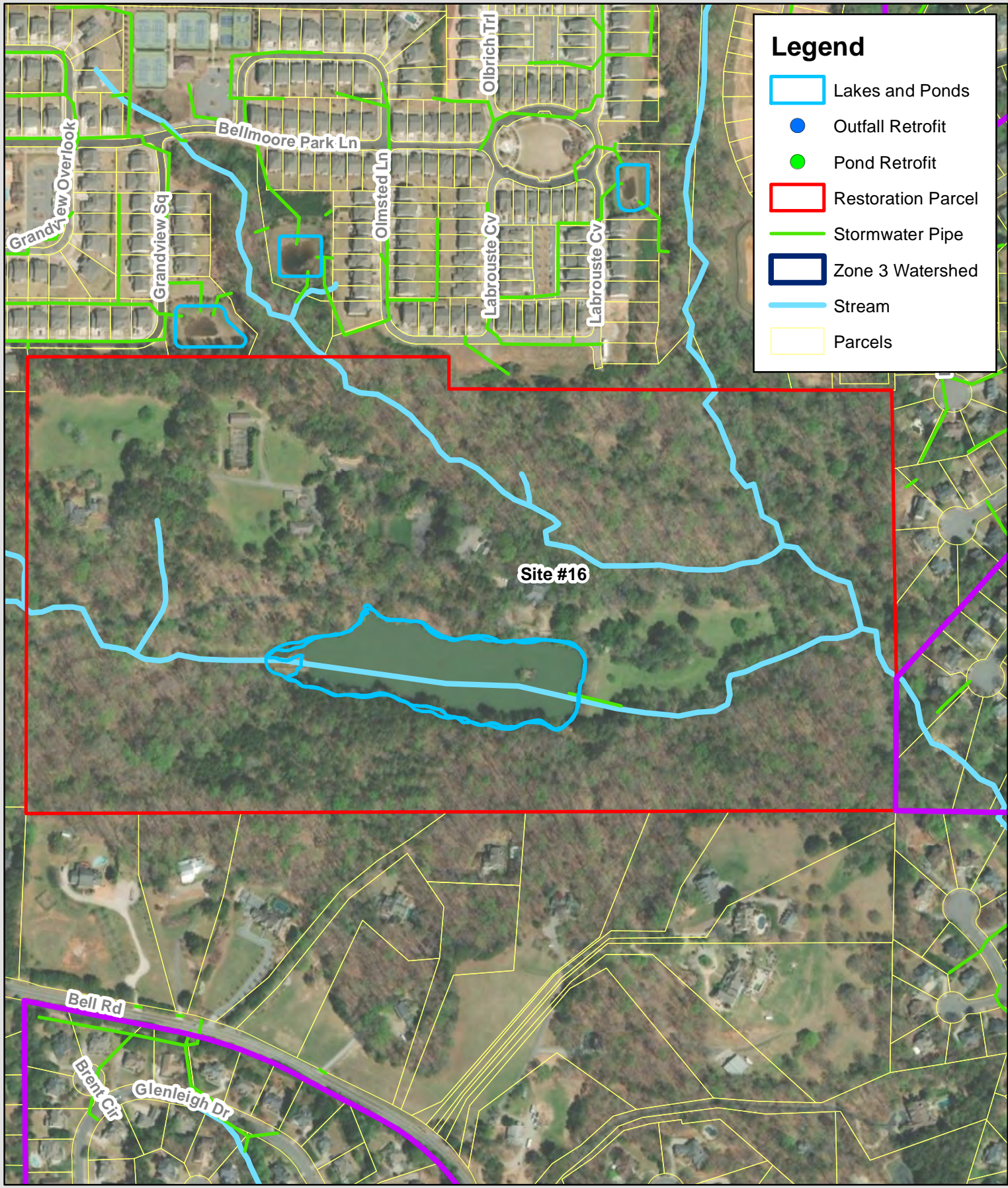
- Lakes and Ponds
- Outfall Retrofit
- Pond Retrofit
- Restoration Parcel
- Stormwater Pipe
- Zone 3 Watershed
- Stream
- Parcels

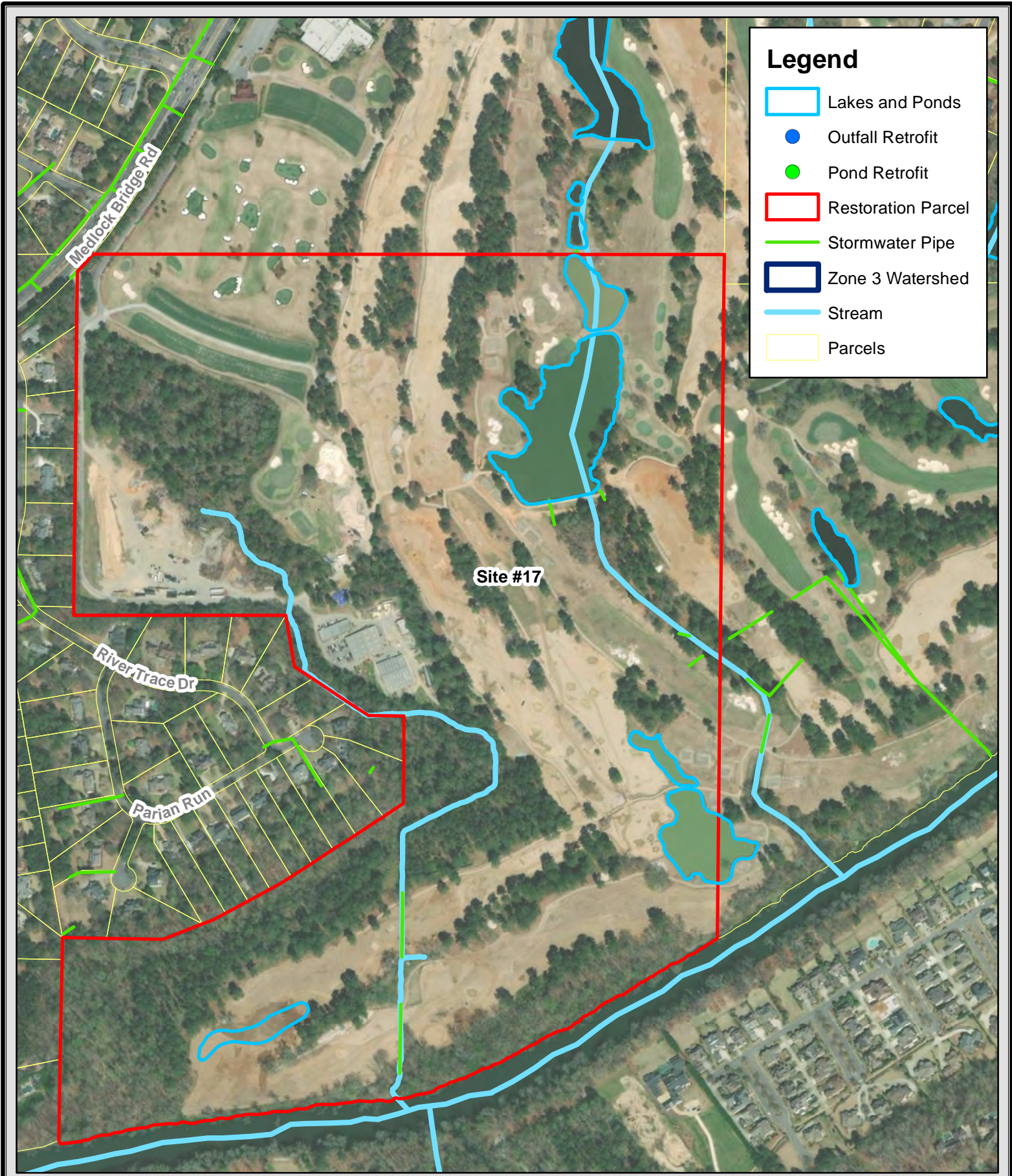
Taconic Way

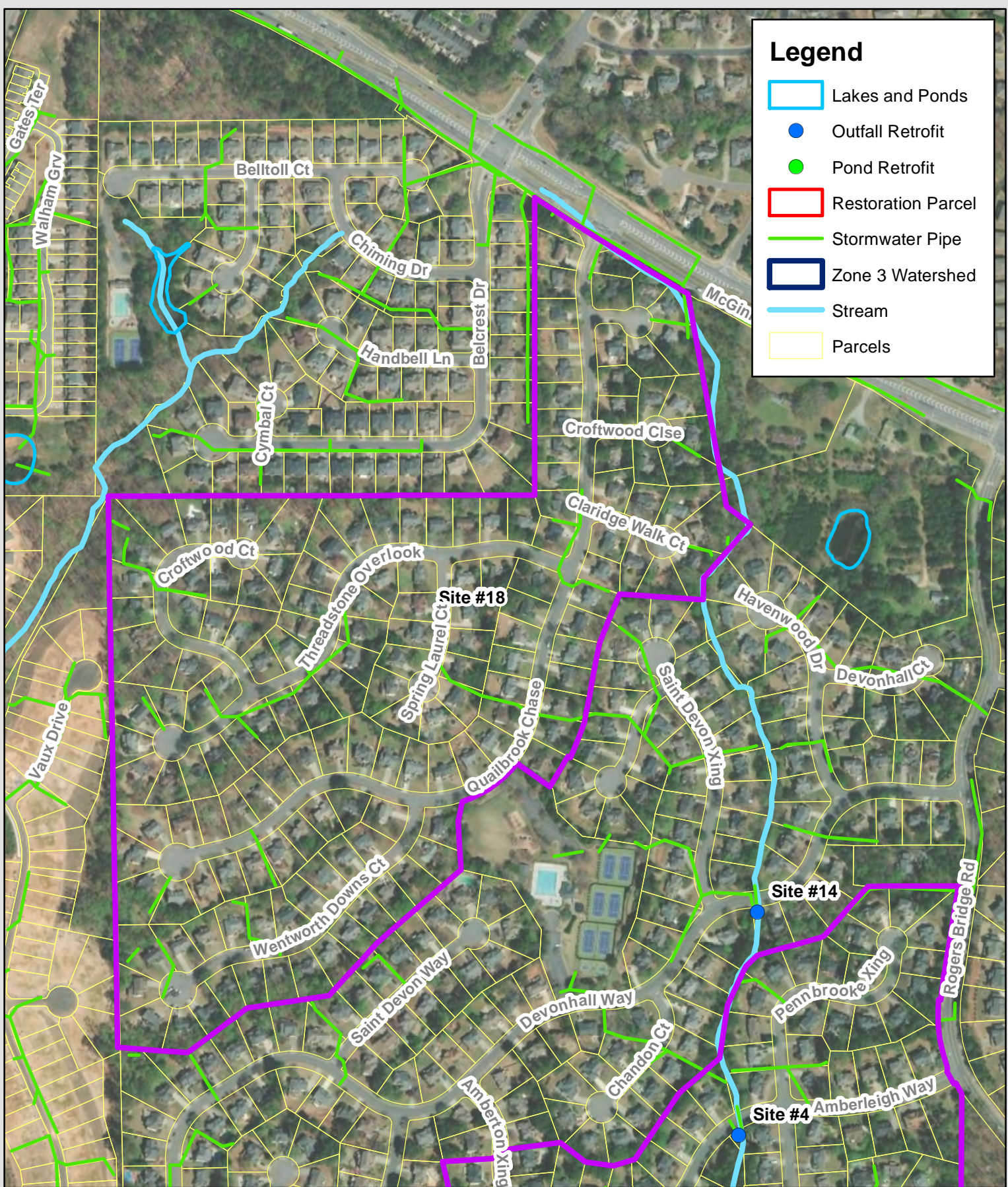
Amawalk Cir

Site #15









Legend

- Lakes and Ponds
- Outfall Retrofit
- Pond Retrofit
- Restoration Parcel
- Stormwater Pipe
- Zone 3 Watershed
- Stream
- Parcels



Site 18

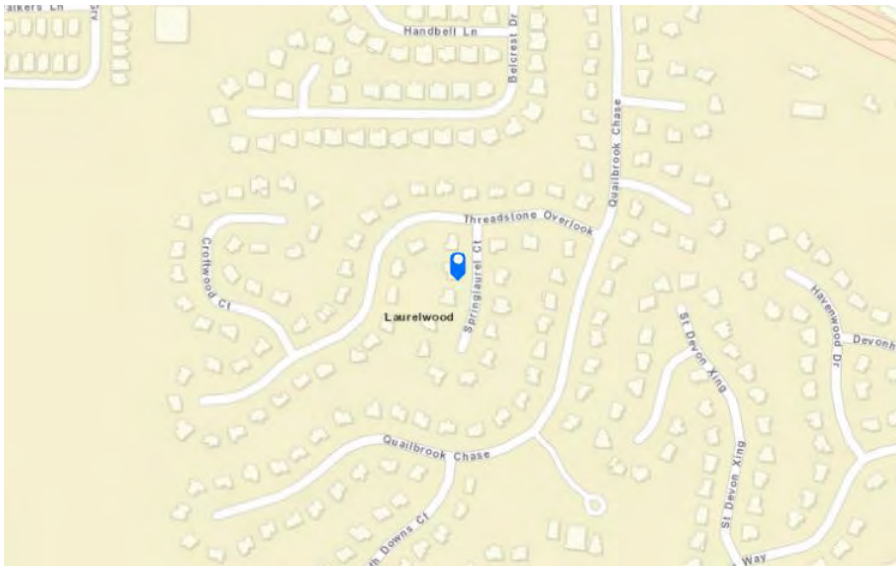
Submitted By: FieldUser29

Submitted Time: March 22, 2023 2:54 PM

Date of Evaluation:

March 22, 2023 2:52 PM

Site Coordinates (decimal degree, at lower end of assessment reach):



84.1497507°W 34.0536941°N

Photo ID:

Site -18 neighborhood ROW

Photo 1



Proposed Strategy

Infiltration Device

Suggested Course of Action

New SCM

Drainage Area

3

Site Description

Neighborhood right of way - flat areas in ROW without driveway interference.

Potential Benefits

Biological Treatment

Constraints:**Grading**

None

Utilities

Sewer, High Voltage/Standard Electric

Accessibility

Fair

Archaeology

None

Land Use Type

Urban

Drainage Infrastructure

Horizontal addition

Maintenance

Mowing

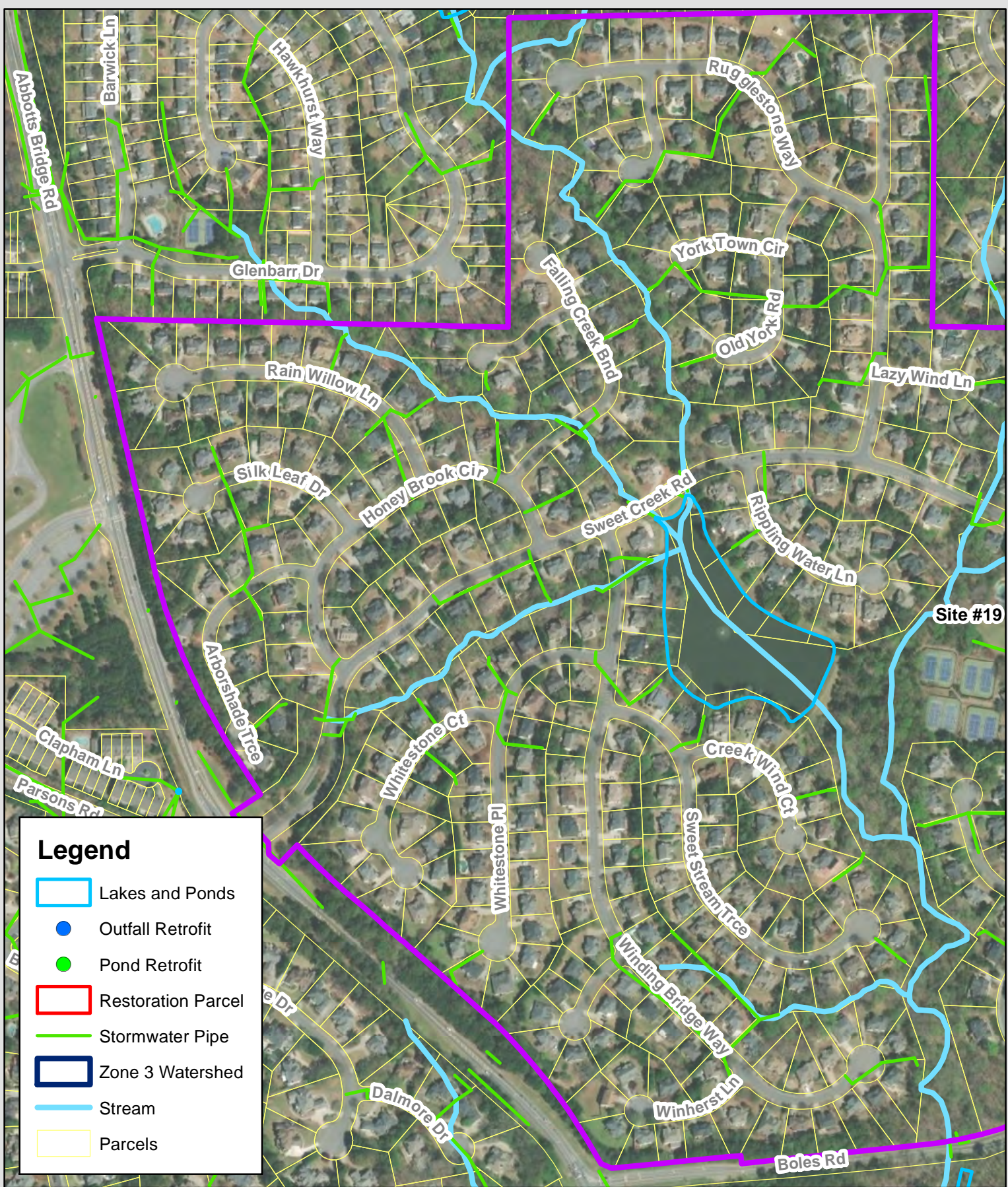
Comments

Some flat areas good candidates for storm water gardens to reduce biological contaminants.

Additional Photos

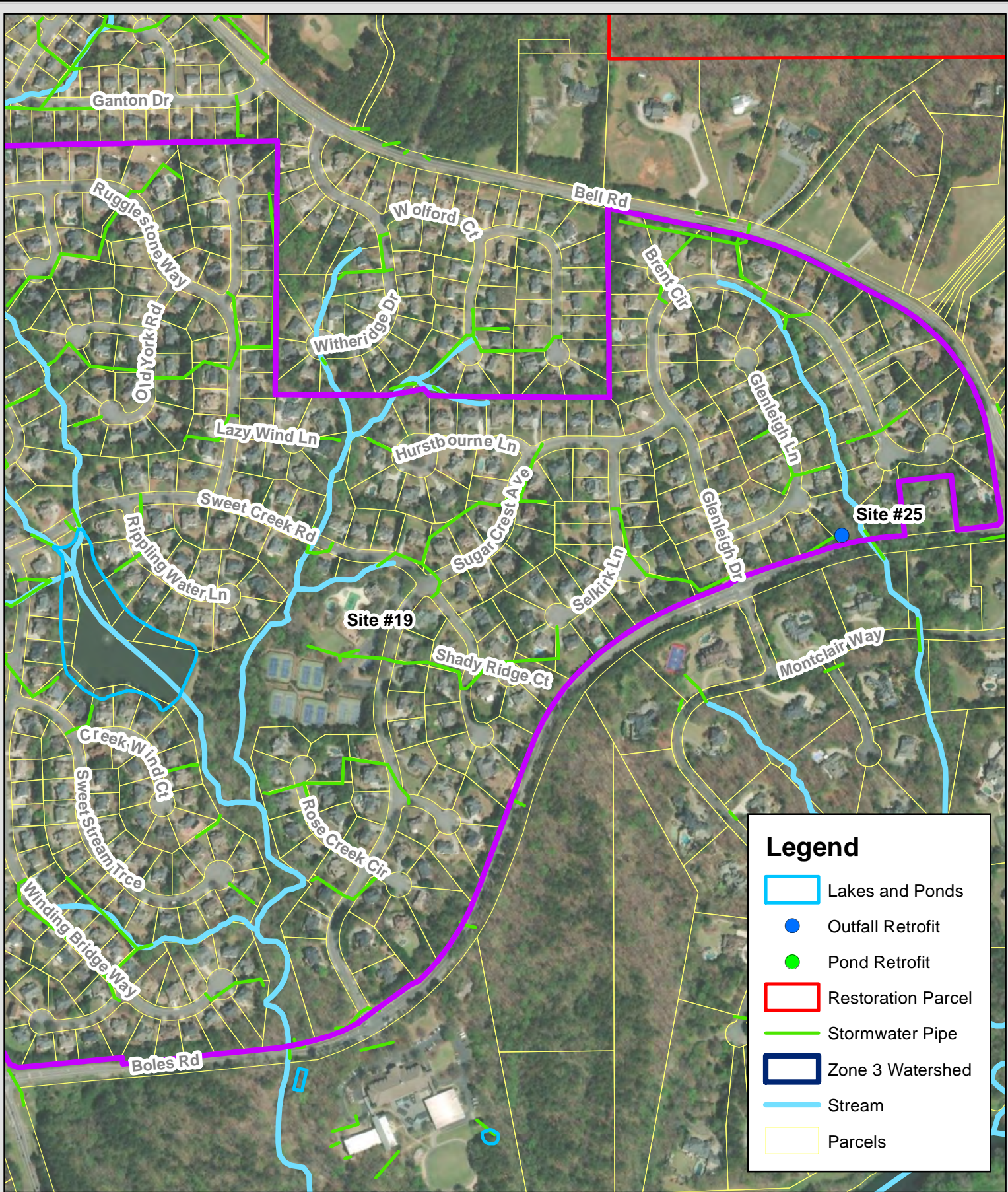






Legend

- Lakes and Ponds
- Outfall Retrofit
- Pond Retrofit
- Restoration Parcel
- Stormwater Pipe
- Zone 3 Watershed
- Stream
- Parcels





Legend

- Lakes and Ponds
- Outfall Retrofit
- Pond Retrofit
- Restoration Parcel
- Stormwater Pipe
- Zone 3 Watershed
- Stream
- Parcels



Legend

-  Lakes and Ponds
-  Outfall Retrofit
-  Pond Retrofit
-  Restoration Parcel
-  Stormwater Pipe
-  Zone 3 Watershed
-  Stream
-  Parcels



Site 24

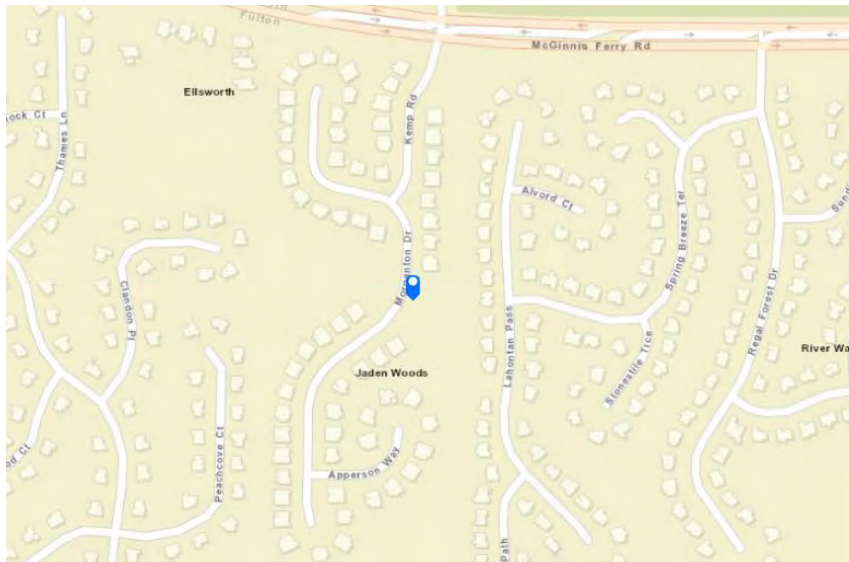
Submitted By: FieldUser29

Submitted Time: March 22, 2023 12:42 PM

Date of Evaluation:

March 22, 2023 12:24 PM

Site Coordinates (decimal degree, at lower end of assessment reach):



84.1158113°W 34.0483018°N

Photo ID:

Site 24

Photo 1



Proposed Strategy

Bioretention

Suggested Course of Action

Retrofit

Drainage Area

Site Description

60" RCP culvert with catch basin storm system for road drainage above

Potential Benefits

Reduce Peak Runoff, Biological Treatment

Constraints:**Grading**

None

Utilities

Sewer, High Voltage/Standard Electric

Accessibility

Excellent

Archaeology

None

Land Use Type

Urban

Drainage Infrastructure

Horizontal addition

Maintenance

Other

Comments

Potential for bioretention to treat street runoff before discharging to SW system

Additional Photos

















Legend

-  Lakes and Ponds
-  Outfall Retrofit
-  Pond Retrofit
-  Restoration Parcel
-  Stormwater Pipe
-  Zone 3 Watershed
-  Stream
-  Parcels

Site 25

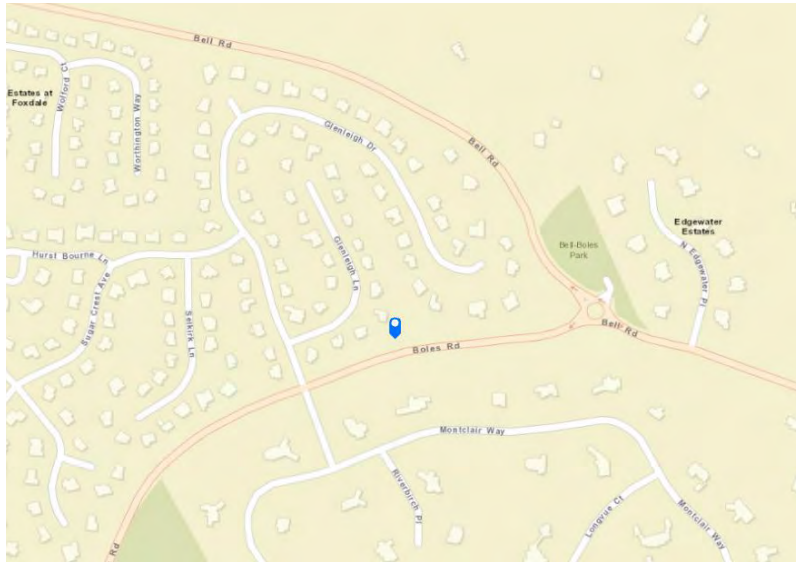
Submitted By: FieldUser29

Submitted Time: March 23, 2023 10:52 AM

Date of Evaluation:

March 23, 2023 10:46 AM

Site Coordinates (decimal degree, at lower end of assessment reach):



84.1588760°W 34.0390350°N

Photo ID:

Site 25 - CMP outfall to pond with large OCS structure.

Photo 1



Photo 2



Proposed Strategy

Dry Detention Basin, Bioretention, Filter Strip, Infiltration Device

Suggested Course of Action

Retrofit

Site Description

CMP outfall to large pond with OCS.

Potential Benefits

Biological Treatment

Constraints:

Grading

None

Utilities

None

Accessibility

Poor

Archaeology

None

Land Use Type

Urban

Drainage Infrastructure

Vertical retrofit

Other Considerations

Tree Impacts

Comments

Potential for RSC treatment. Not very accessible but a lot of room for potential projects

Additional Photos

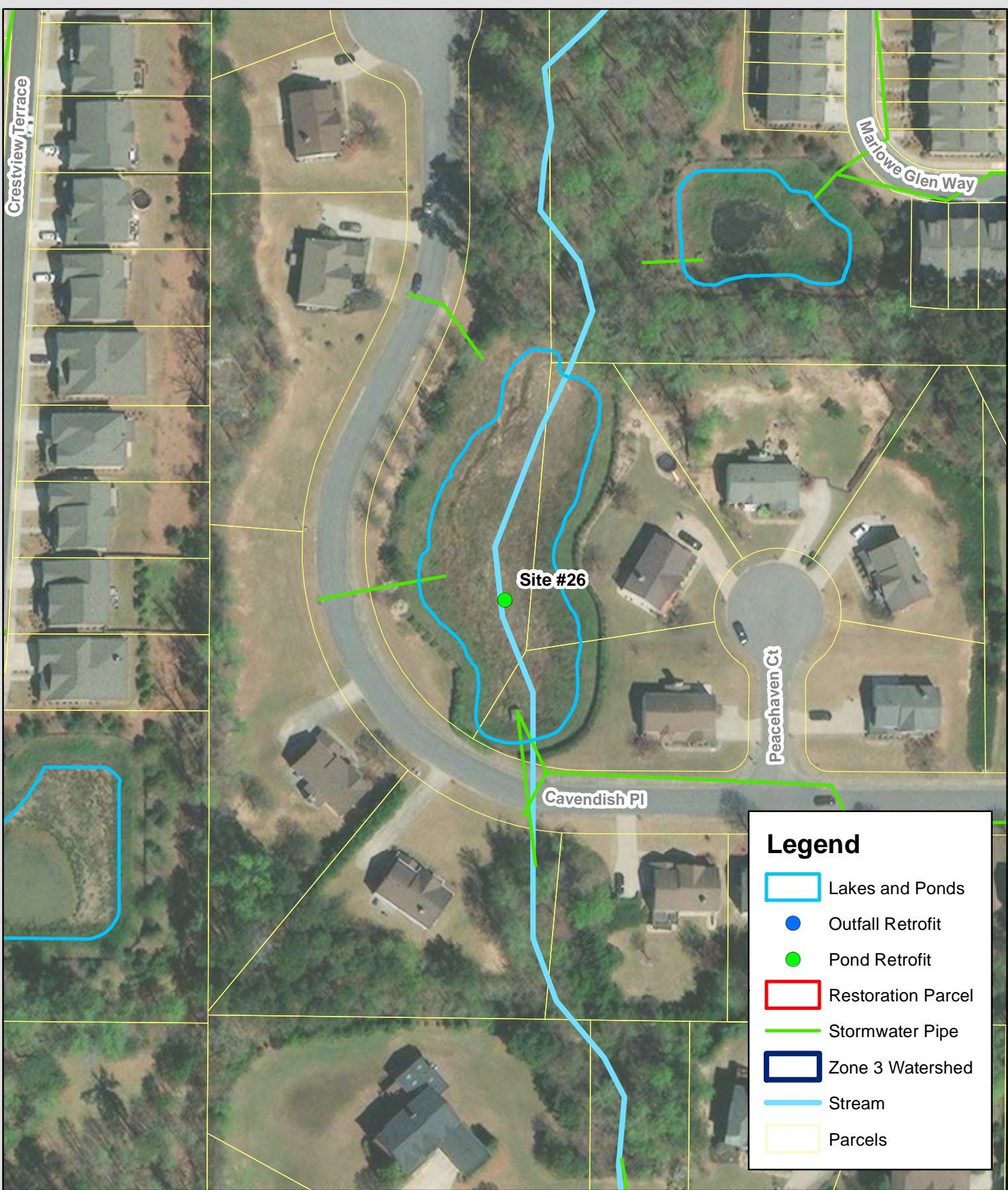










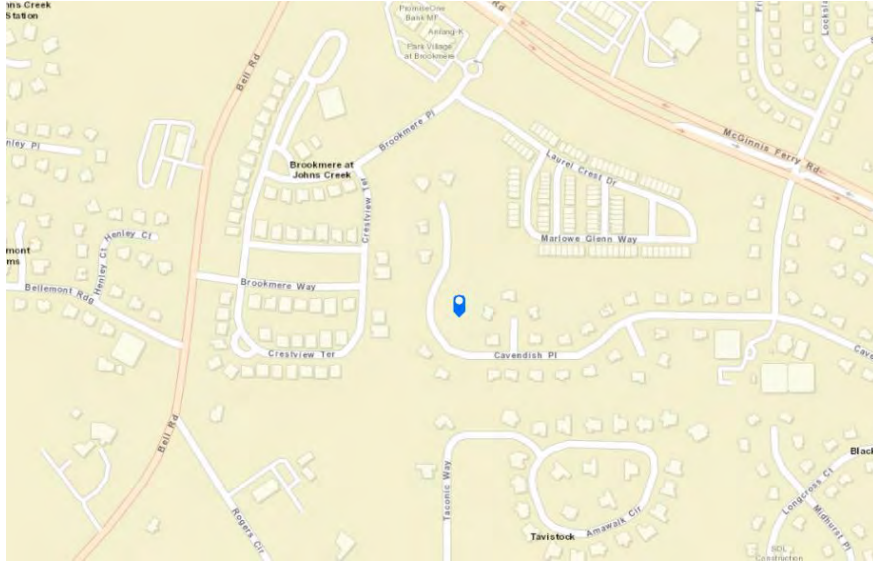


Site 26

Submitted By: FieldUser29

Submitted Time: March 22, 2023 1:27 PM

Site Coordinates (decimal degree, at lower end of assessment reach):



84.1300521°W 34.0518559°N

Photo ID:

Site 26 photo 1 - OCS and basin looking upstream. Ph2 outfall culvert to stream.

Photo 1



Photo 2



Proposed Strategy

Stormwater Wetland, Bioretention, Grassed Swale, Filter Strip

Suggested Course of Action

Retrofit

Drainage Area

3

Site Description

Large SW basin with OCS.

Potential Benefits

Biological Treatment

Constraints:

Grading

None

Utilities

Sewer, High Voltage/Standard Electric

Accessibility

Fair

Archaeology

None

Drainage Infrastructure

Horizontal addition

Comments

Upstream creek running to the basin is heavily eroded at the bank towards the road. Potential for bioretention interception to treat road runoff. Erosion/TSS loading could be addressed upstream. issues

Additional Photos
























Legend

-  Lakes and Ponds
-  Outfall Retrofit
-  Pond Retrofit
-  Restoration Parcel
-  Stormwater Pipe
-  Zone 3 Watershed
-  Stream
-  Parcels

